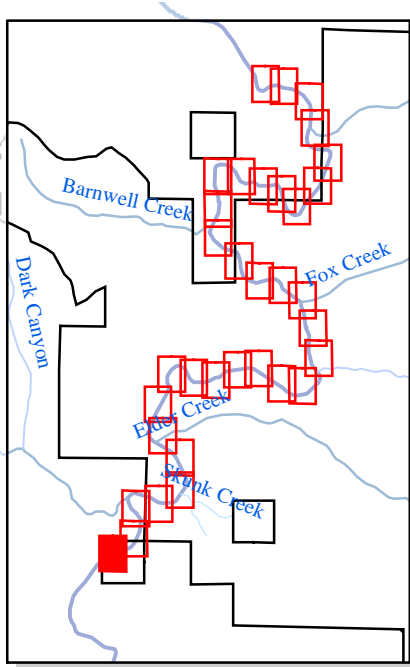


# Heath and Marjorie Angelo Coast Range Reserve

## FlipChart of the South Fork Eel River



Flipchart Positions along river (34 charts total)

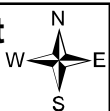
### Map Projections

All map layers use UTM, Zone 10 units: meters Datum NAD83

Graticules (lines across map) use Geographic Lat/Long units: Minutes, Degrees, Seconds Datum NAD83

Each FlipChart is labelled by a 3 letter river code and a number going from upstream to downstream

Flipchart  
**SFK01**



- Angelo Reserve Boundary
- FlipChart Frames

### Local Names

- Meadow
- Pool
- Pool & Riffle
- Riffle
- Rockbar

### Reserve Features

- Bridge
- Building
- Gaging Station
- Gate
- Overlook
- Peak

### Roads & Trails

- Dirt Rd (4WD preferred)
- Gravel Road
- Paved Road
- Trail

### Legend

#### River Channel (sq meters)

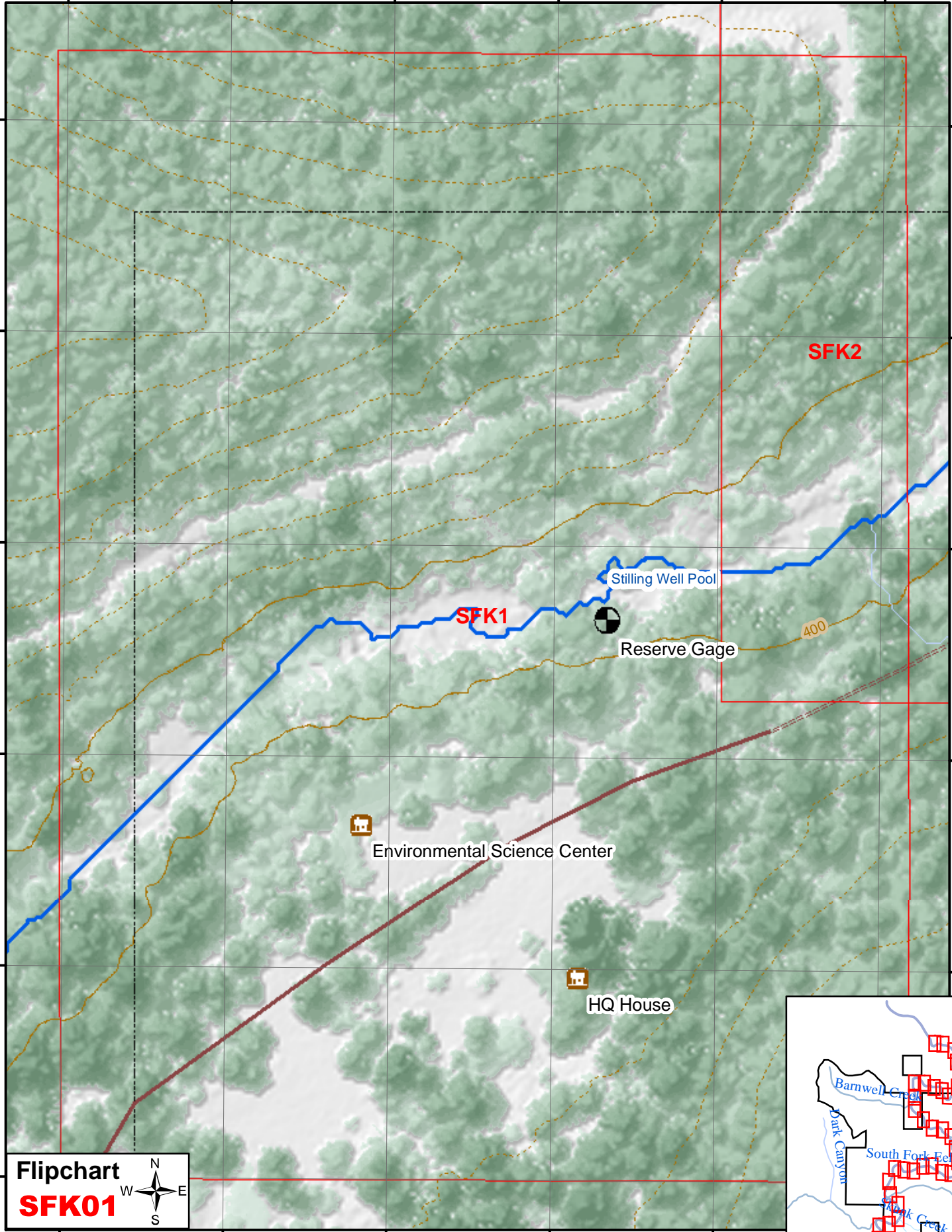
- 5000 - 100,000
- 100,000 - 600,000
- 600,000 - 2,000,000
- 2,000,000 - 10,000,000
- 10,000,000 - 20,000,000
- 20,000,000 - 187,487,552
- Fish Census Pools
- 100 meter Contour Lines
- 10 meter Contour Lines

#### Vegetation Height

- 9.99 - 1
- 1.01 - 2
- 2.01 - 4
- 4.01 - 8
- 8.01 - 12
- 12.0 - 14
- 14.0 - 20
- 20.0 - 24
- 24.0 - 28
- 28.0 - 34
- 34.0 - 79.99536133

123°39'14"W 123°39'12"W 123°39'10"W 123°39'8"W 123°39'6"W 123°39'4"W

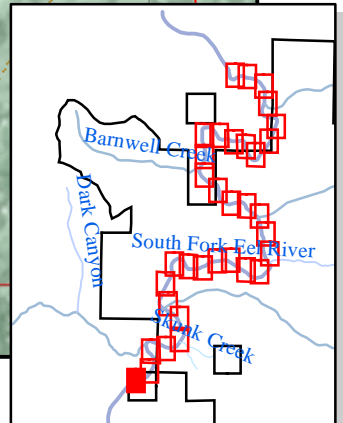
39°43'13"N  
39°43'11"N  
39°43'9"N  
39°43'7"N  
39°43'5"N

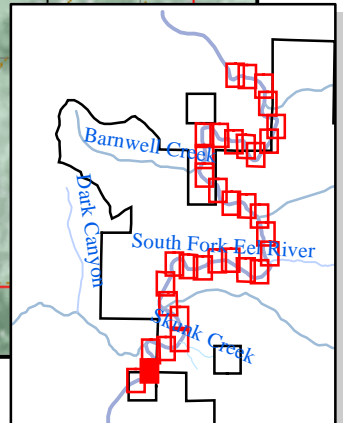
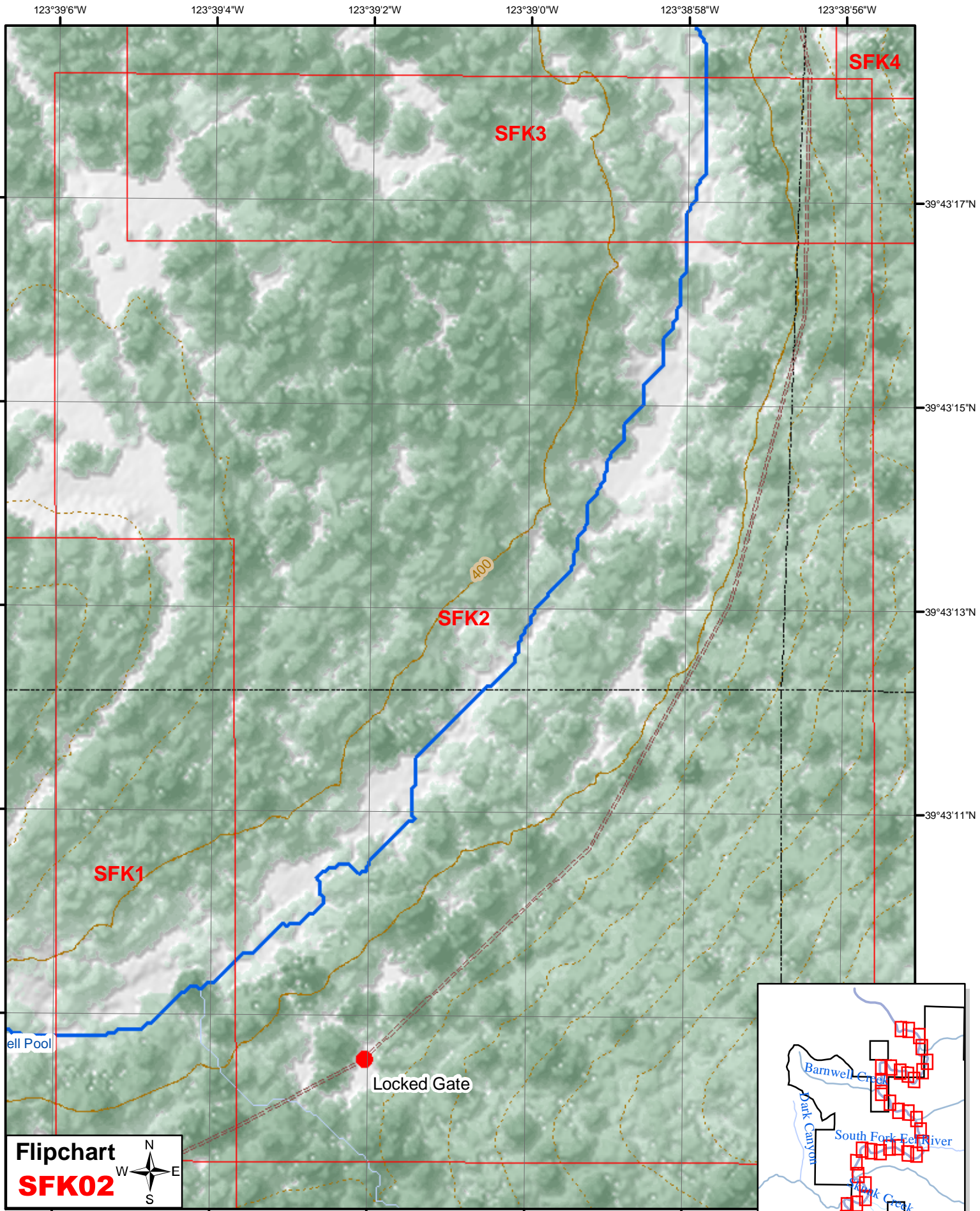


**Flipchart**  
**SFK01**



**South Fork Eel River**  
by Collin Bode & Joe Sapp, NCED, UCB, June, 2005

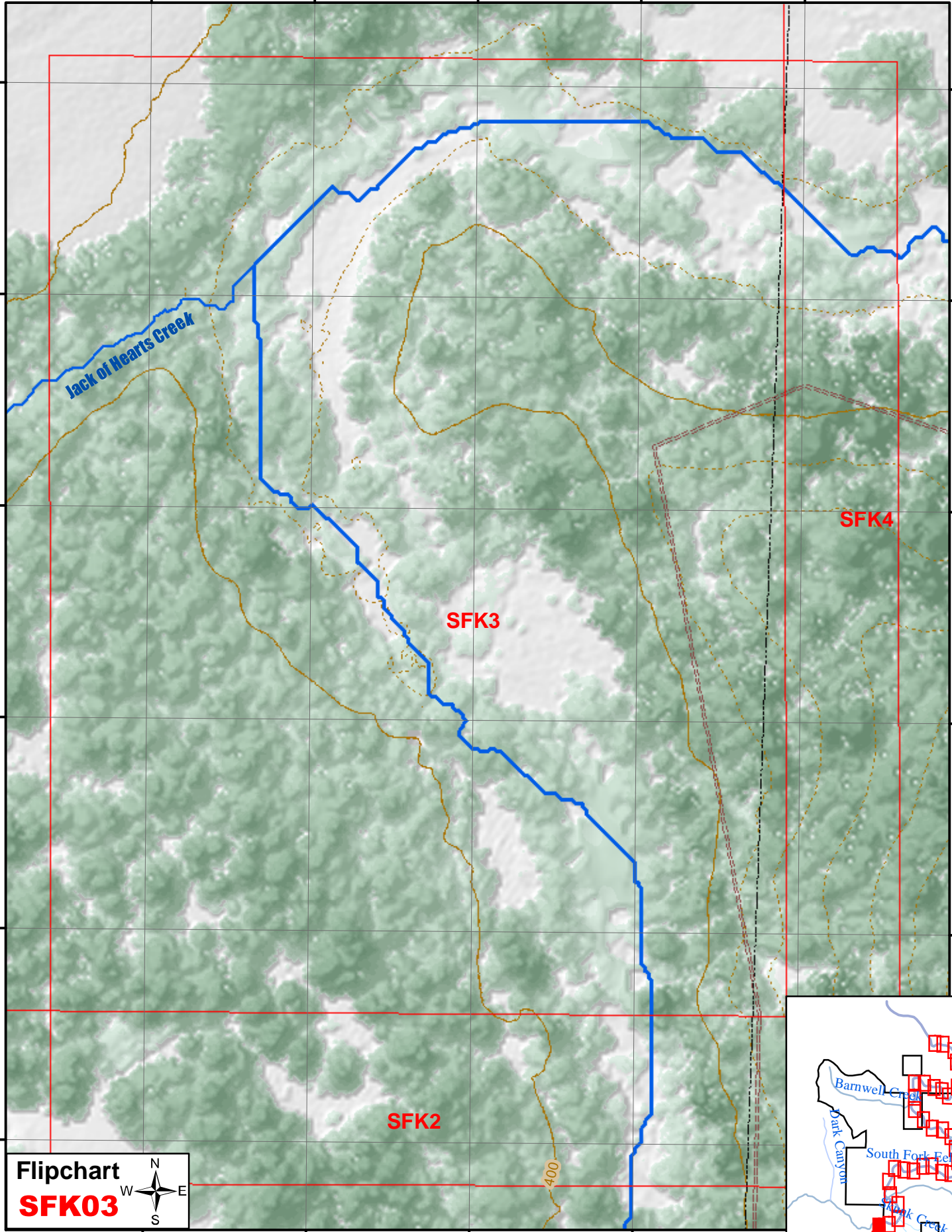




**South Fork Eel River**  
by Collin Bode & Joe Sapp, NCED, UCB, June, 2005

123°39'4"W 123°39'2"W 123°39'0"W 123°38'58"W 123°38'56"W

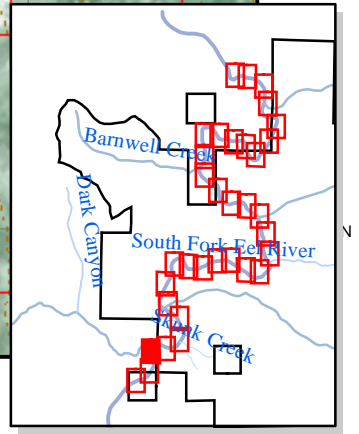
39°43'27"N  
39°43'25"N  
39°43'23"N  
39°43'21"N  
39°43'19"N

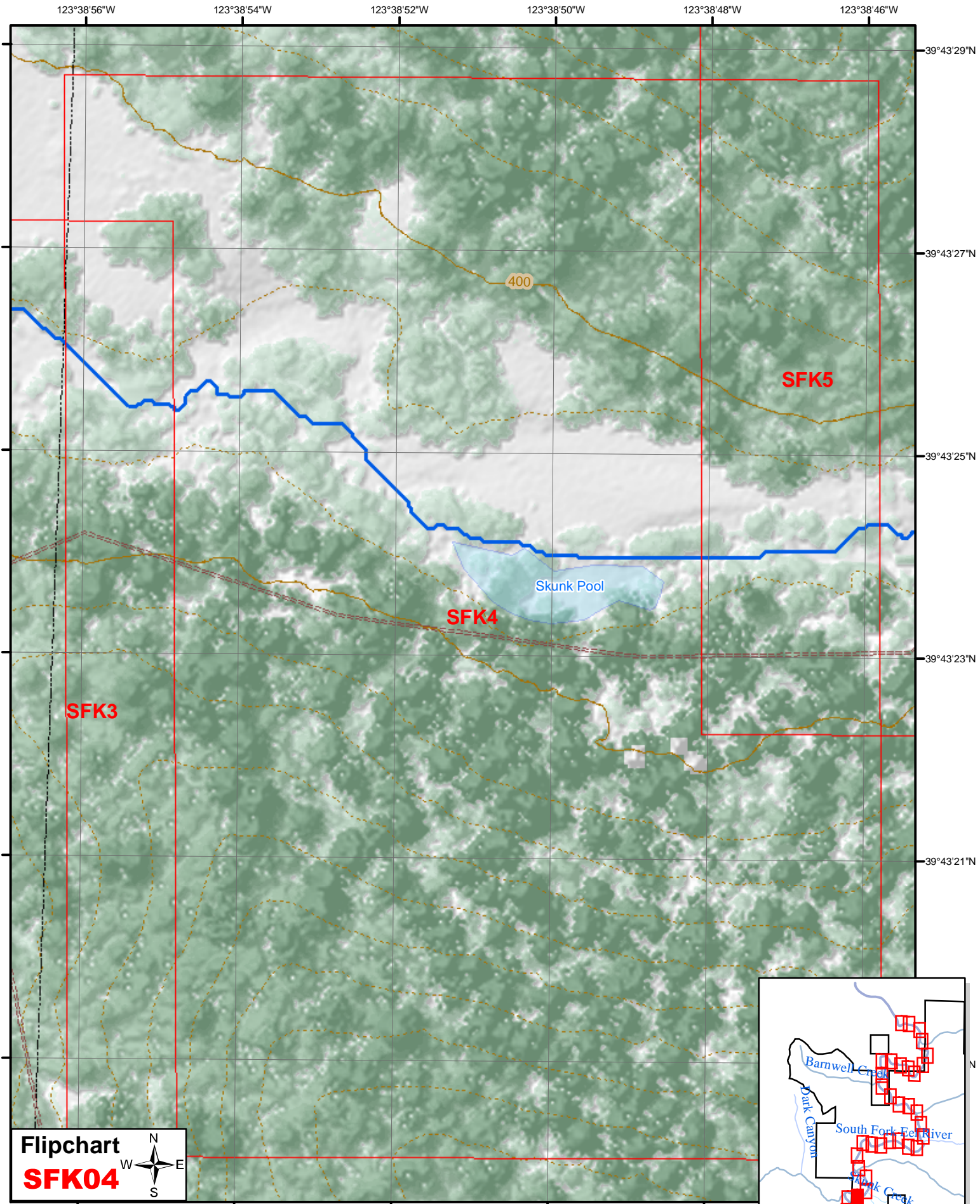


**Flipchart**  
**SFK03**



**South Fork Eel River**  
by Collin Bode & Joe Sapp, NCED, UCB, June, 2005

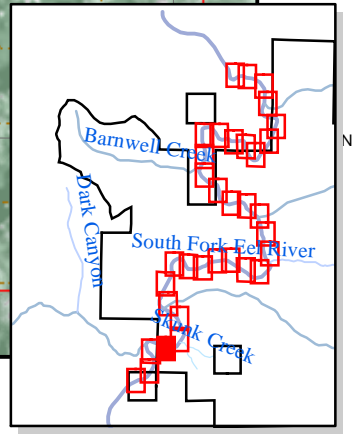




**Flipchart**  
**SFK04**



**South Fork Eel River**  
by Collin Bode & Joe Sapp, NCED, UCB, June, 2005



123°38'48"W

123°38'46"W

123°38'44"W

123°38'42"W

123°38'40"W

123°38'38"W

39°43'33"N

39°43'31"N

39°43'29"N

39°43'27"N

39°43'25"N

SFK6

400

SFK5

SFK4

Skunk Creek

Flipchart

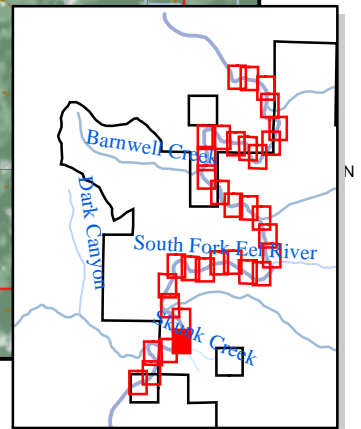
SFK05



0 25 50 100 Meters

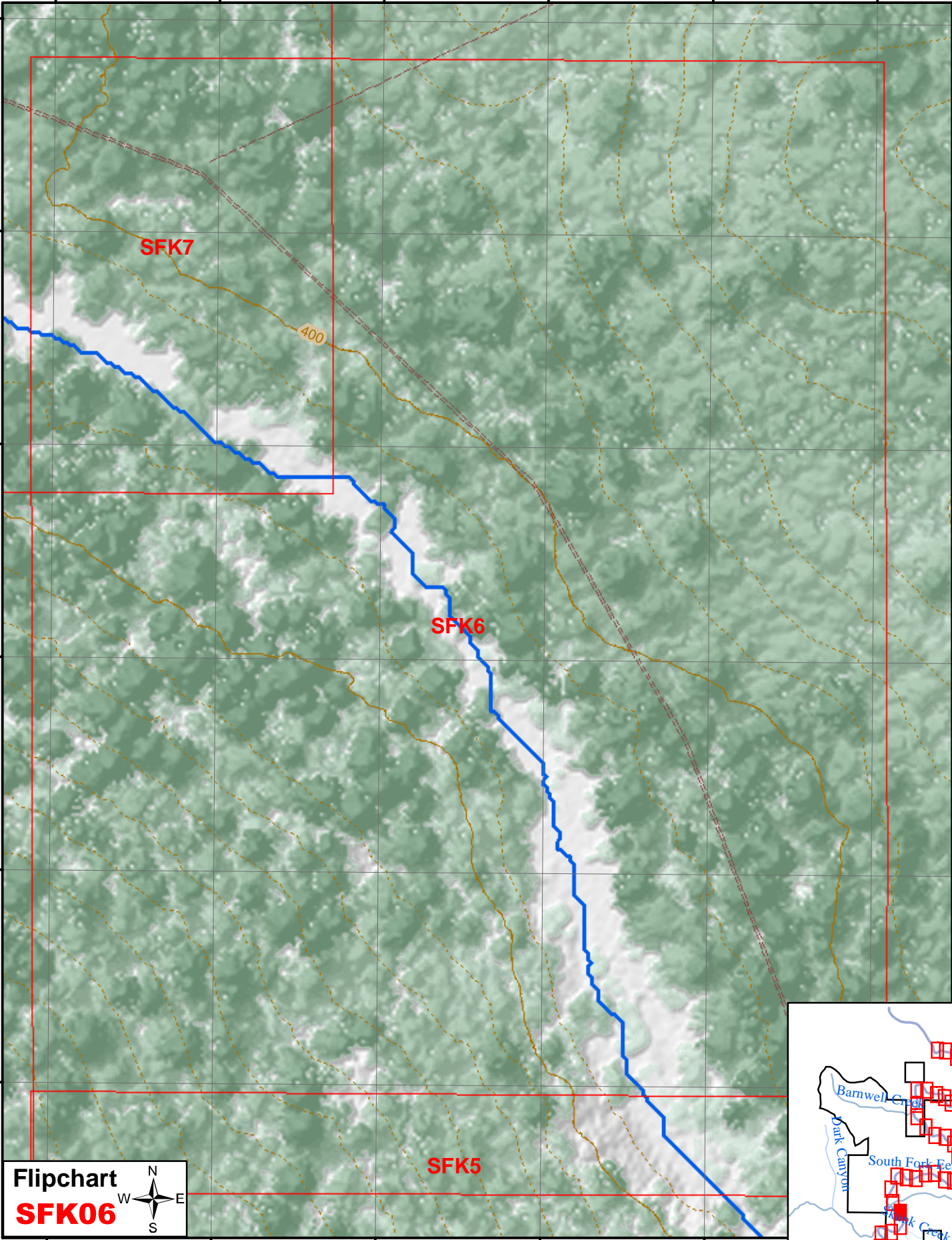
South Fork Eel River

by Collin Bode & Joe Sapp, NCED, UCB, June, 2005



123°38'48"W 123°38'46"W 123°38'44"W 123°38'42"W 123°38'40"W 123°38'38"W

39°43'43"N  
39°43'41"N  
39°43'39"N  
39°43'37"N  
39°43'35"N



SFK7

400

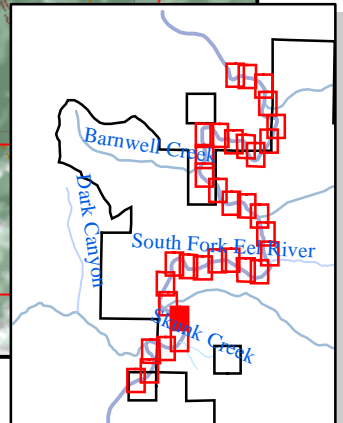
SFK6

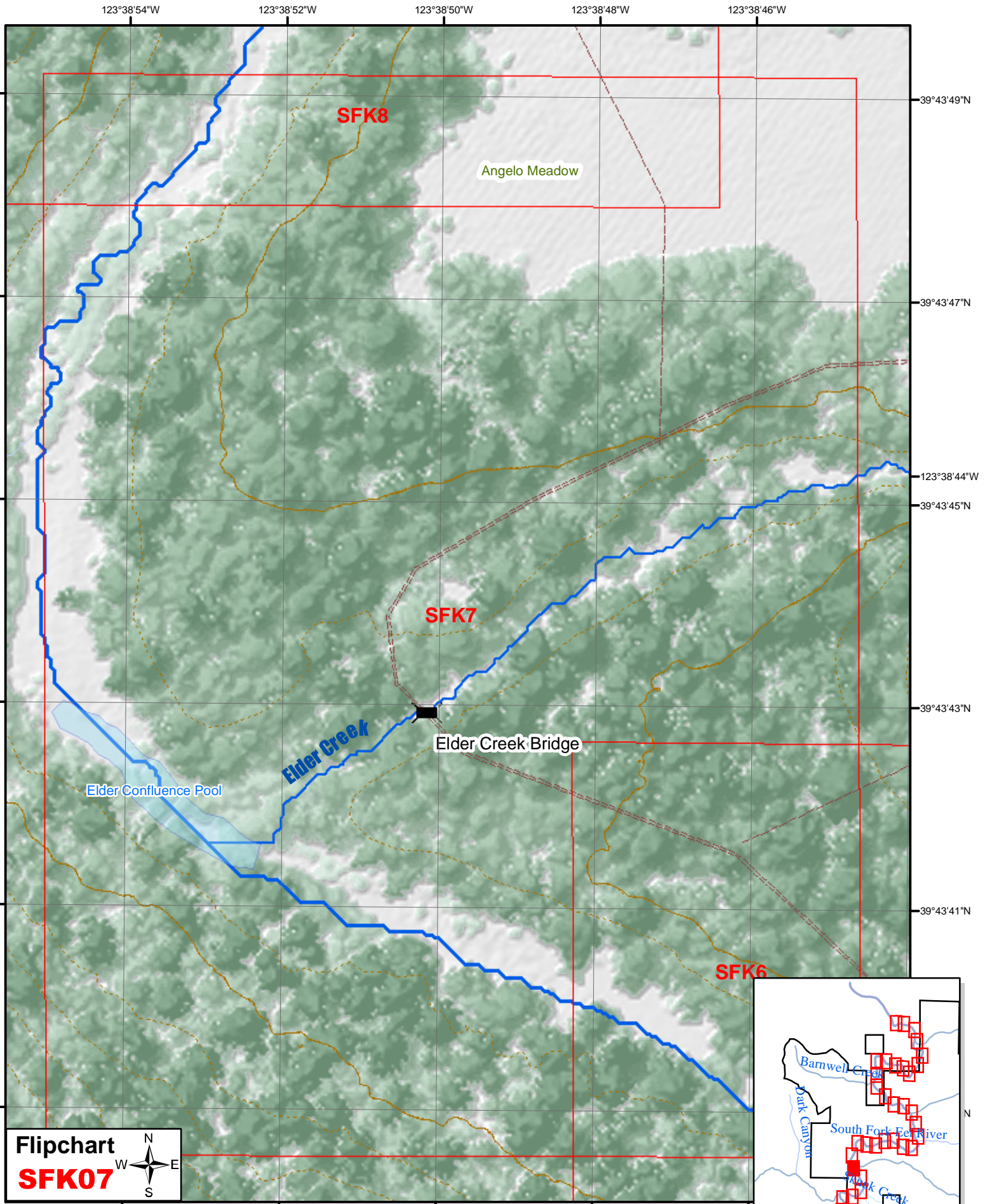
SFK5

**Flipchart**  
**SFK06**

01 25 50 100 Meters

**South Fork Eel River**  
by Collin Bode & Joe Sapp, NCED, UCB, June, 2005

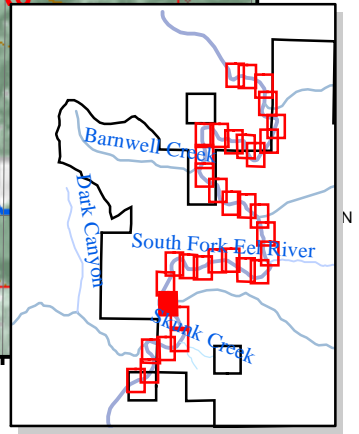




**Flipchart**  
**SFK07**



**South Fork Eel River**  
 by Collin Bode & Joe Sapp, NCED, UCB, June, 2005





123°38'56"W

123°38'54"W

123°38'52"W

123°38'50"W

123°38'48"W

39°43'59"N

39°43'57"N

39°43'55"N

123°38'46"W

39°43'53"N

39°43'51"N

SFK9

Tim's Pool

400

SFK8

SFK7

Angelo Meadow

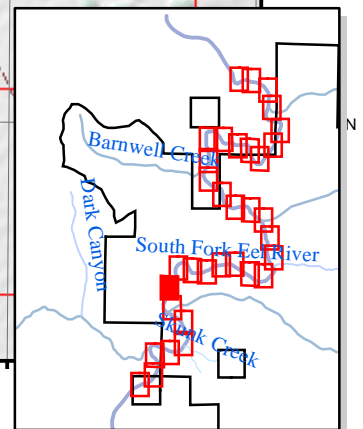
Flipchart  
SFK08

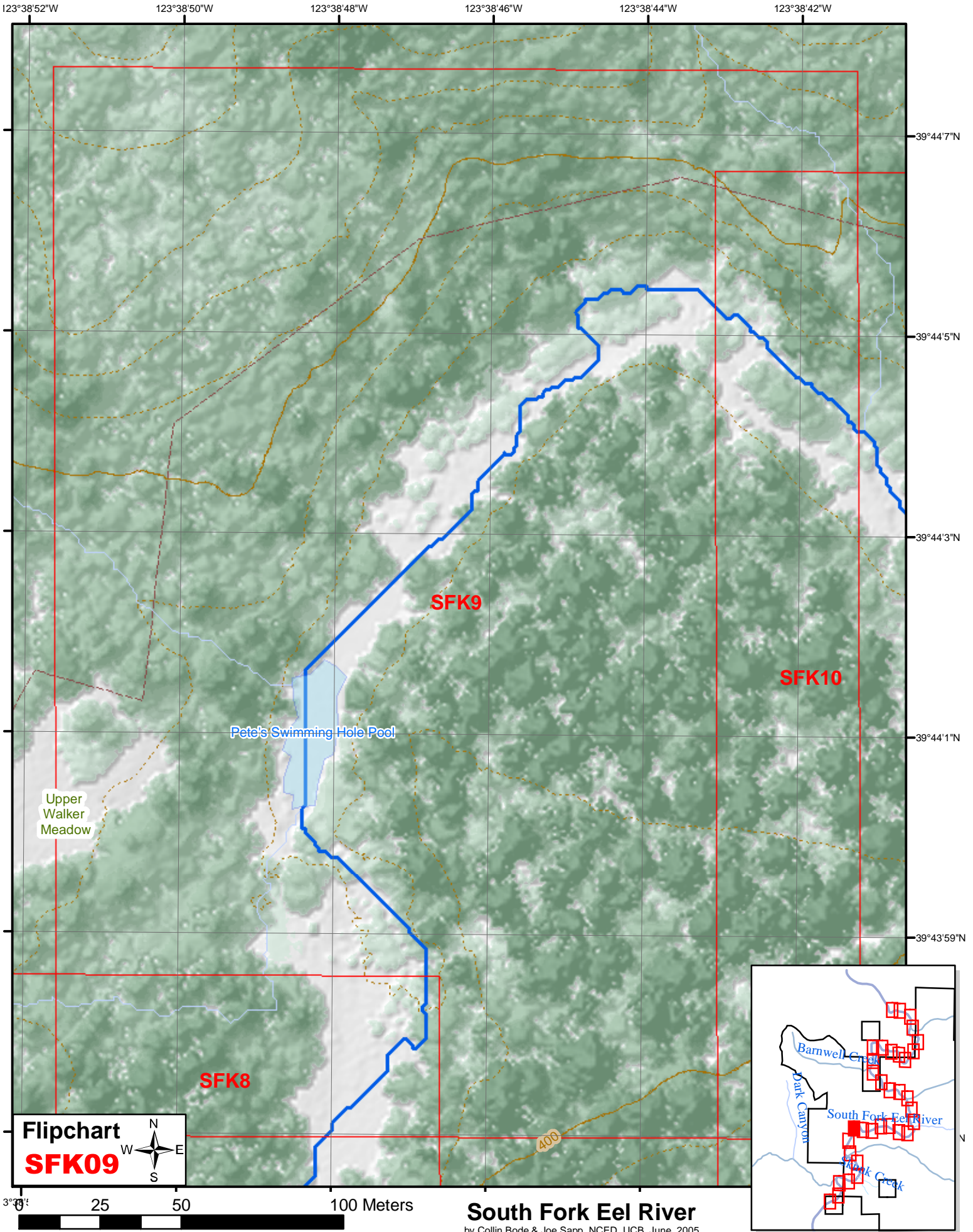


0 25 50 100 Meters

### South Fork Eel River

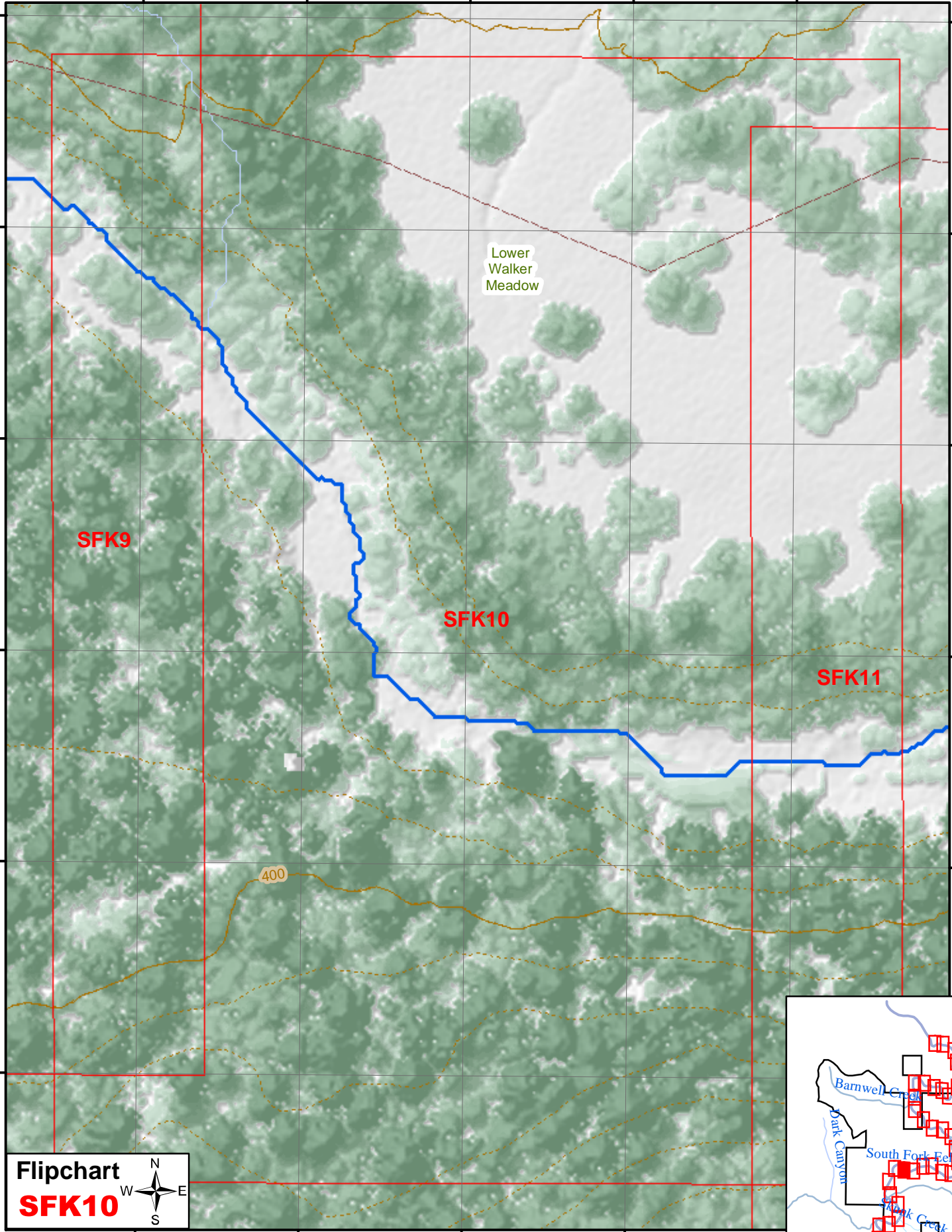
by Collin Bode & Joe Sapp, NCED, UCB, June, 2005





123°38'42"W 123°38'40"W 123°38'38"W 123°38'36"W 123°38'34"W

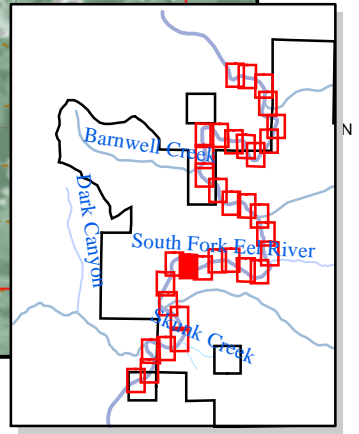
39°44'7"N  
39°44'5"N  
39°44'3"N  
39°44'1"N  
39°43'59"N

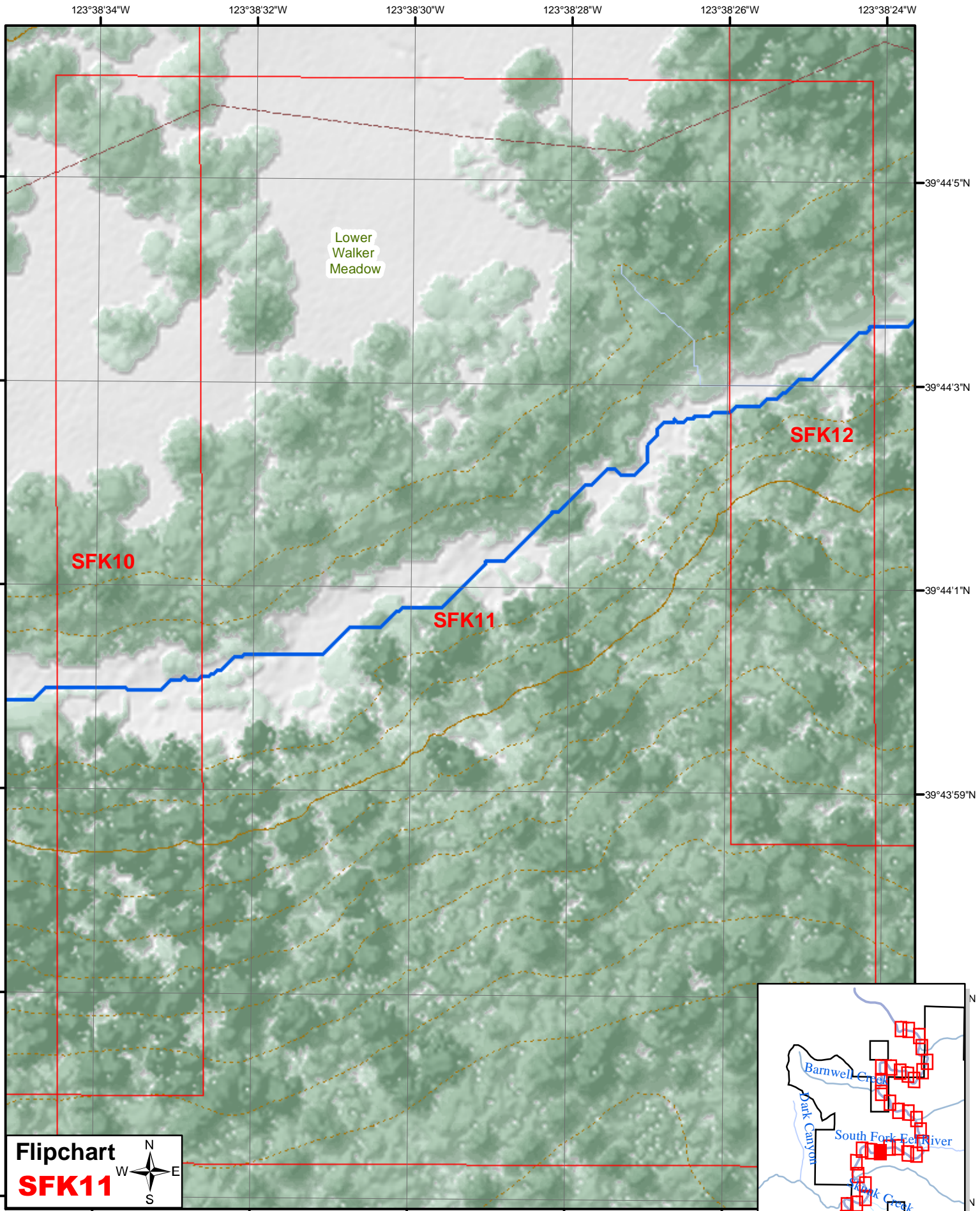


**Flipchart**  
**SFK10**

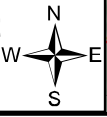


**South Fork Eel River**  
 by Collin Bode & Joe Sapp, NCED, UCB, June, 2005

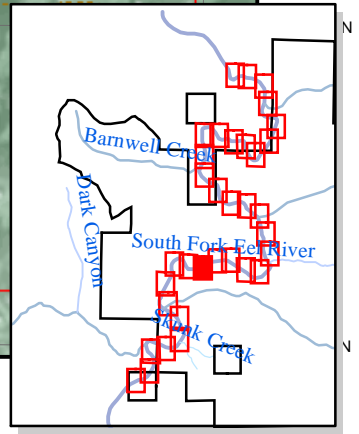




**Flipchart**  
**SFK11**



**South Fork Eel River**  
by Collin Bode & Joe Sapp, NCED, UCB, June, 2005



123°38'26"W 123°38'24"W 123°38'22"W 123°38'20"W 123°38'18"W 123°38'16"W

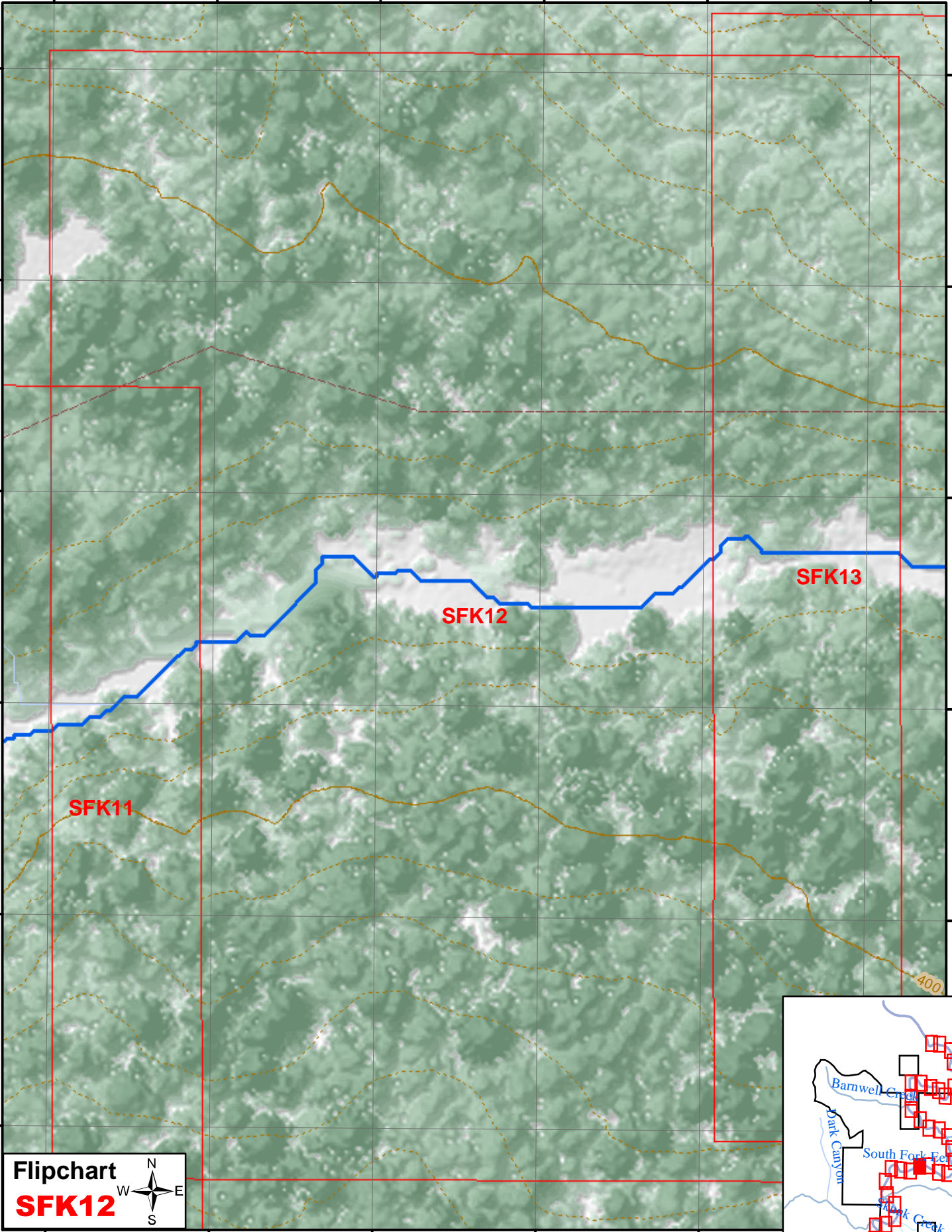
39°44'9"N

39°44'7"N

39°44'5"N

39°44'3"N

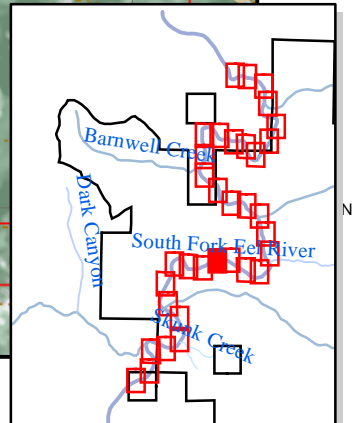
39°44'1"N



**Flipchart**  
**SFK12**



**South Fork Eel River**  
 by Collin Bode & Joe Sapp, NCED, UCB, June, 2005



123°38'18"W 123°38'16"W 123°38'14"W 123°38'12"W 123°38'10"W 123°38'8"W

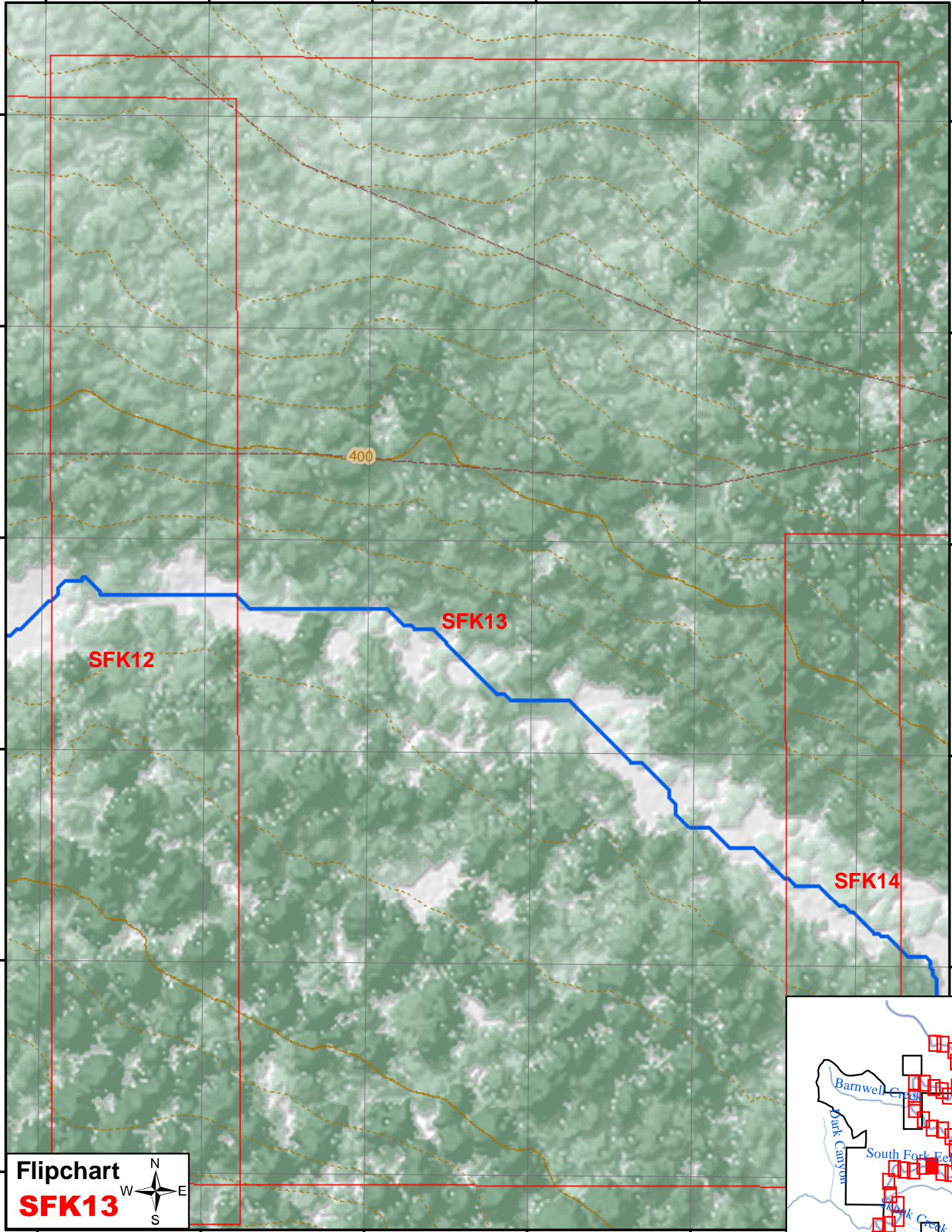
39°44'9"N

39°44'7"N

39°44'5"N

39°44'3"N

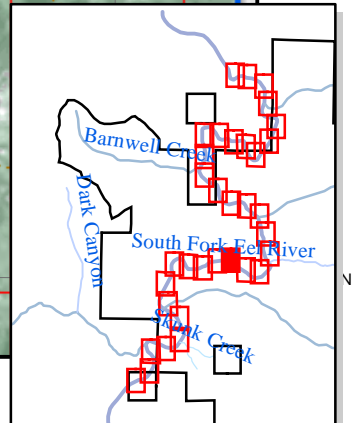
39°44'1"N



**Flipchart**  
**SFK13**

0 25 50 100 Meters

**South Fork Eel River**  
 by Collin Bode & Joe Sapp, NCED, UCB, June, 2005



123°38'8"W

123°38'6"W

123°38'4"W

123°38'2"W

123°38'0"W

123°37'58"W

39°44'5"N

39°44'3"N

39°44'1"N

39°43'59"N

39°43'57"N

**SFK13**

400

**SFK14**

**SFK15**

Emerald Riffle

McKinley Pool

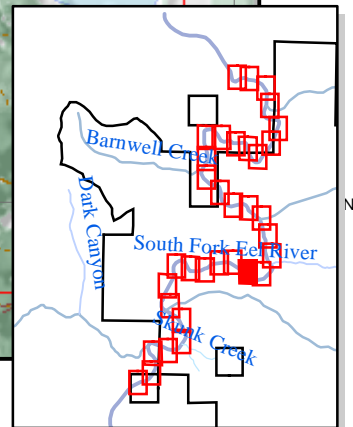
**Flipchart**  
**SFK14**



0 25 50 100 Meters

**South Fork Eel River**

by Collin Bode & Joe Sapp, NCED, UCB, June, 2005



123°38'0"W

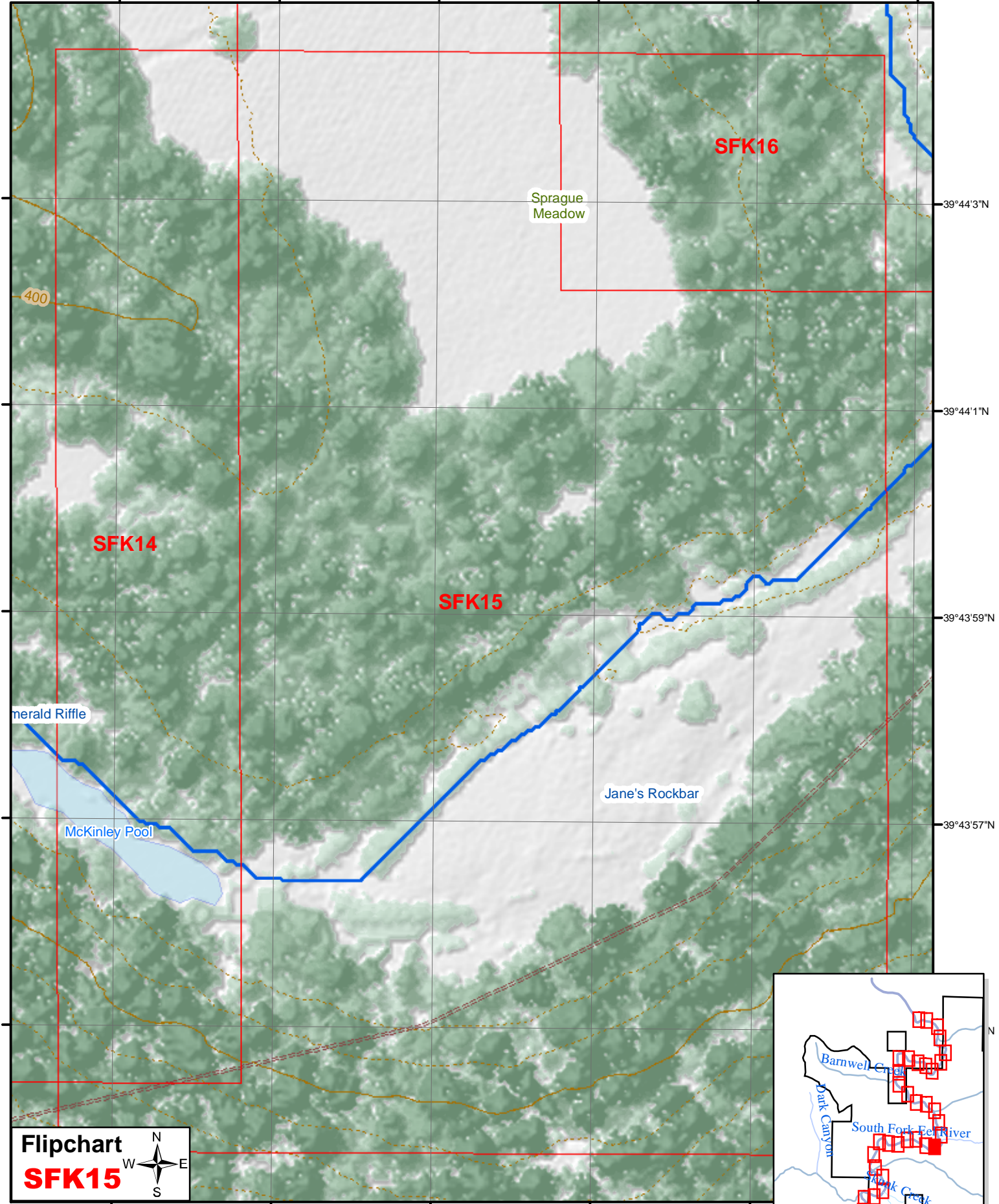
123°37'58"W

123°37'56"W

123°37'54"W

123°37'52"W

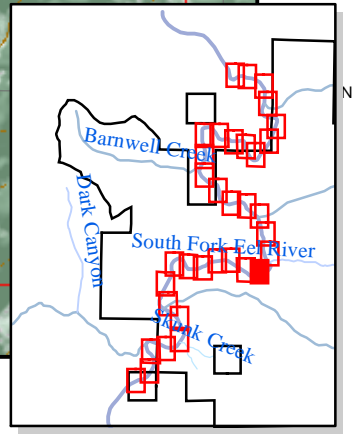
123°37'50"W



**Flipchart**  
**SFK15**



**South Fork Eel River**  
 by Collin Bode & Joe Sapp, NCED, UCB, June, 2005





123°37'54"W

123°37'52"W

123°37'50"W

123°37'48"W

123°37'46"W

123°37'44"W

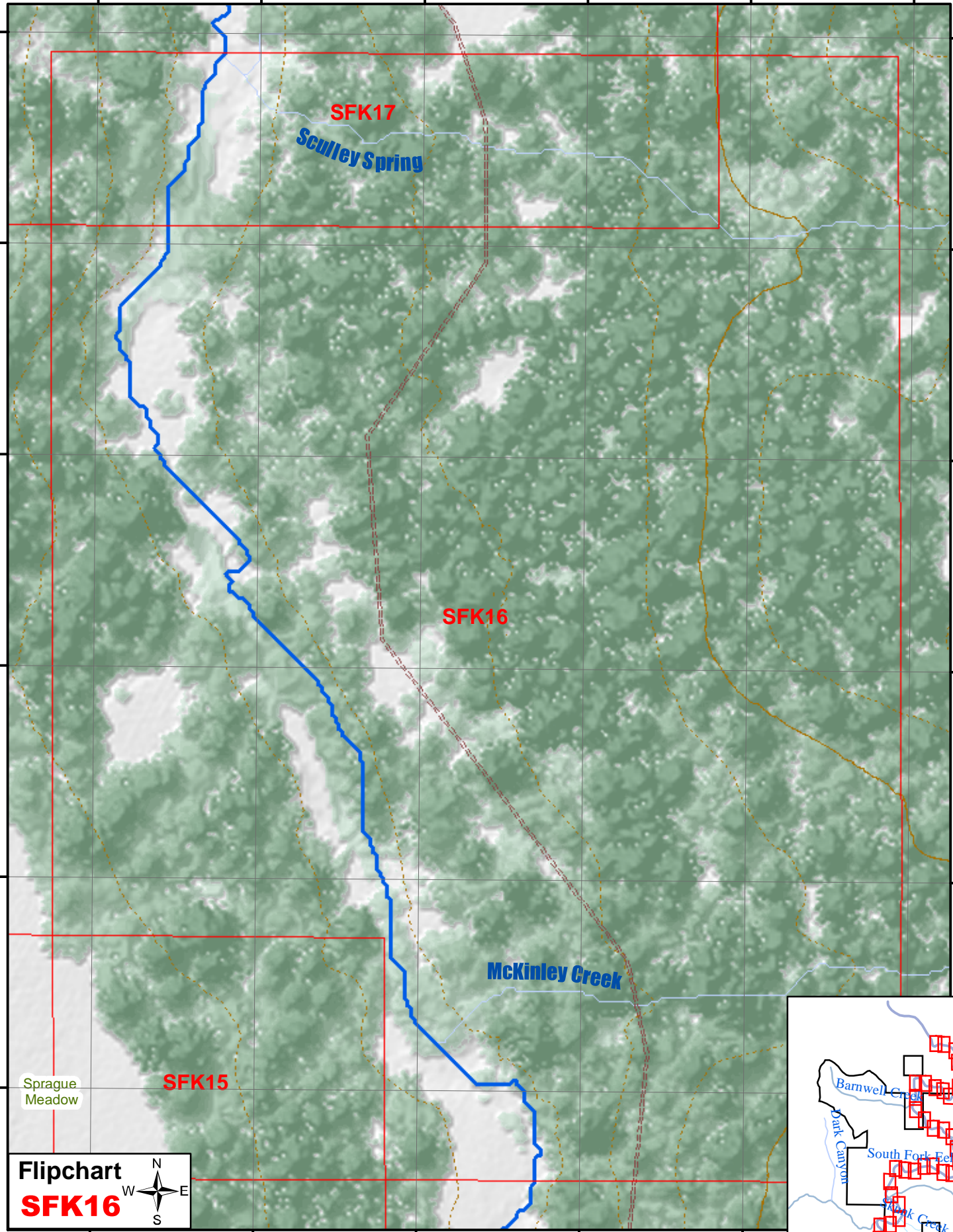
39°44'13"N

39°44'11"N

39°44'9"N

39°44'7"N

39°44'5"N



**SFK17**

**Sculley Spring**

**SFK16**

**McKinley Creek**

**SFK15**

Sprague Meadow

**Flipchart**

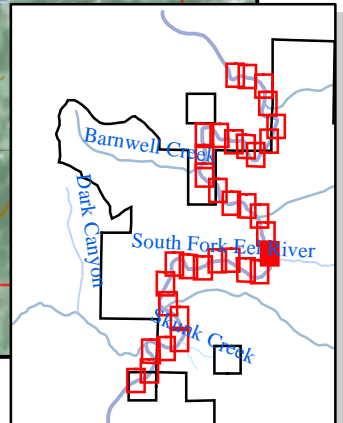
**SFK16**



0 25 50 100 Meters

**South Fork Eel River**

by Collin Bode & Joe Sapp, NCED, UCB, June, 2005



123°37'56"W

123°37'54"W

123°37'52"W

123°37'50"W

123°37'48"W

123°37'46"W

SFK18

South Meadow

SFK17

Sculley SFK16

Flipchart

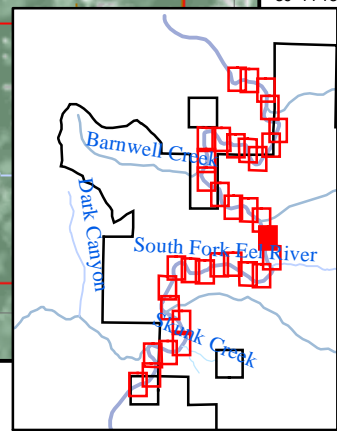
SFK17



0 25 50 100 Meters

South Fork Eel River

by Collin Bode & Joe Sapp, NCED, UCB, June, 2005



39°44'21"N

39°44'19"N

39°44'17"N

39°44'15"N

39°44'13"N

123°38'0"W

123°37'58"W

123°37'56"W

123°37'54"W

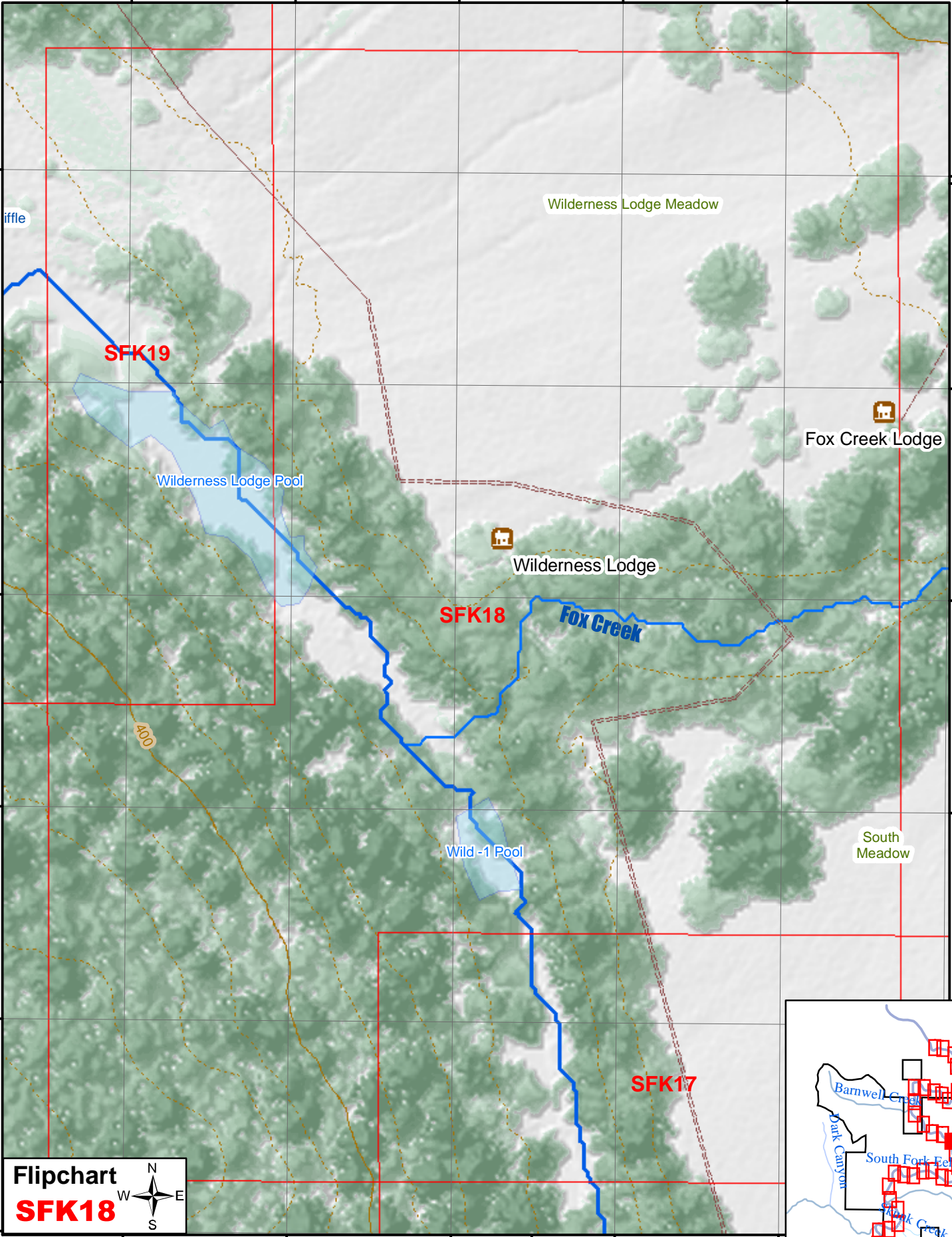
123°37'52"W

39°44'29"N

39°44'27"N

39°44'25"N

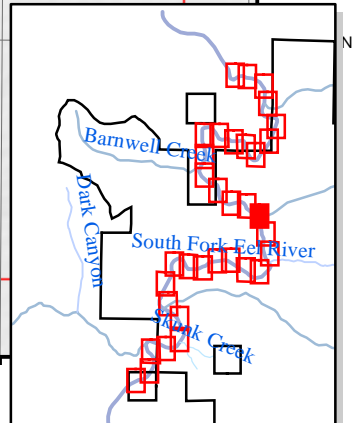
39°44'23"N



**Flipchart**  
**SFK18**

0 25 50 100 Meters

**South Fork Eel River**  
 by Collin Bode & Joe Sapp, NCED, UCB, June, 2005



123°38'8"W

123°38'6"W

123°38'4"W

123°38'2"W

123°38'0"W

123°37'58"W

39°44'35"N

39°44'33"N

39°44'31"N

39°44'29"N

39°44'27"N

400

SFK20

SFK19

Wilderness Riffle

SFK18

Wilderness Lodge Pool

Flipchart

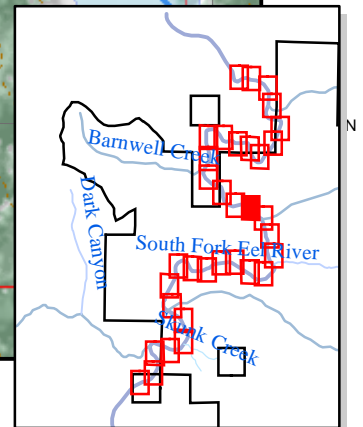
SFK19

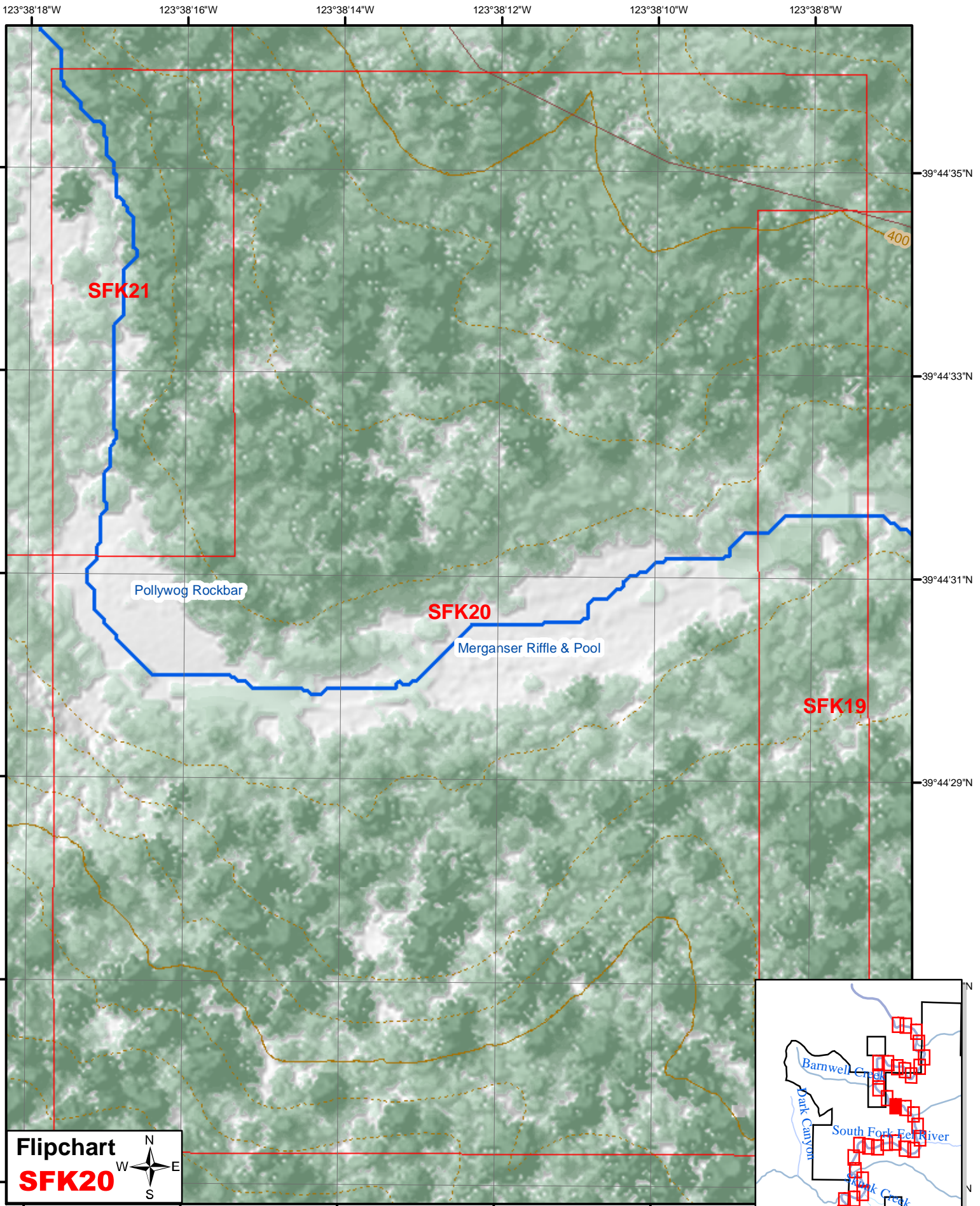


0 25 50 100 Meters

South Fork Eel River

by Collin Bode & Joe Sapp, NCED, UCB, June, 2005

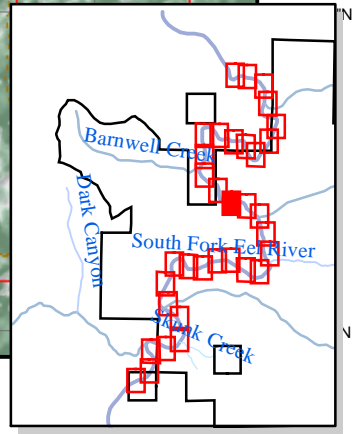




**Flipchart**  
**SFK20**

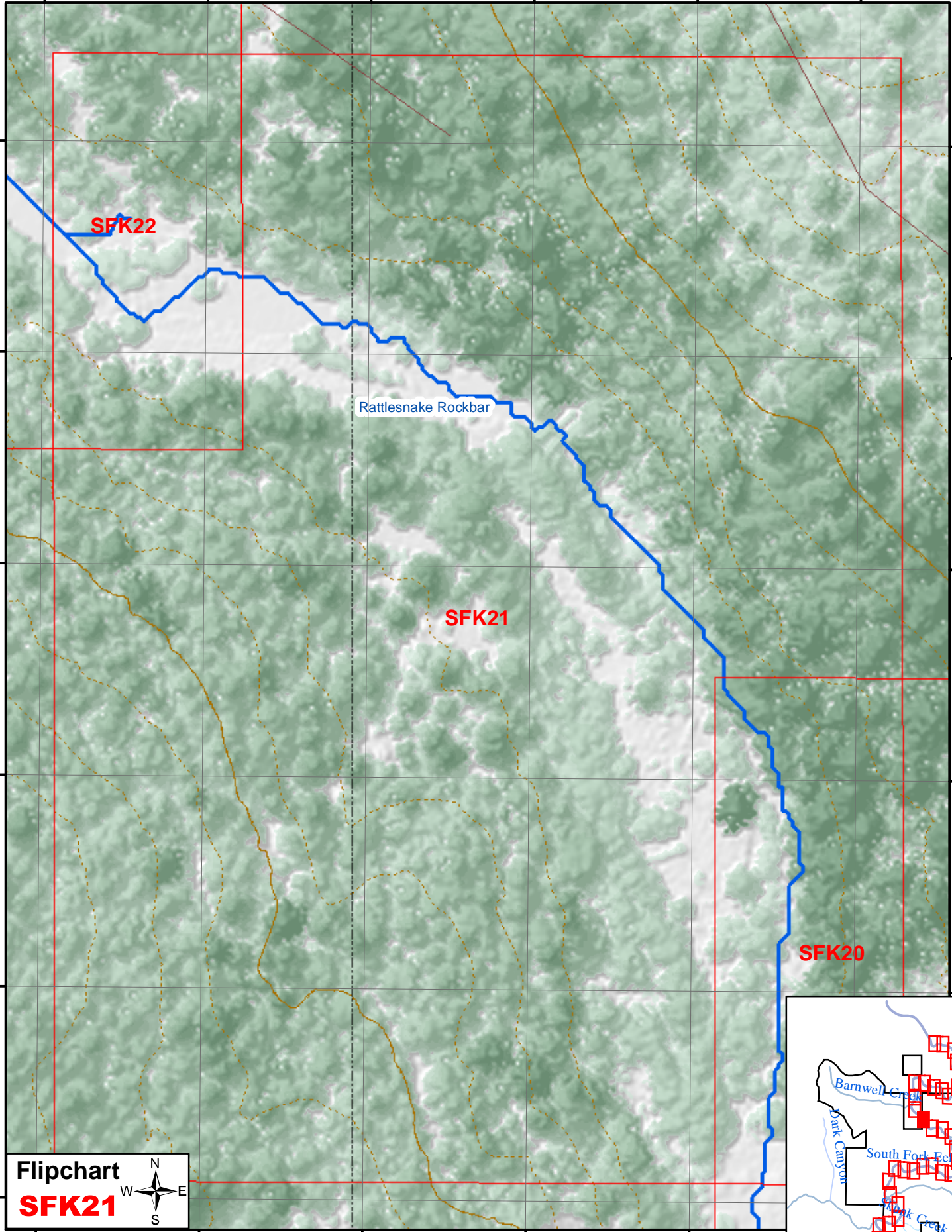


**South Fork Eel River**  
by Collin Bode & Joe Sapp, NCED, UCB, June, 2005



123°38'26"W 123°38'24"W 123°38'22"W 123°38'20"W 123°38'18"W 123°38'16"W

39°44'41"N  
39°44'39"N  
39°44'37"N  
39°44'35"N  
39°44'33"N



**SFK22**

Rattlesnake Rockbar

**SFK21**

**SFK20**

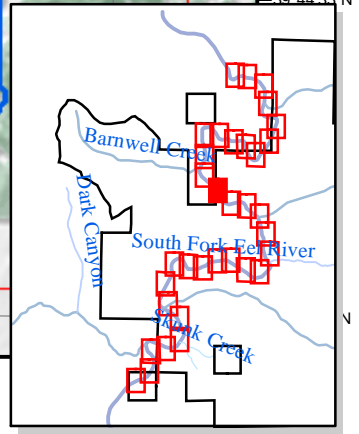
**Flipchart**  
**SFK21**



0 25 50 100 Meters

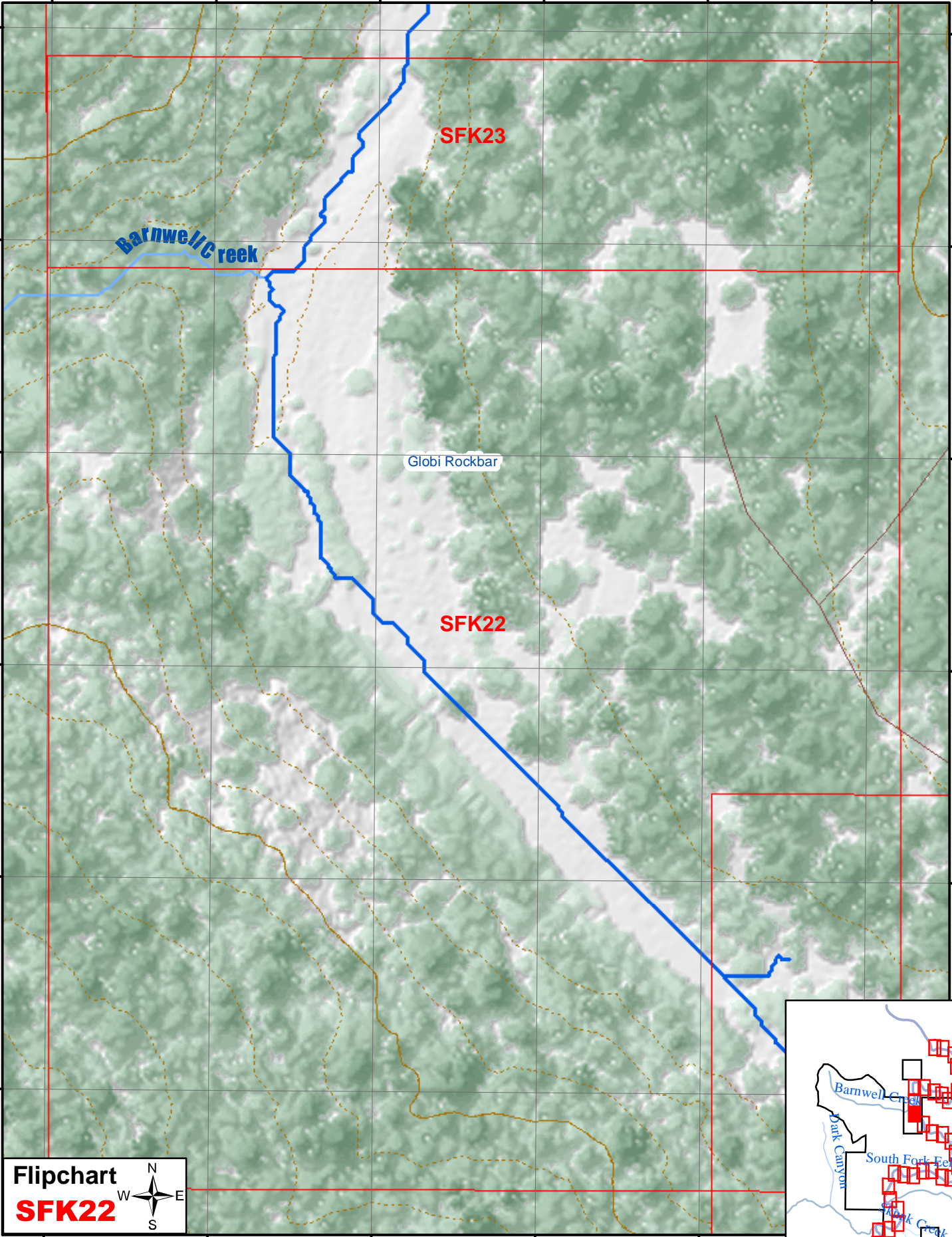


**South Fork Eel River**  
 by Collin Bode & Joe Sapp, NCED, UCB, June, 2005



123°38'34"W 123°38'32"W 123°38'30"W 123°38'28"W 123°38'26"W 123°38'24"W

39°44'49"N  
39°44'47"N  
39°44'45"N  
39°44'43"N  
39°44'41"N

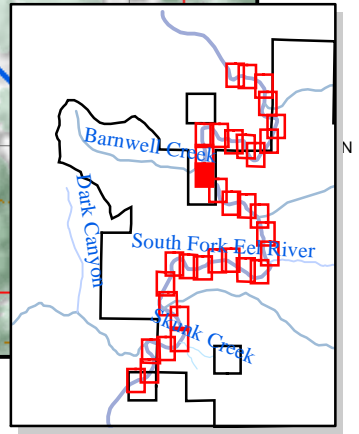


**Flipchart**  
**SFK22**



0' 25 50 100 Meters

**South Fork Eel River**  
by Collin Bode & Joe Sapp, NCED, UCB, June, 2005



123°38'34"W

123°38'32"W

123°38'30"W

123°38'28"W

123°38'26"W

123°38'24"W

SFK24

SFK25

39°44'57"N

39°44'55"N

39°44'53"N

SFK23

39°44'51"N

39°44'49"N

SFK22

Barnwell Creek

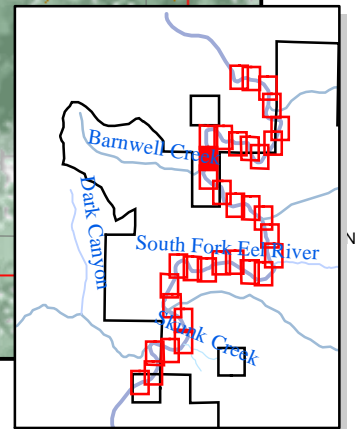
Flipchart  
SFK23



0 25 50 100 Meters

South Fork Eel River

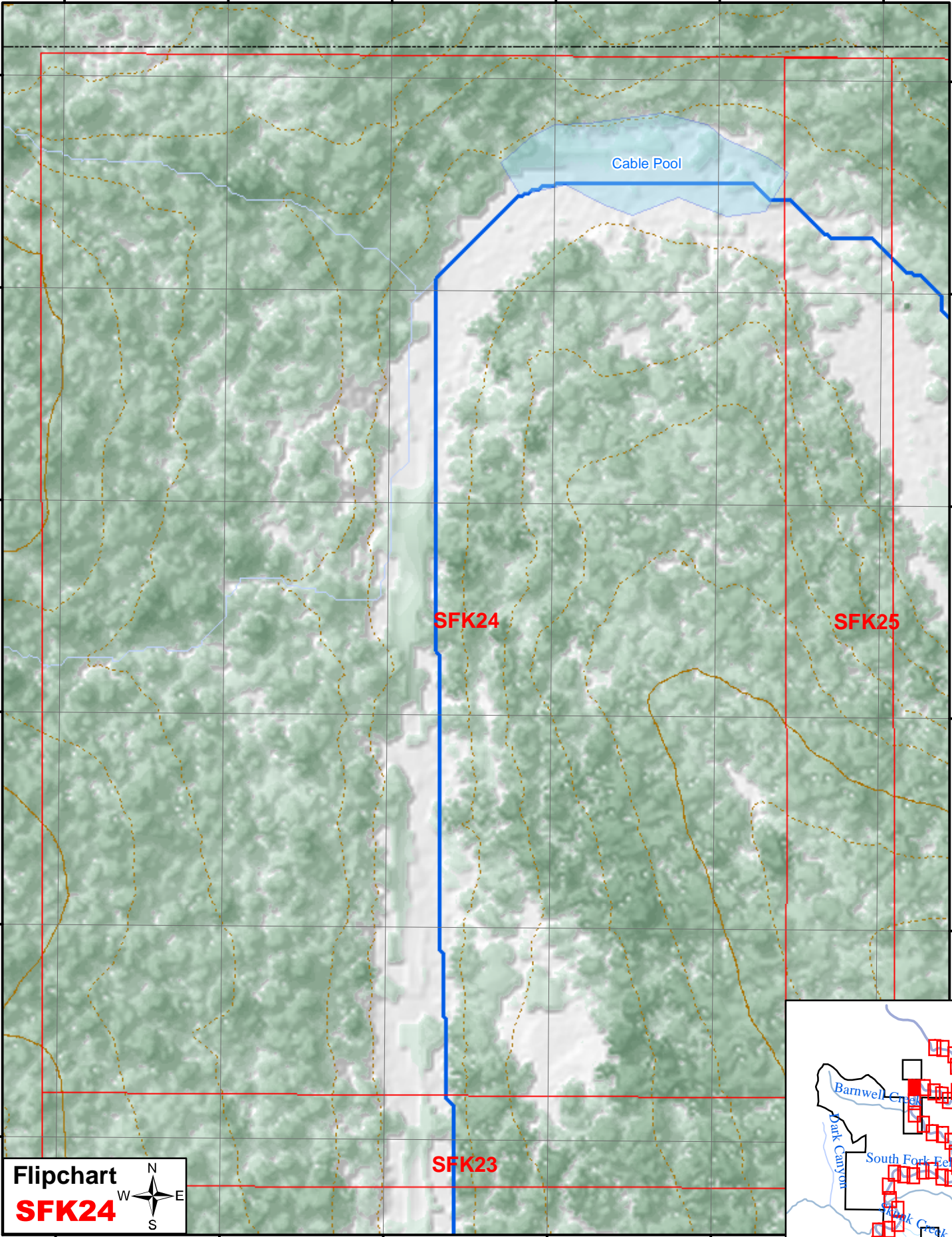
by Collin Bode & Joe Sapp, NCED, UCB, June, 2005





123°38'34"W 123°38'32"W 123°38'30"W 123°38'28"W 123°38'26"W 123°38'24"W

39°45'7"N  
39°45'5"N  
39°45'3"N  
39°45'1"N  
39°44'59"N



**Flipchart**  
**SFK24**



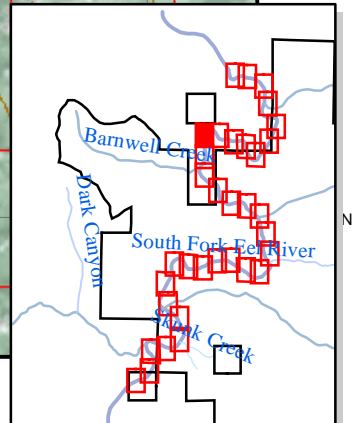
**SFK24**

**SFK25**

**SFK23**

Cable Pool

**South Fork Eel River**  
by Collin Bode & Joe Sapp, NCED, UCB, June, 2005



123°38'24"W

123°38'22"W

123°38'20"W

123°38'18"W

123°38'16"W

39°45'7"N

39°45'5"N

39°45'3"N

39°45'1"N

39°44'59"N

Cable Pool

SFK24

SFK25

SFK26

Flipchart

SFK25

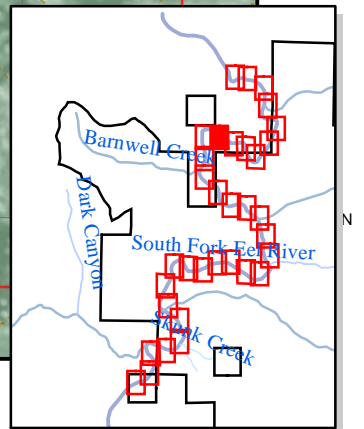


0 25 50

100 Meters

South Fork Eel River

by Collin Bode & Joe Sapp, NCED, UCB, June, 2005



123°38'16"W

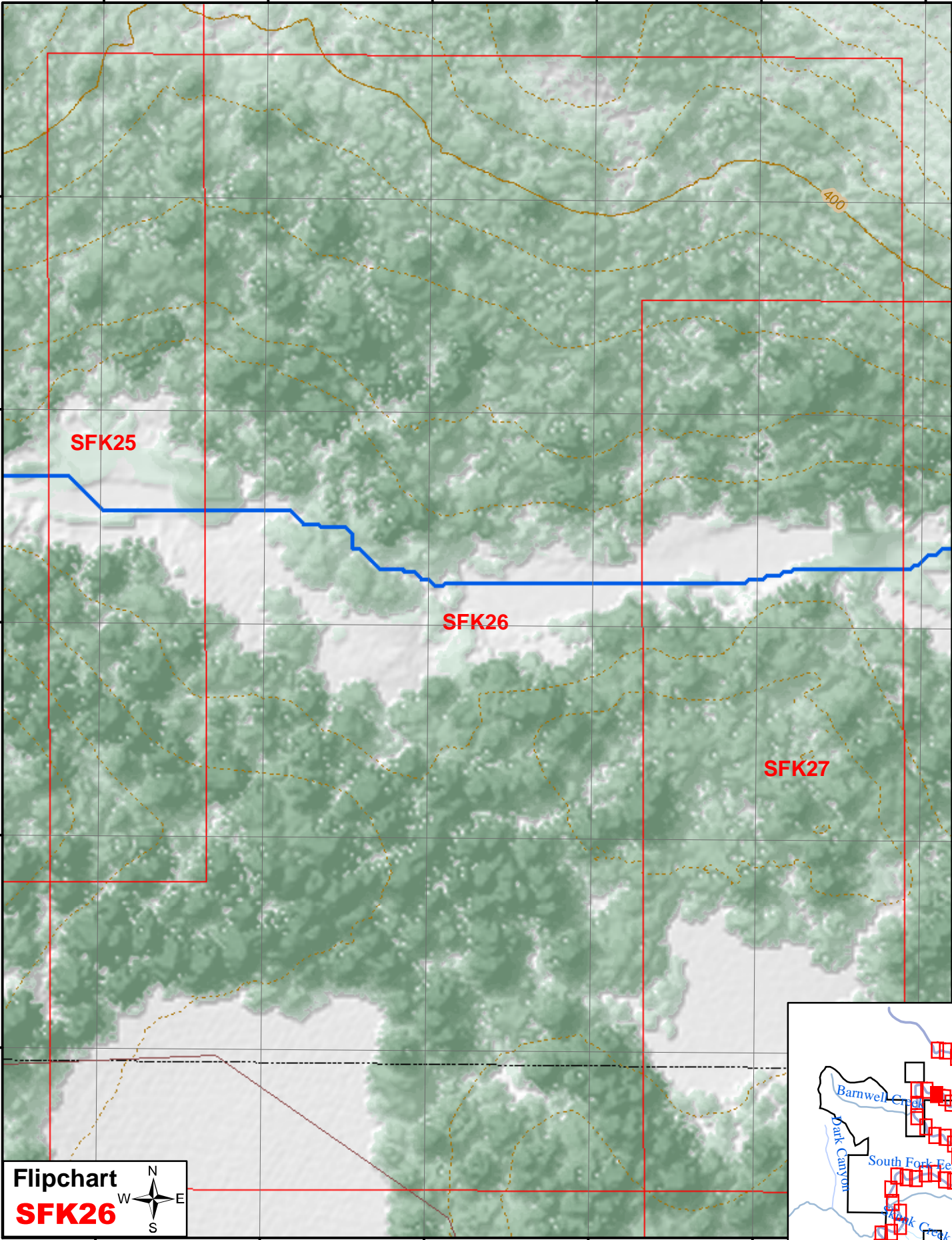
123°38'14"W

123°38'12"W

123°38'10"W

123°38'8"W

123°38'6"W



SFK25

SFK26

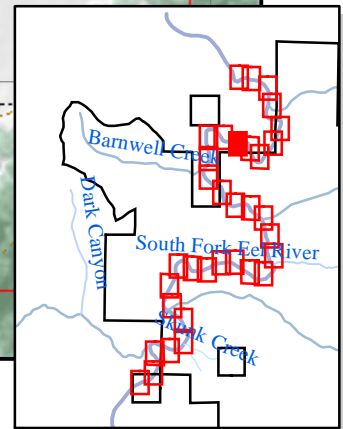
SFK27

Flipchart  
SFK26



0 25 50 100 Meters

South Fork Eel River  
by Collin Bode & Joe Sapp, NCED, UCB, June, 2005



123°38'8"W 123°38'6"W 123°38'4"W 123°38'2"W 123°38'0"W

39°45'1"N

39°44'59"N

39°44'57"N

39°44'55"N

400

SFK26

SFK27

SFK28



White House (Historic Monument)

Horse Shoe Bend Po

Flipchart

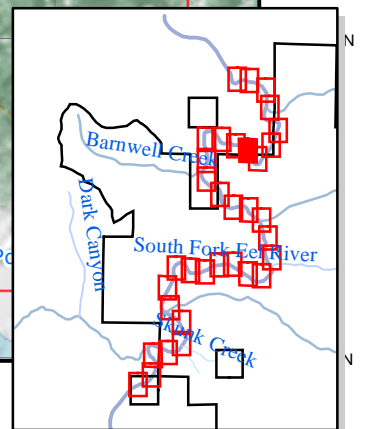
SFK27

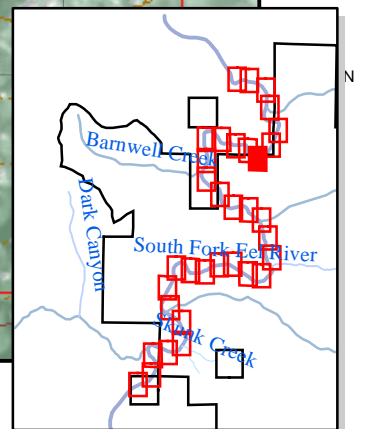
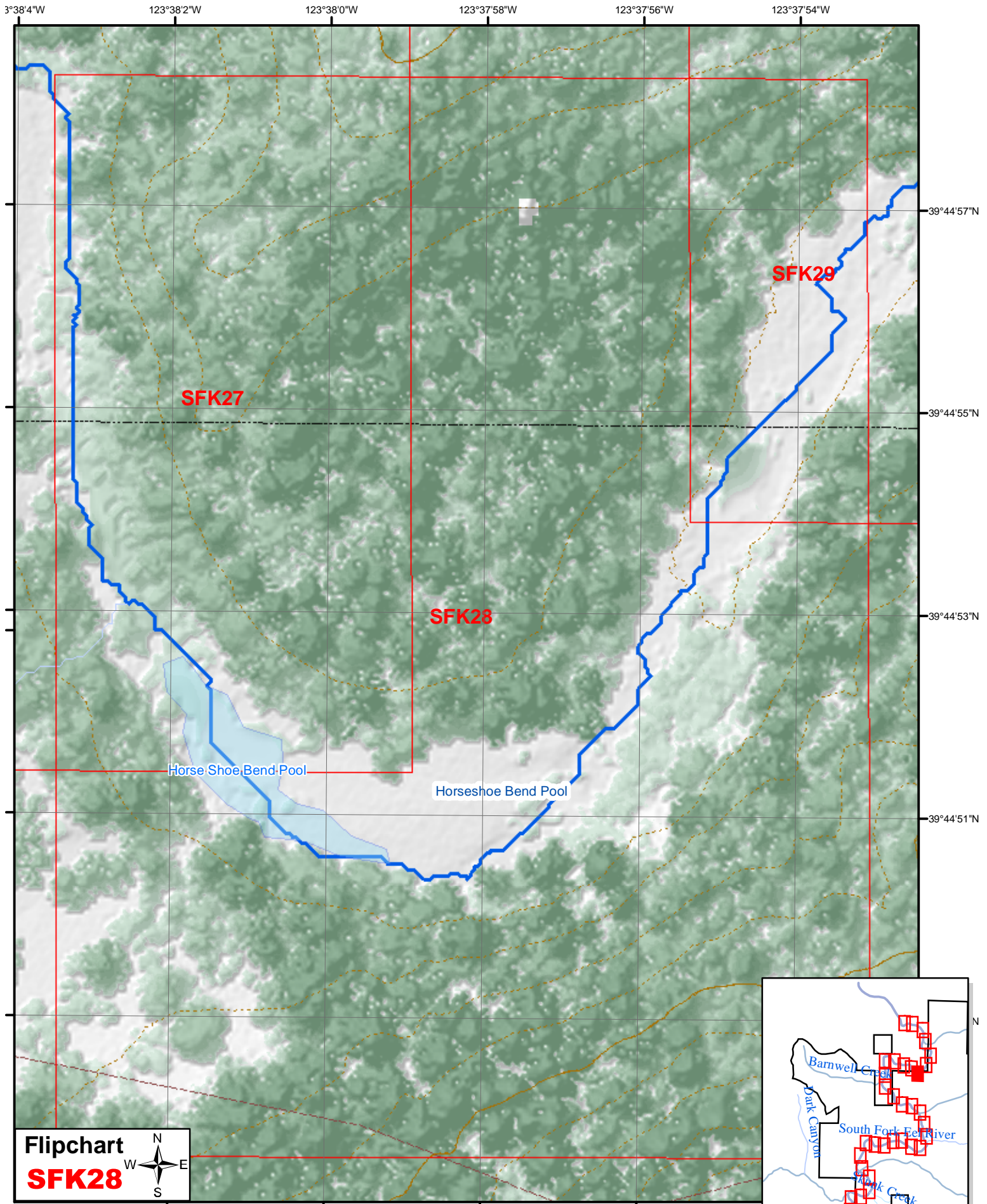


0 25 50 100 Meters

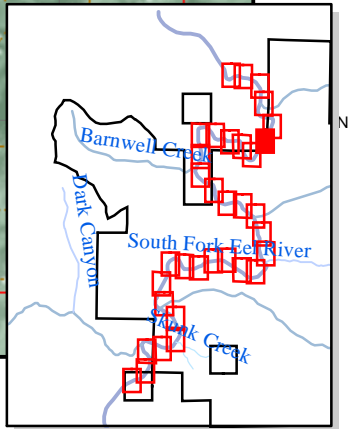
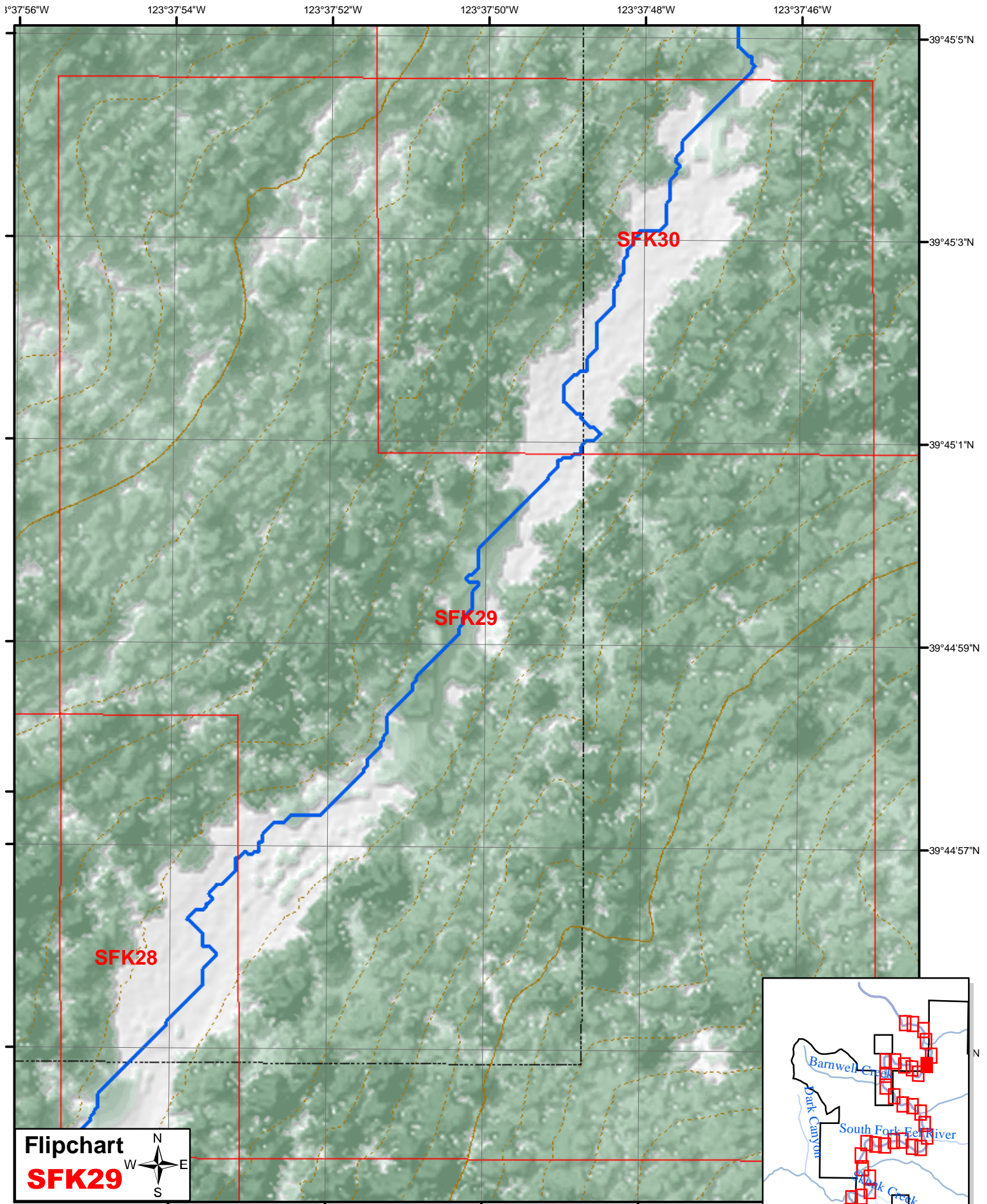
South Fork Eel River

by Collin Bode & Joe Sapp, NCED, UCB, June, 2005

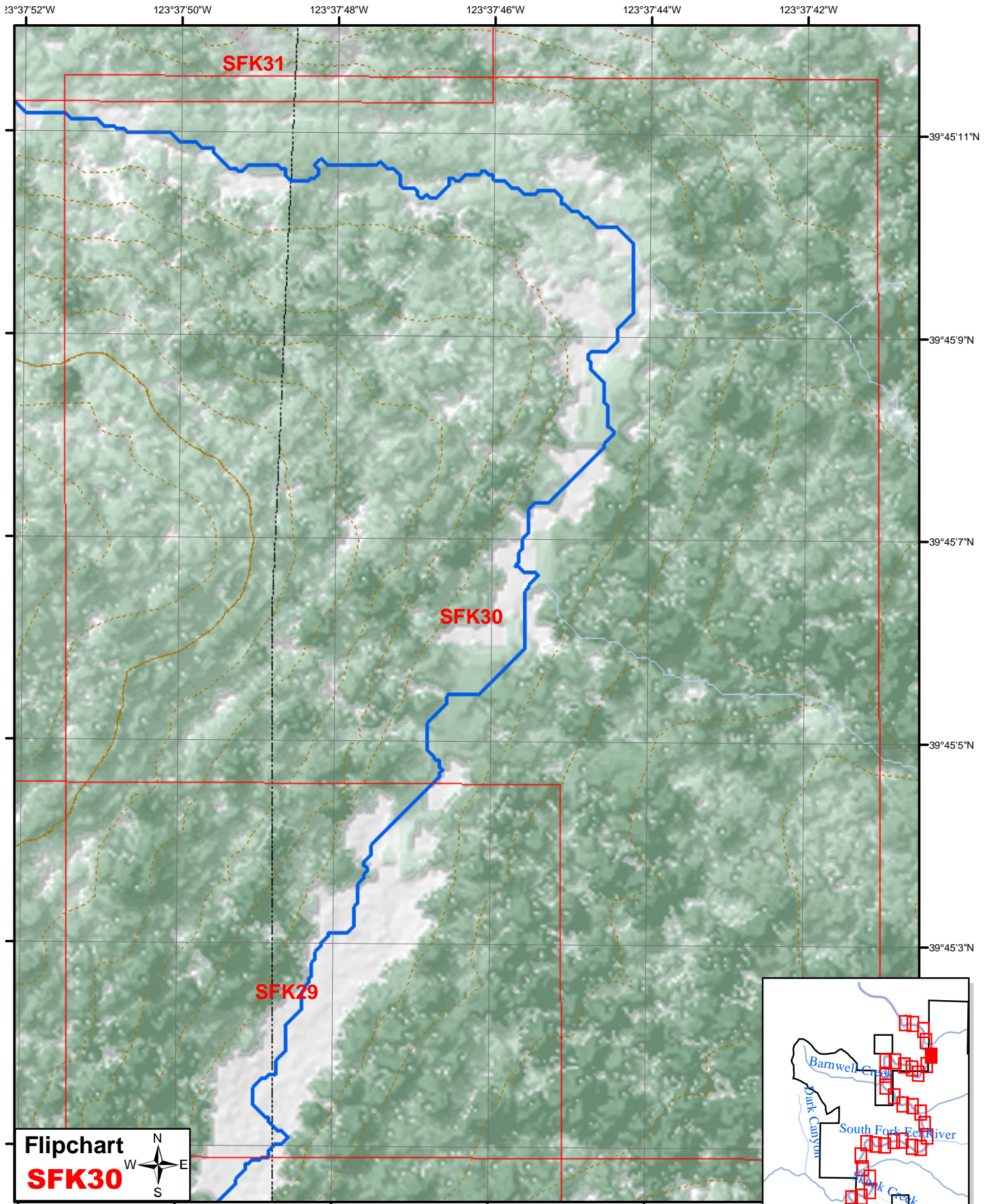




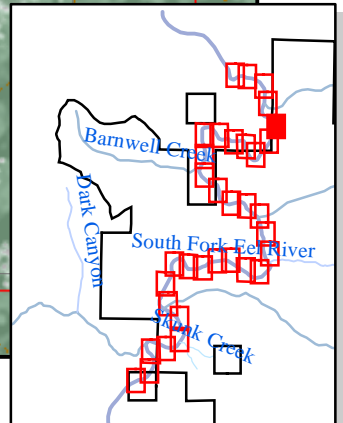
**South Fork Eel River**  
by Collin Bode & Joe Sapp, NCED, UCB, June, 2005



**Flipchart**  
**SFK29**



**Flipchart**  
**SFK30**



0 25 50 100 Meters

**South Fork Eel River**  
by Collin Bode & Joe Sapp, NCED, UCB, June, 2005

123°37'56"W

123°37'54"W

123°37'52"W

123°37'50"W

123°37'48"W

123°37'46"W

SFK32

Tenmile Confluence Pool

SFK31

Tenmile Creek

Tenmile d Pool

SFK30

Flipchart

SFK31

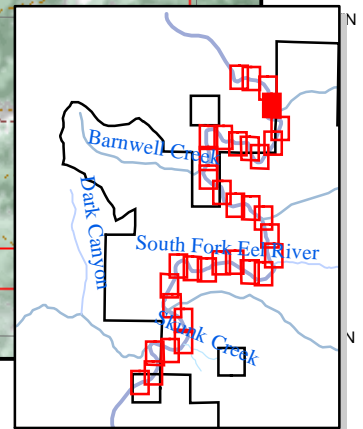


0 25 50

100 Meters

South Fork Eel River

by Collin Bode & Joe Sapp, NCED, UCB, June, 2005





123°37'58"W

123°37'56"W

123°37'54"W

123°37'52"W

123°37'50"W

123°37'48"W

Hunters -1 Tweeners Pool

SFK33

SFK32

SFK31

Tenmile Confluence Pool

Flipchart

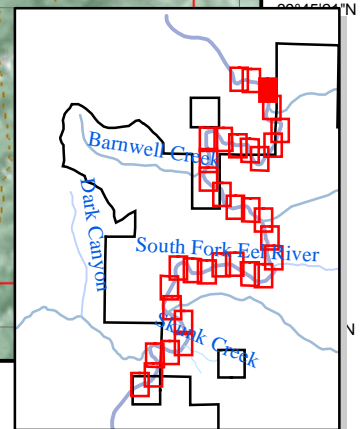
SFK32



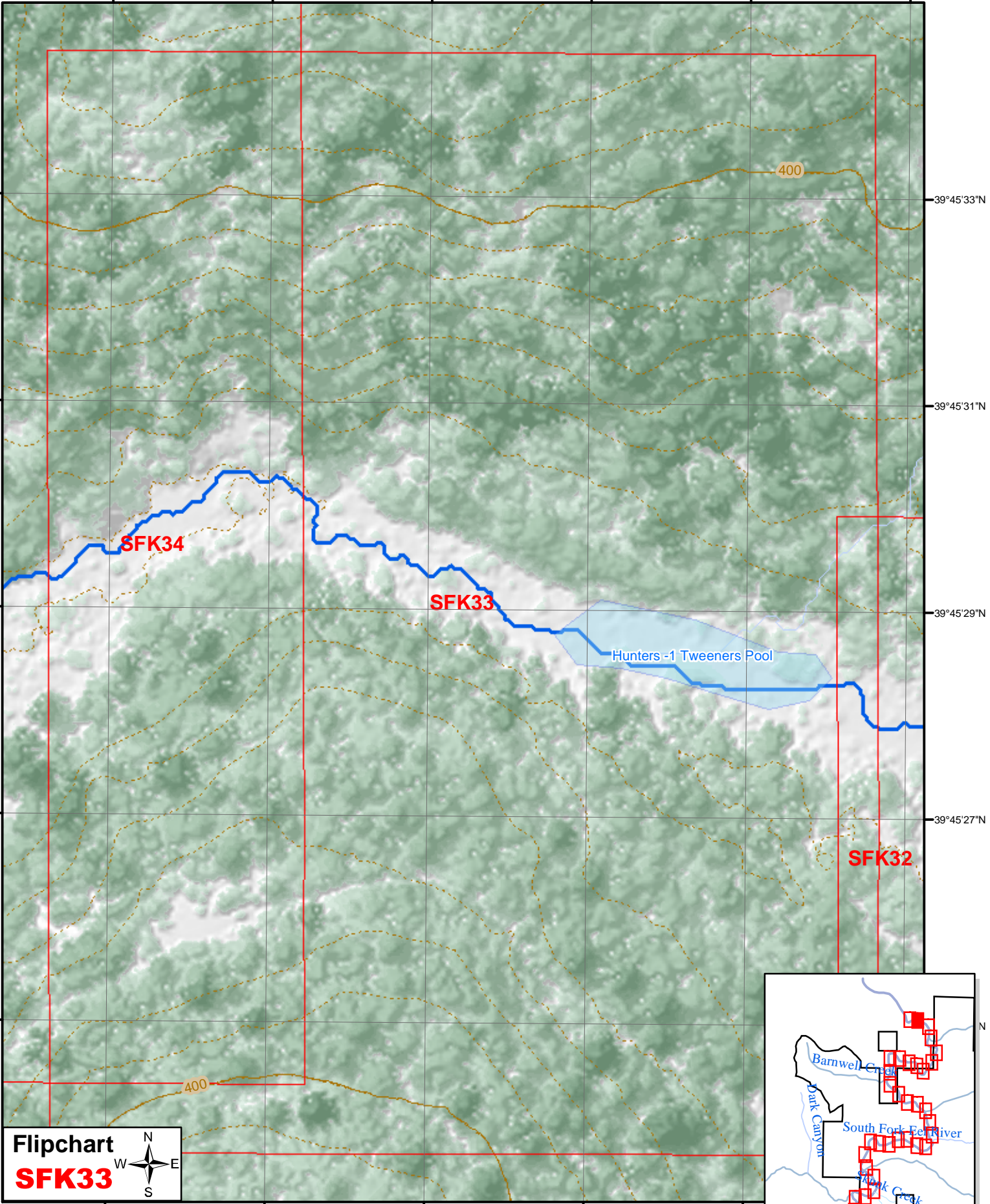
0 25 50 100 Meters

South Fork Eel River

by Collin Bode & Joe Sapp, NCED, UCB, June, 2005



123°38'8"W 123°38'6"W 123°38'4"W 123°38'2"W 123°38'0"W 123°37'58"W

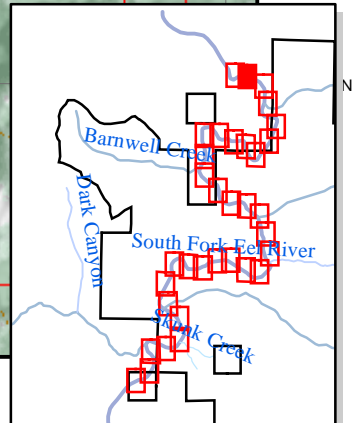


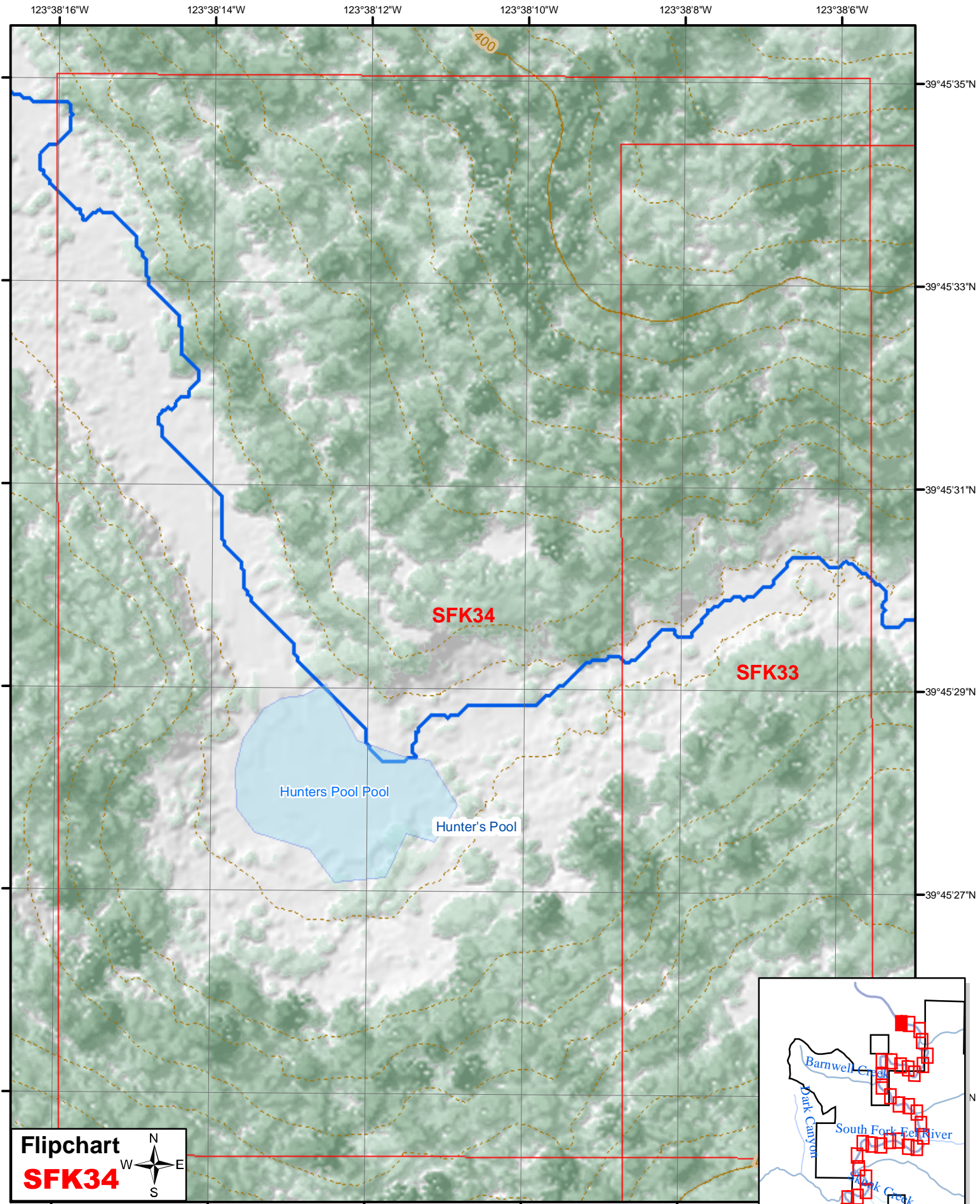
39°45'33"N  
39°45'31"N  
39°45'29"N  
39°45'27"N

**Flipchart**  
**SFK33**



**South Fork Eel River**  
by Collin Bode & Joe Sapp, NCED, UCB, June, 2005





**Flipchart**  
**SFK34**



**South Fork Eel River**  
by Collin Bode & Joe Sapp, NCED, UCB, June, 2005

