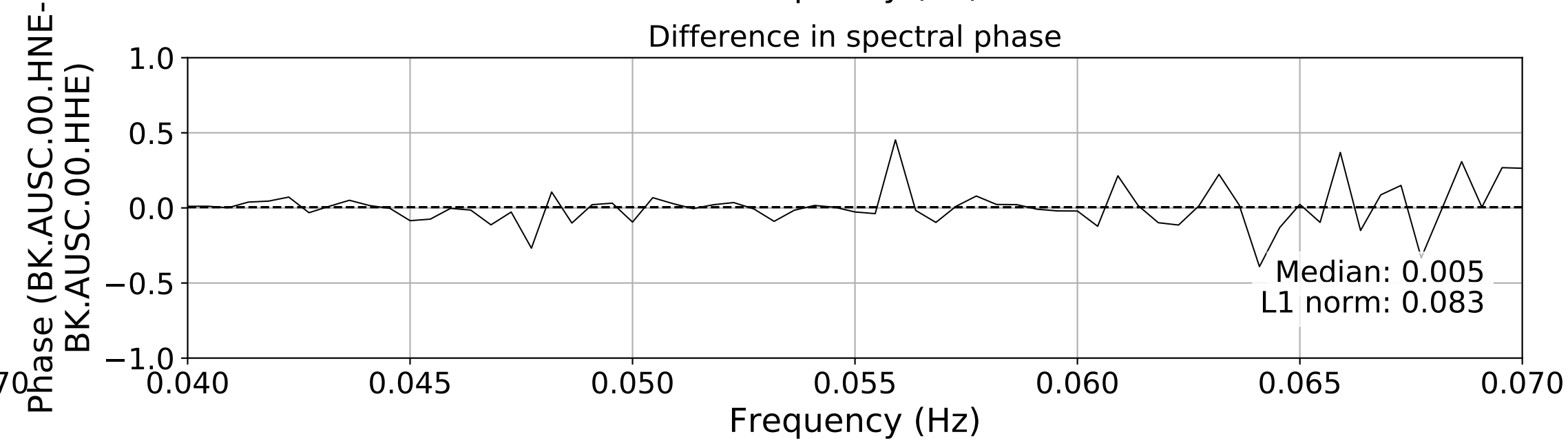
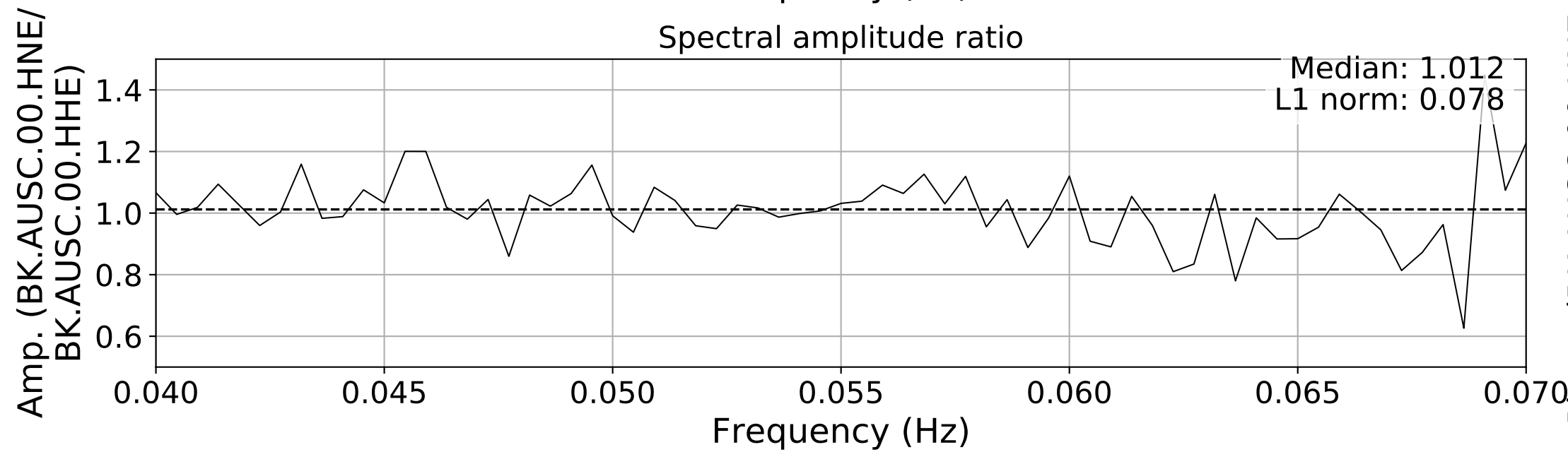
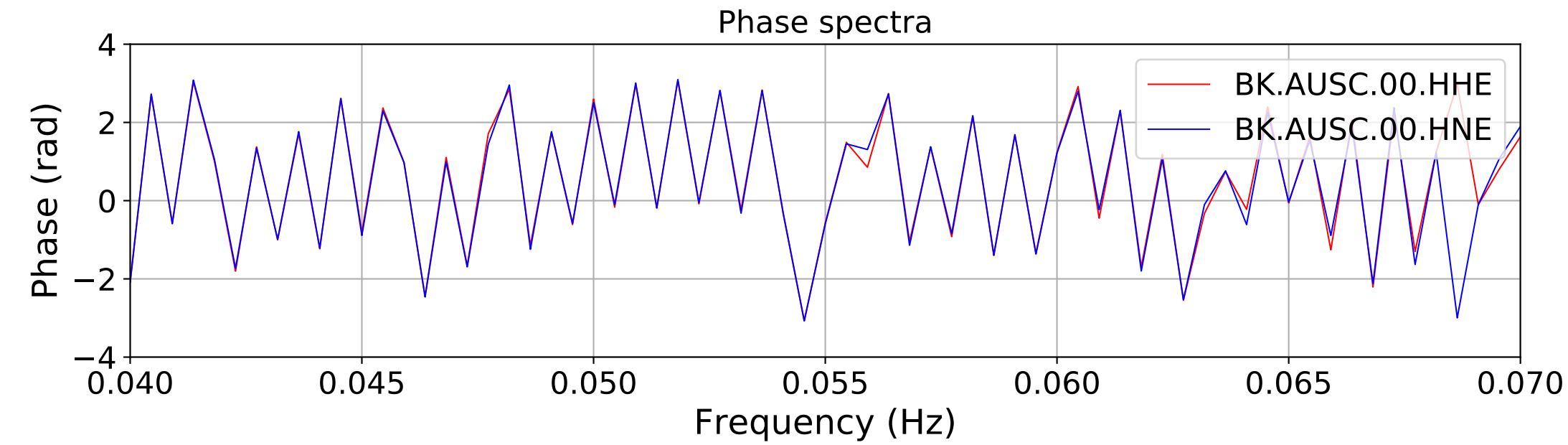
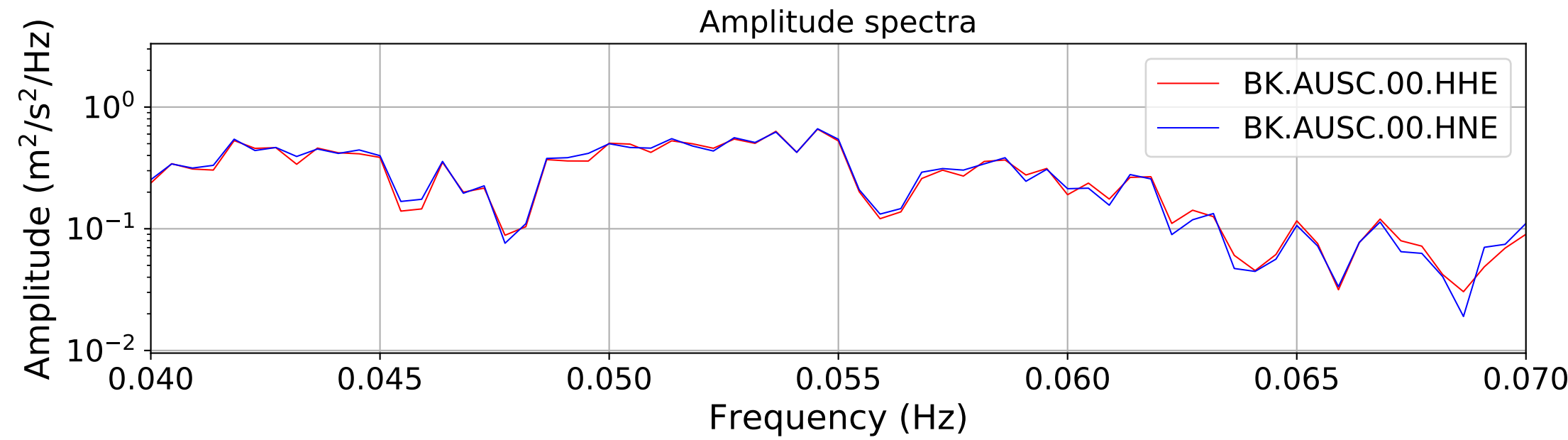
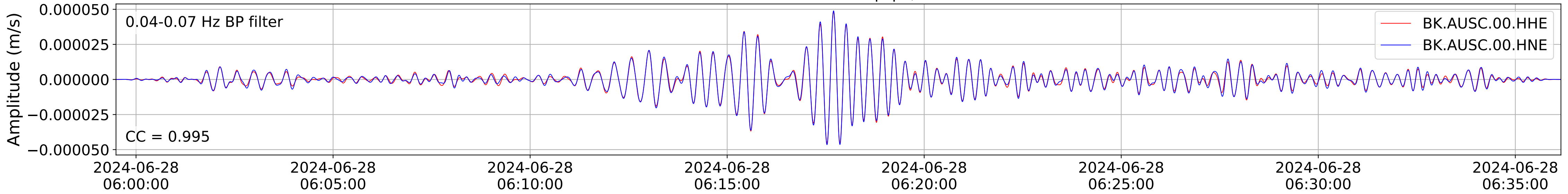
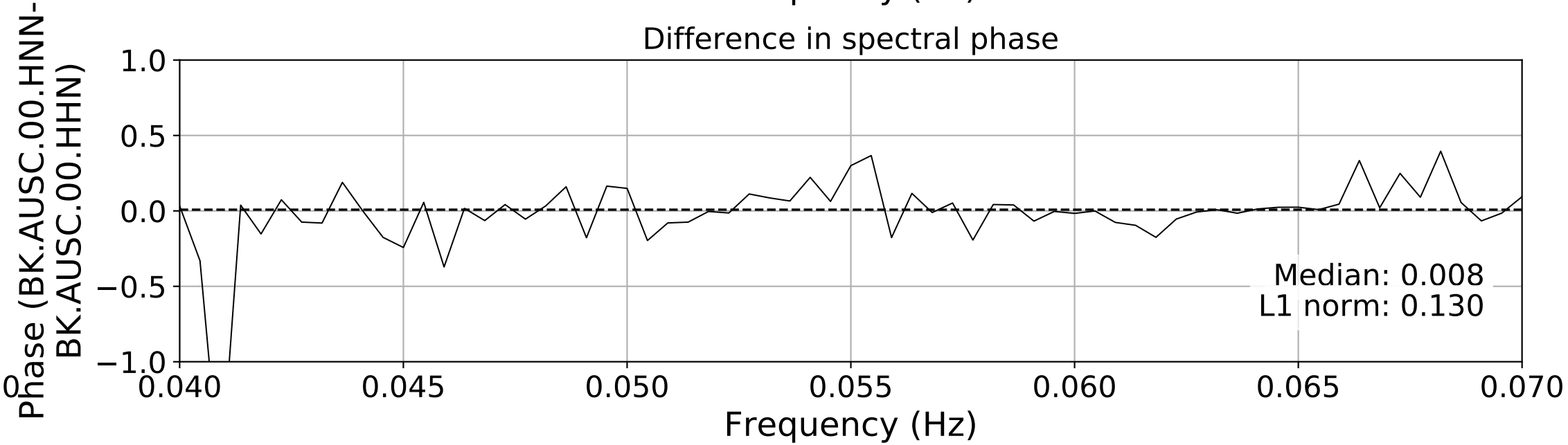
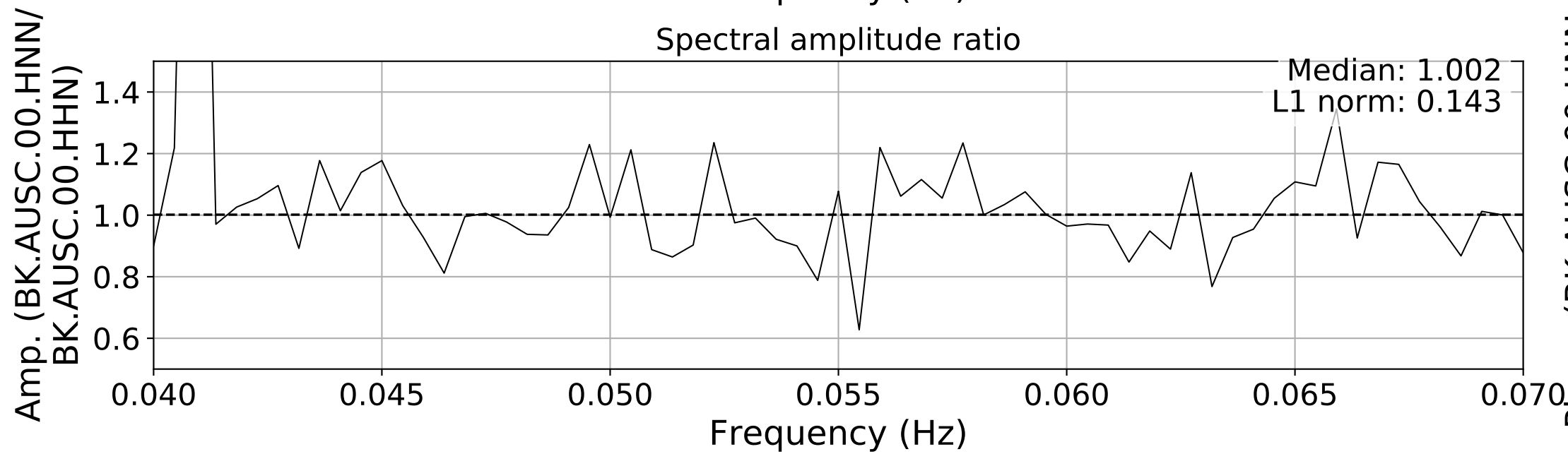
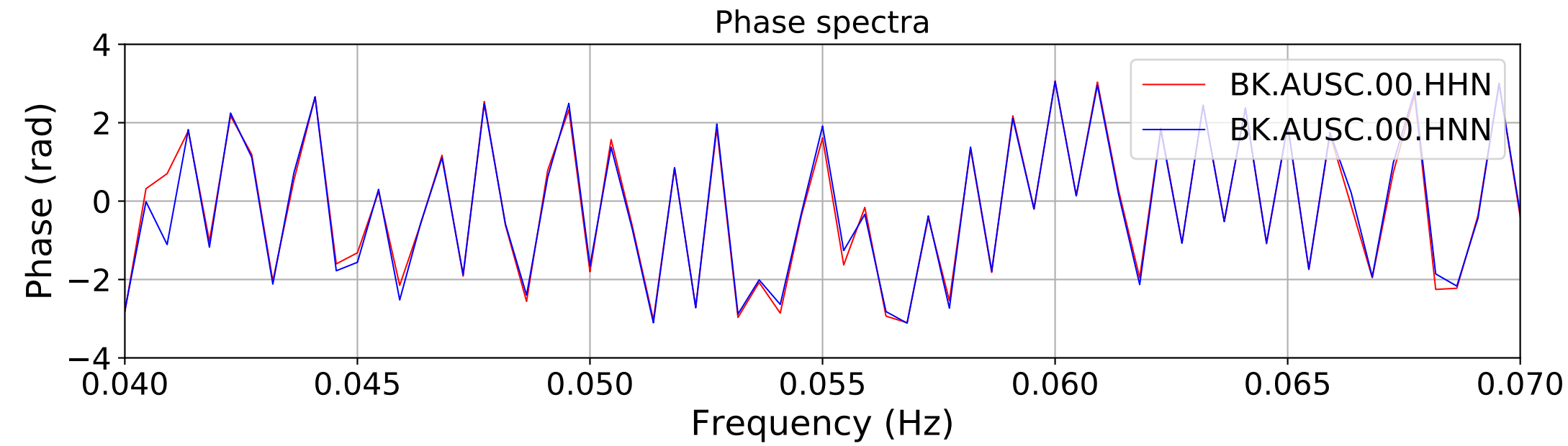
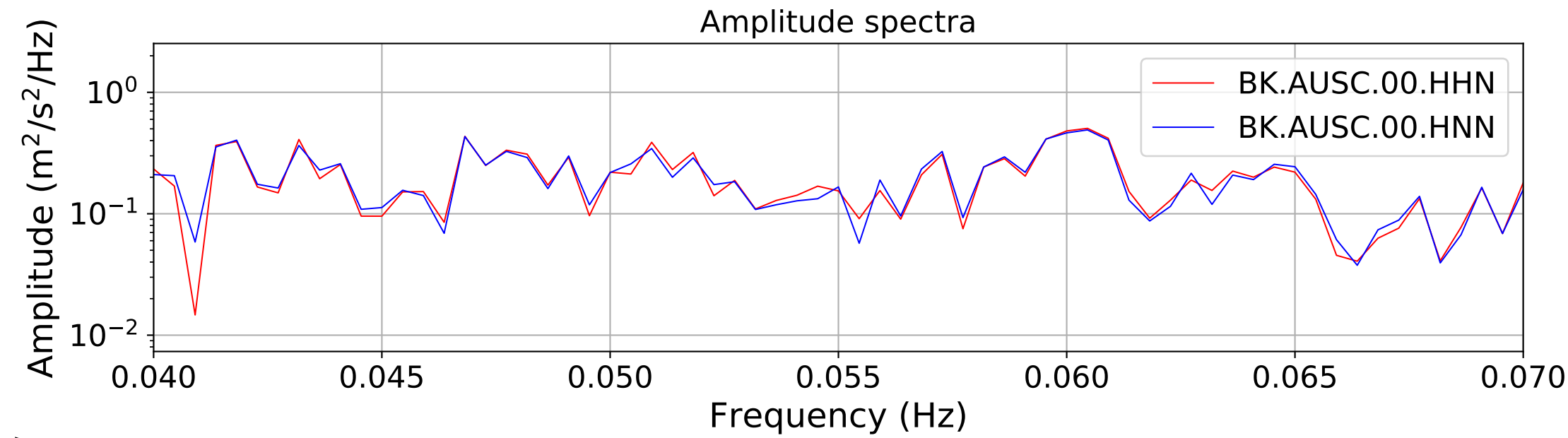
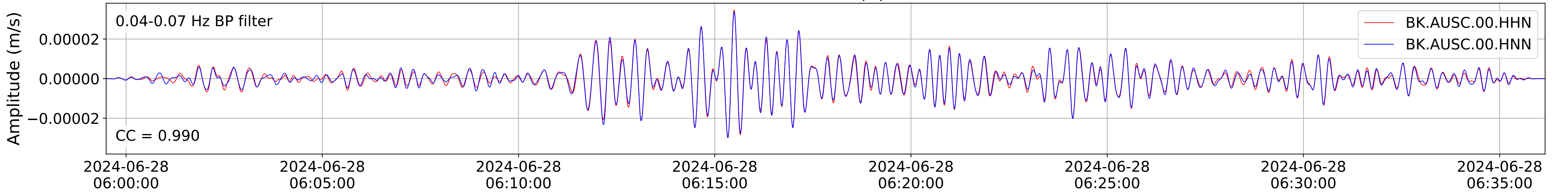


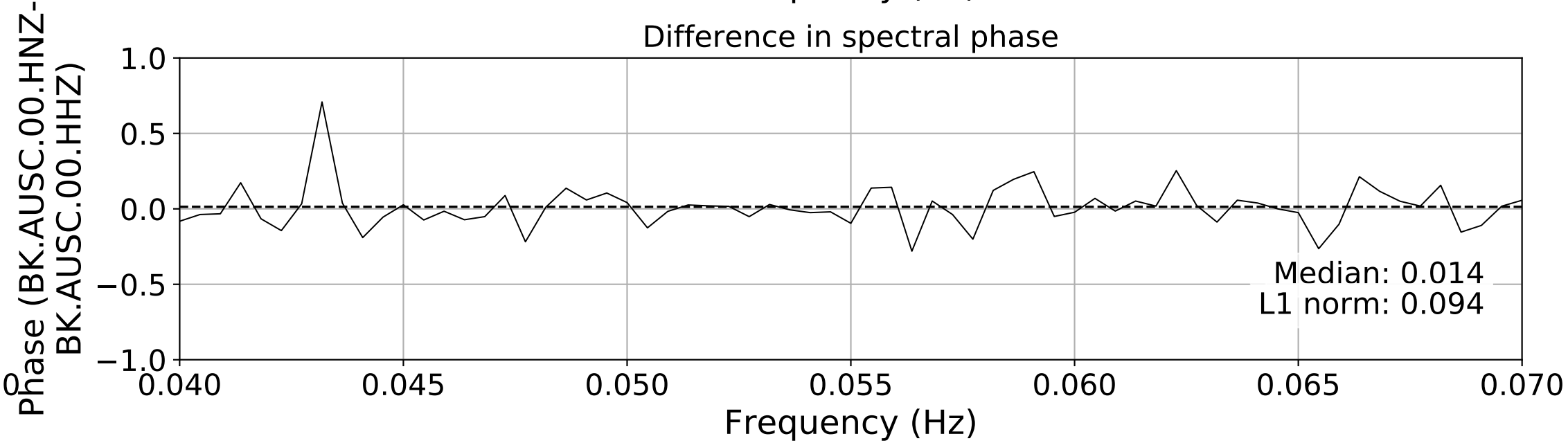
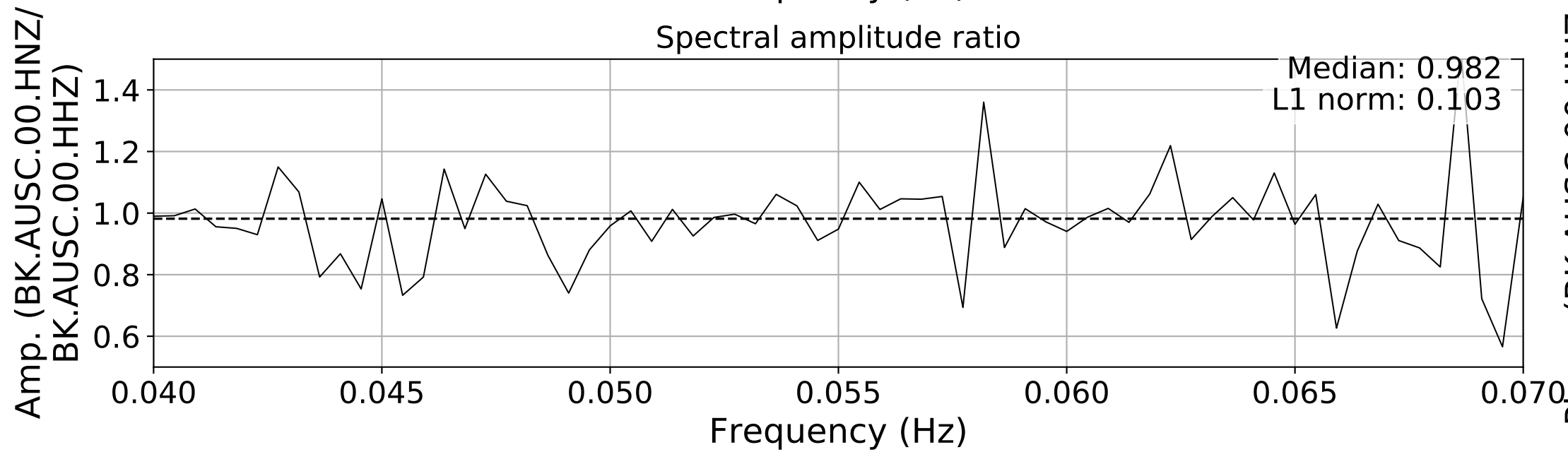
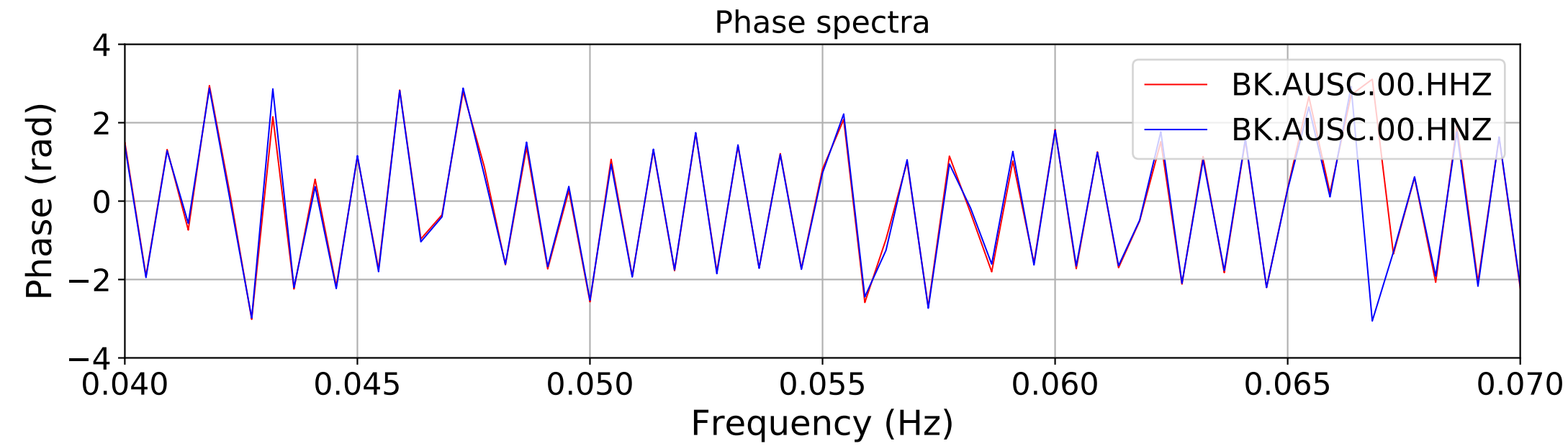
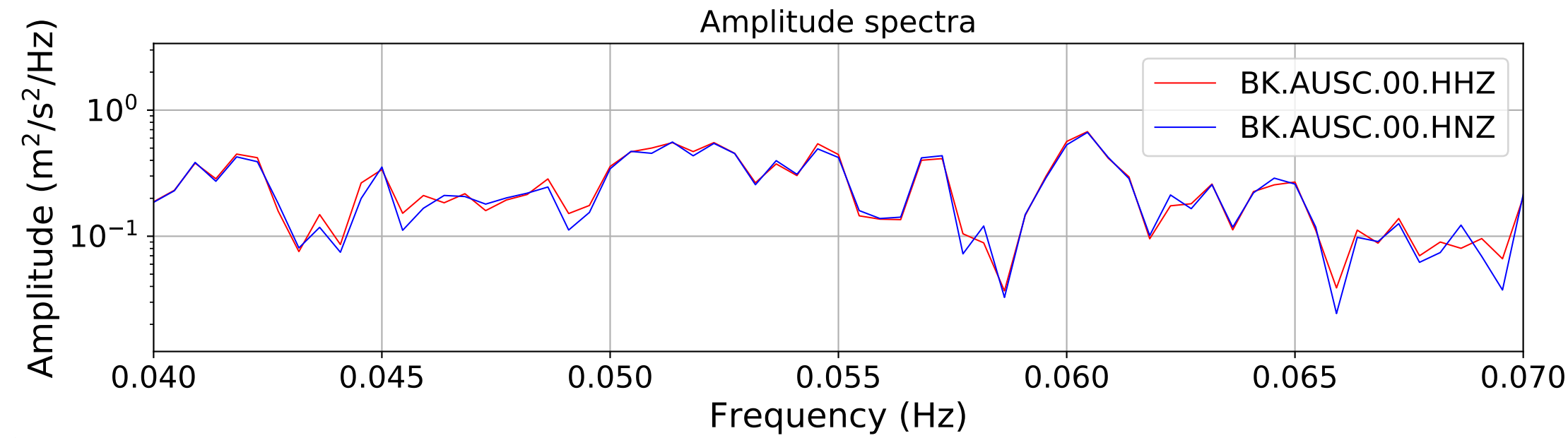
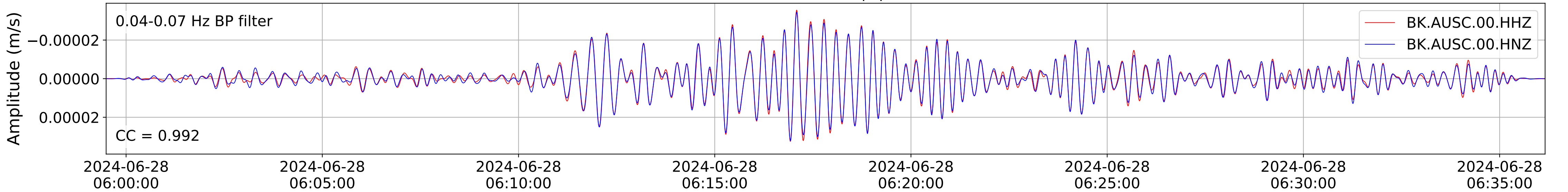
2024.180.053637\_M7.2\_us6000n8tq  
Origin Time:2024-06-28T05:36:37.658000Z USGS event-id:us6000n8tq  
M7.2 8 km W of Atiquipa, Peru



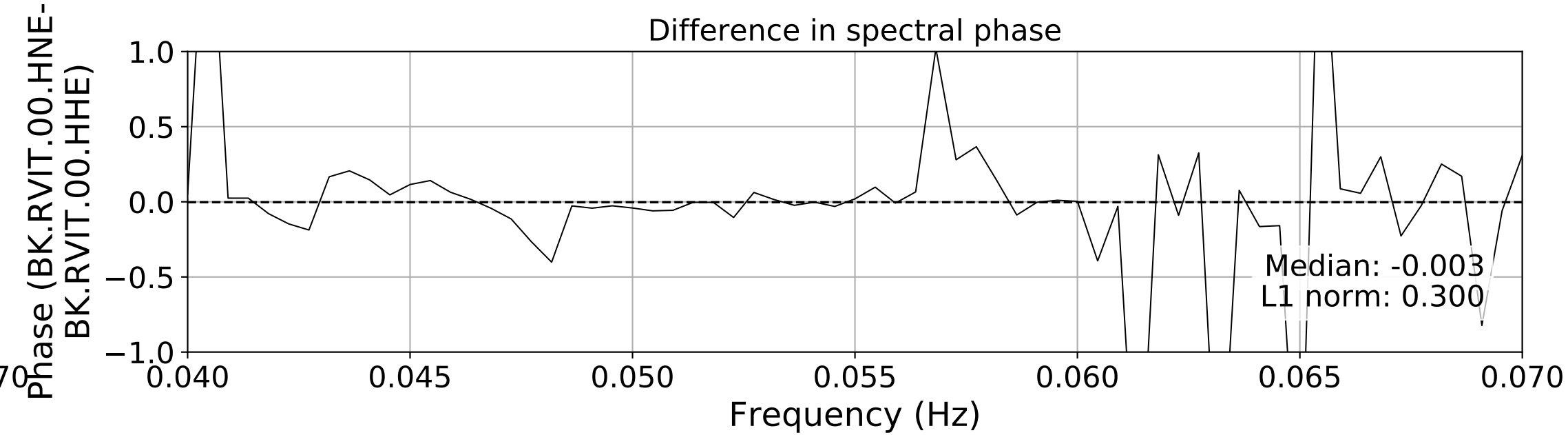
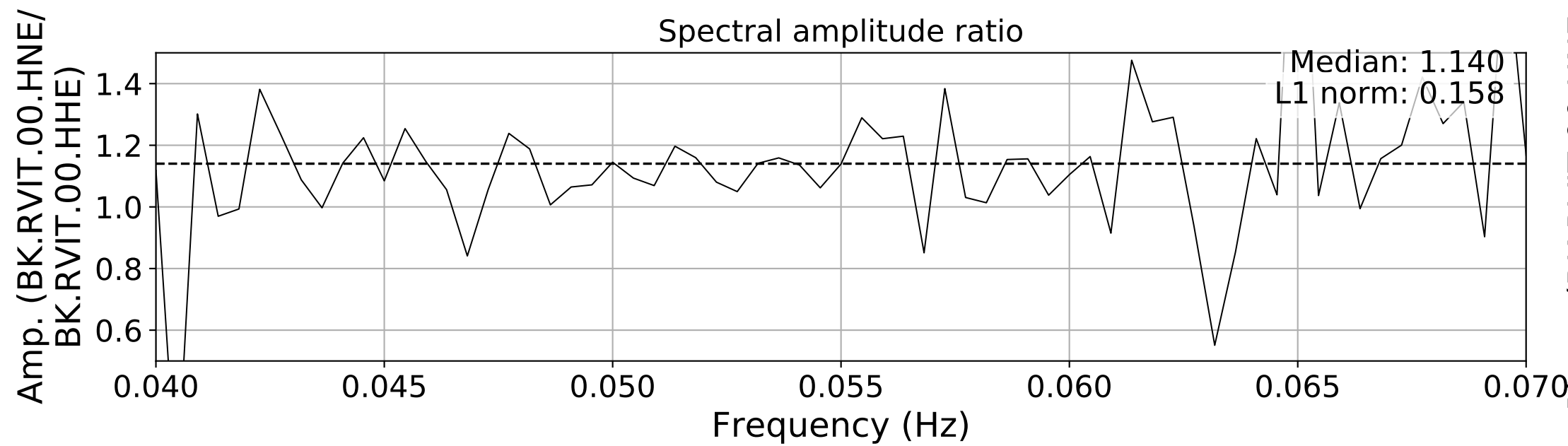
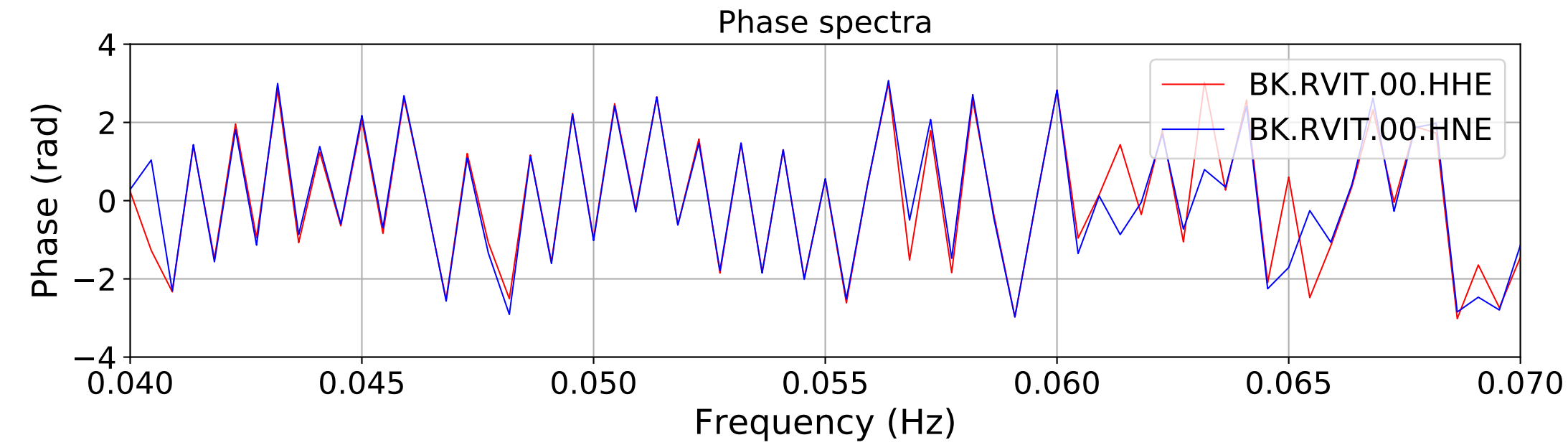
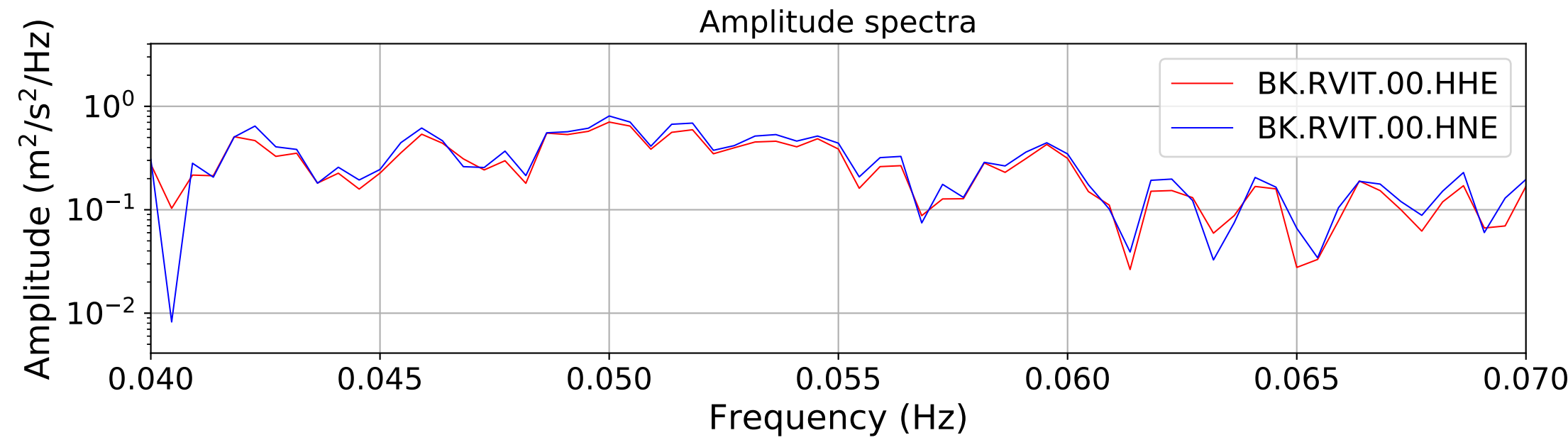
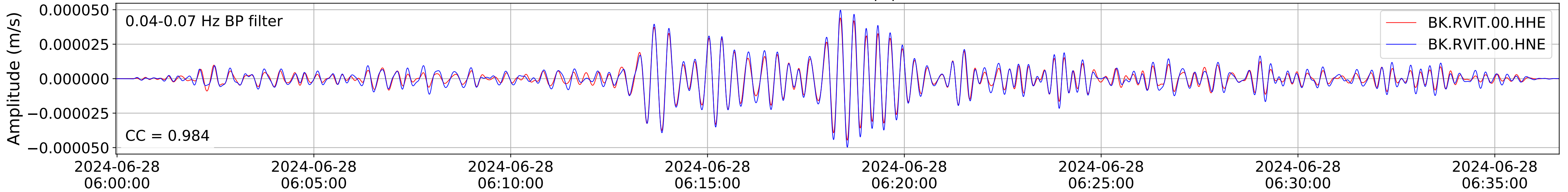
2024.180.053637\_M7.2\_us6000n8tq  
Origin Time:2024-06-28T05:36:37.658000Z USGS event-id:us6000n8tq  
M7.2 8 km W of Atiquipa, Peru



2024.180.053637\_M7.2\_us6000n8tq  
Origin Time:2024-06-28T05:36:37.658000Z USGS event-id:us6000n8tq  
M7.2 8 km W of Atiquipa, Peru

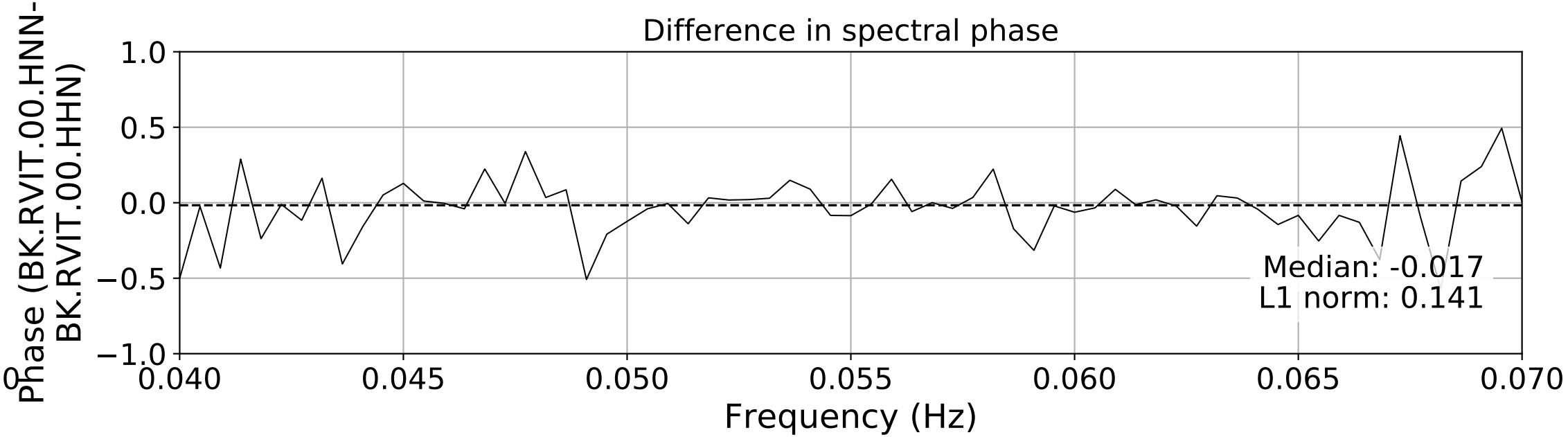
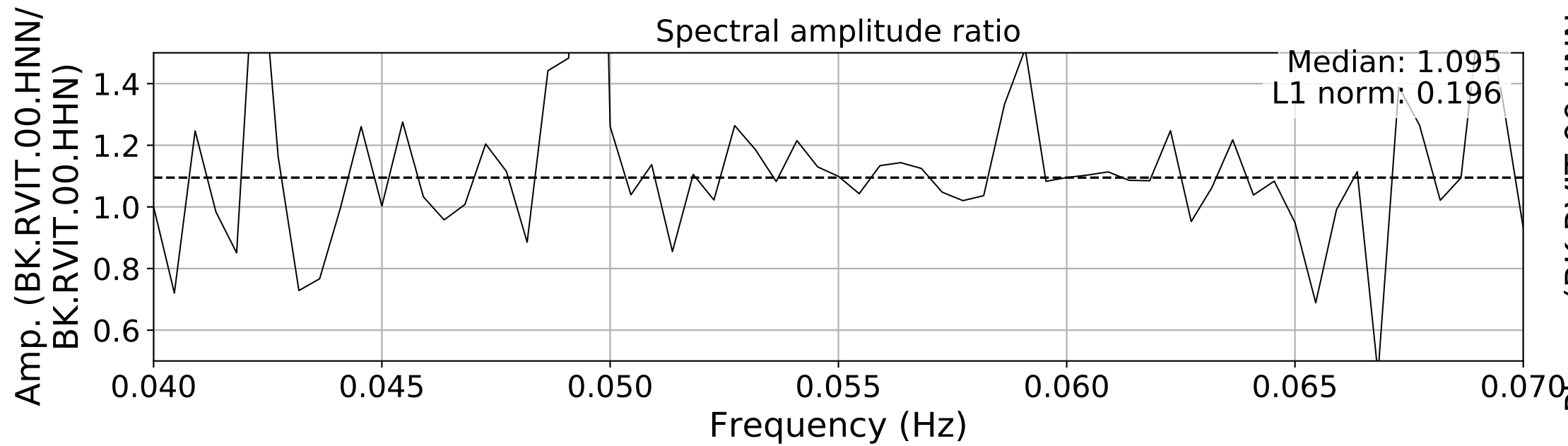
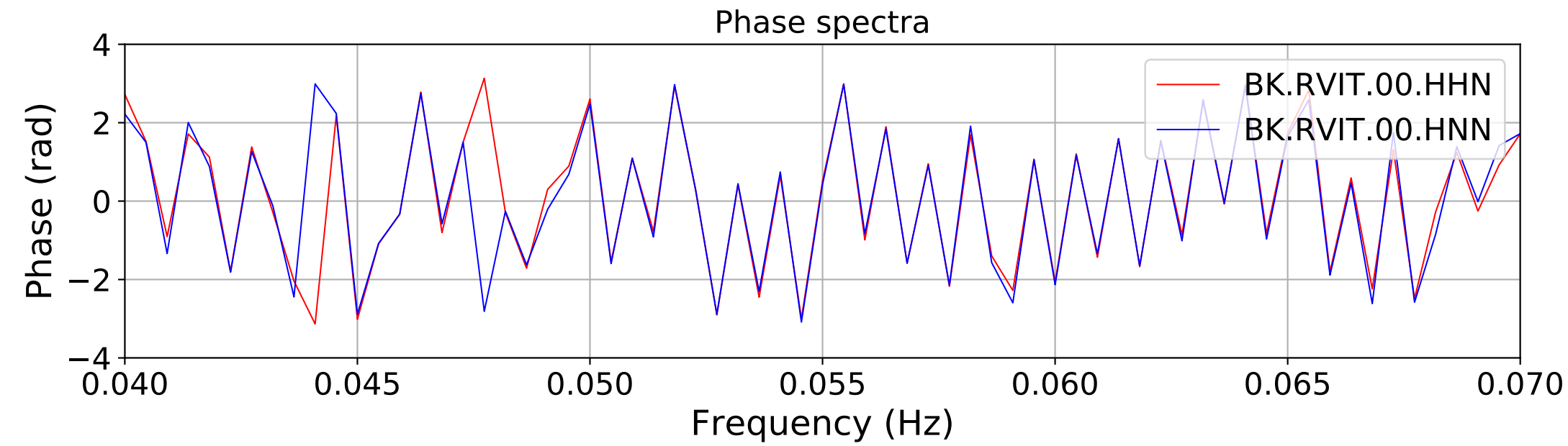
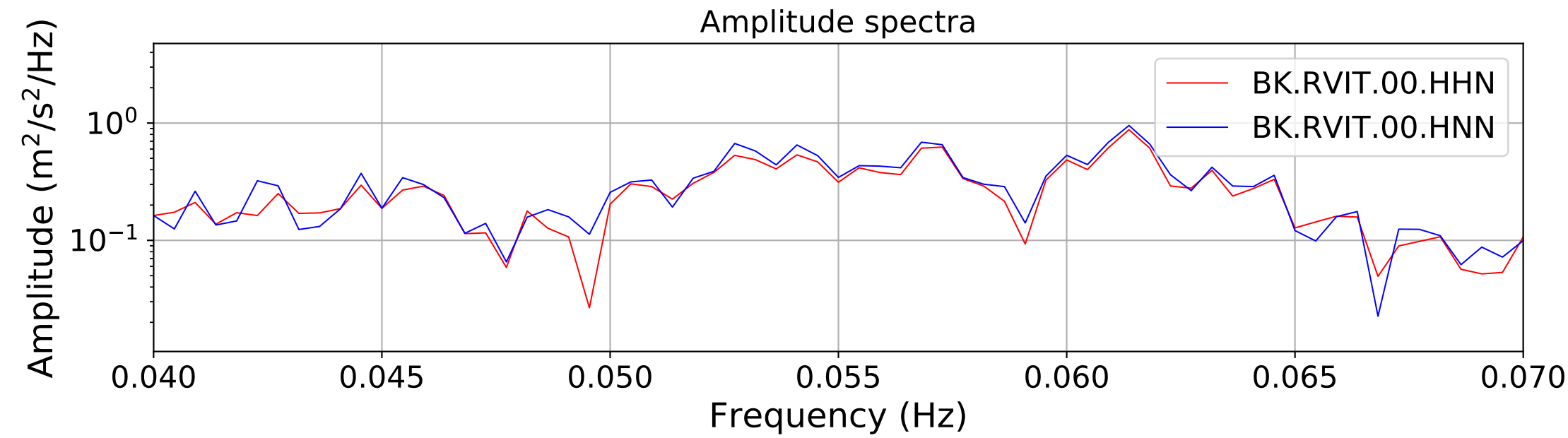
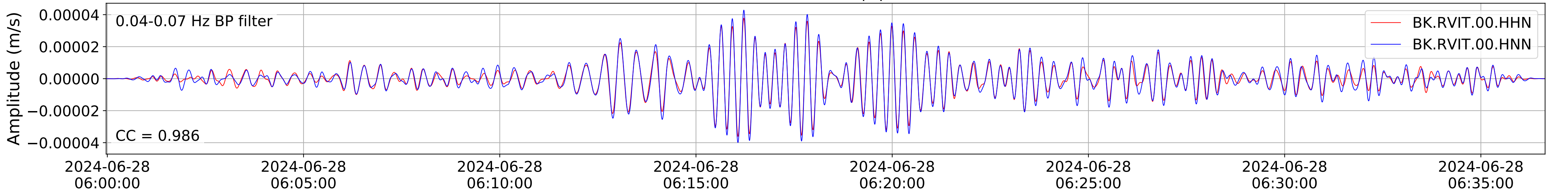


2024.180.053637\_M7.2\_us6000n8tq  
Origin Time:2024-06-28T05:36:37.658000Z USGS event-id:us6000n8tq  
M7.2 8 km W of Atiquipa, Peru

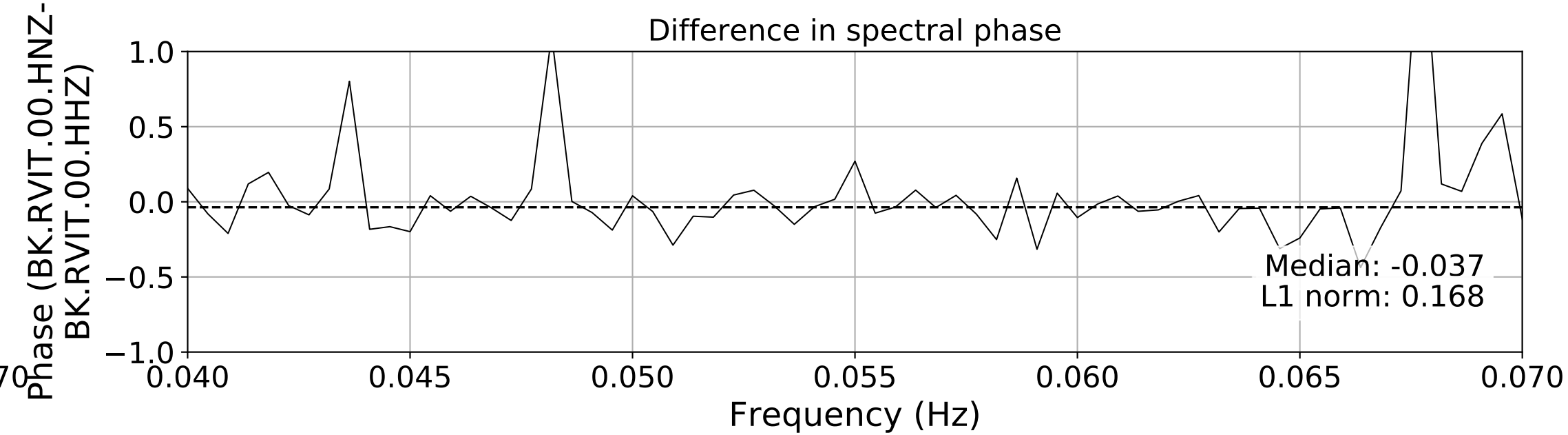
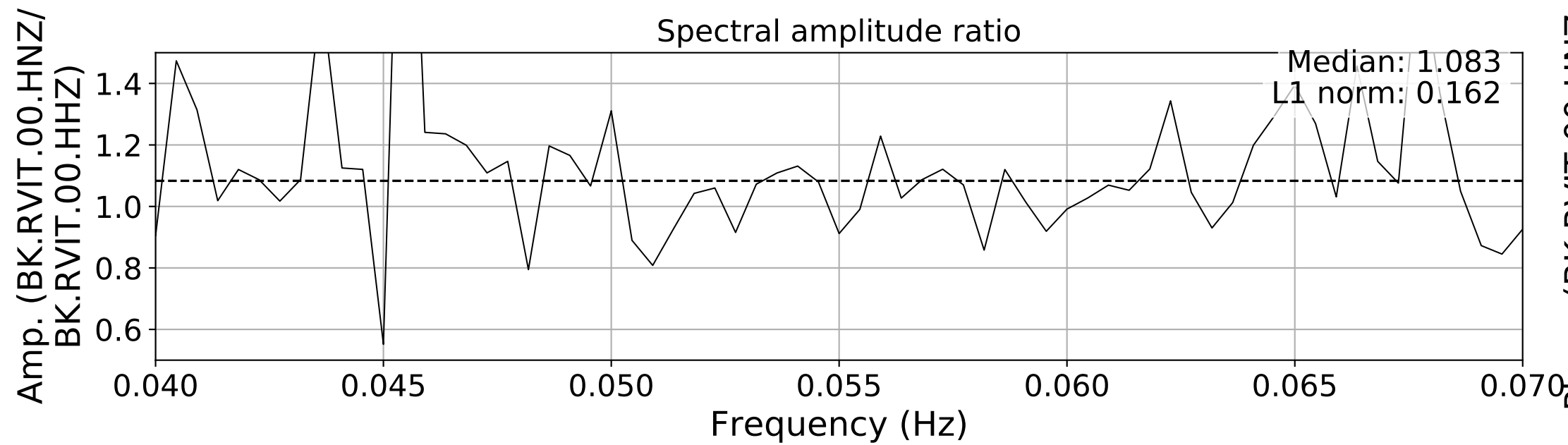
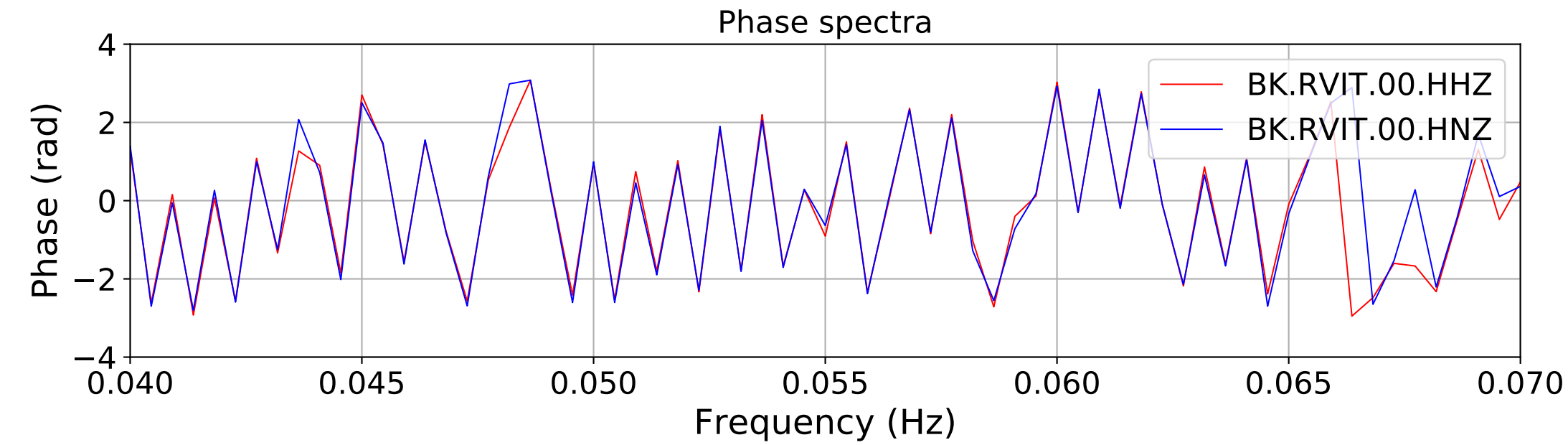
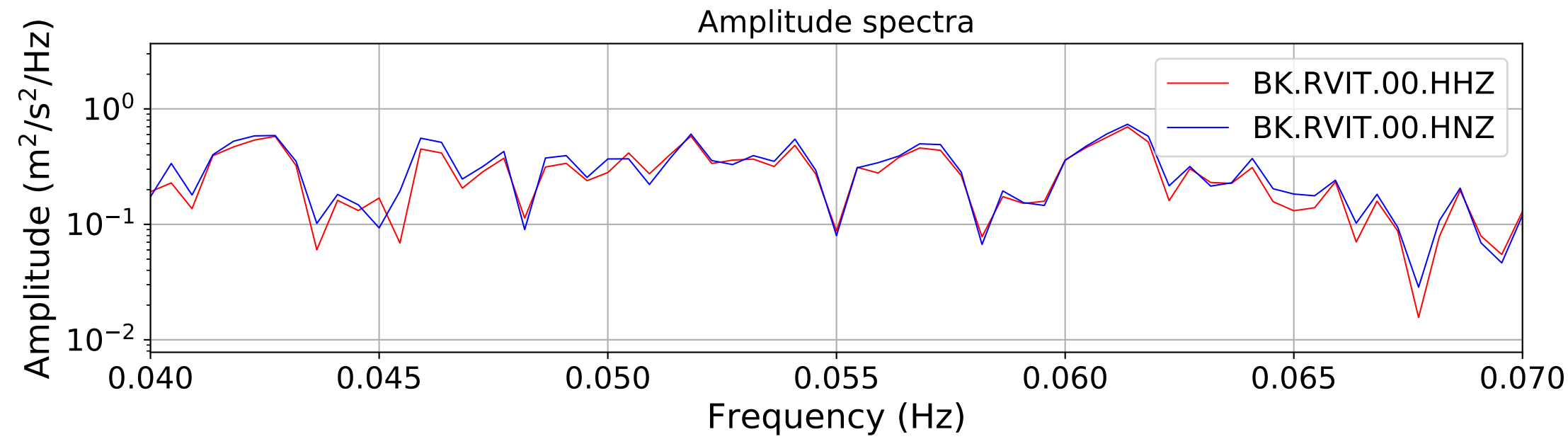
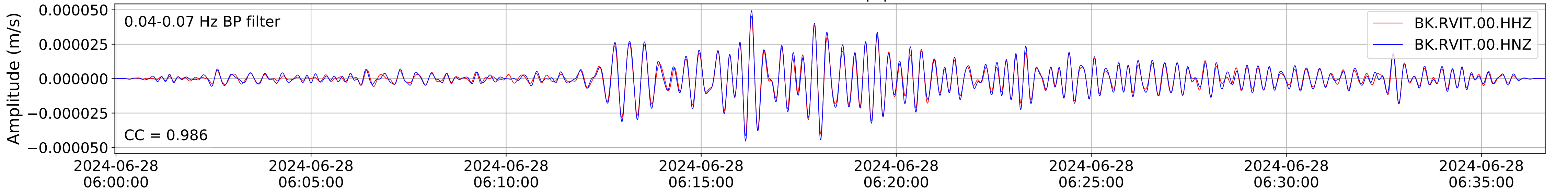




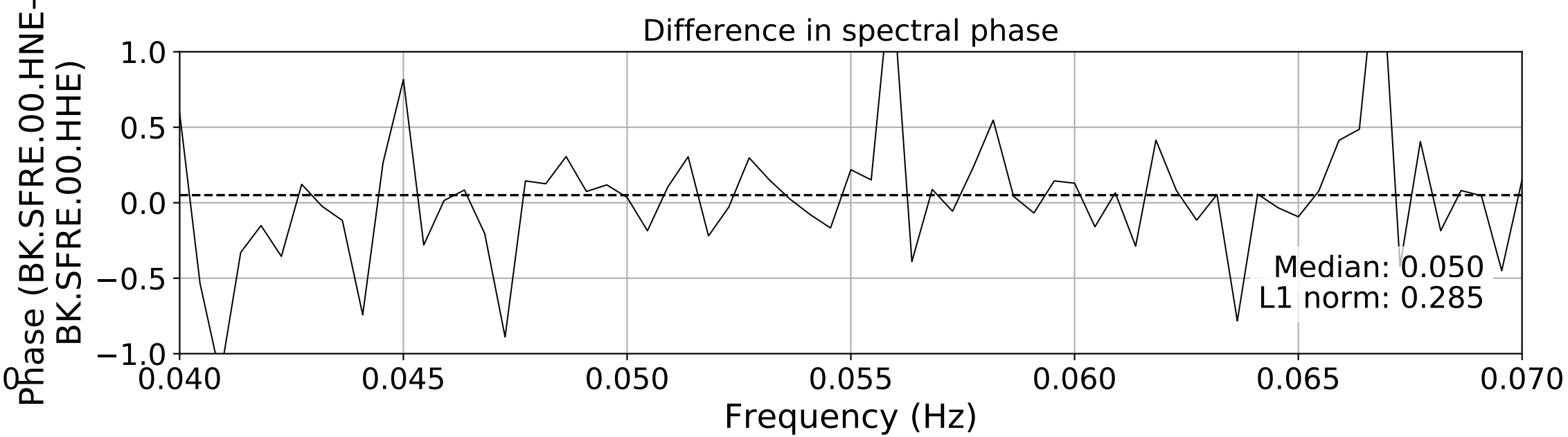
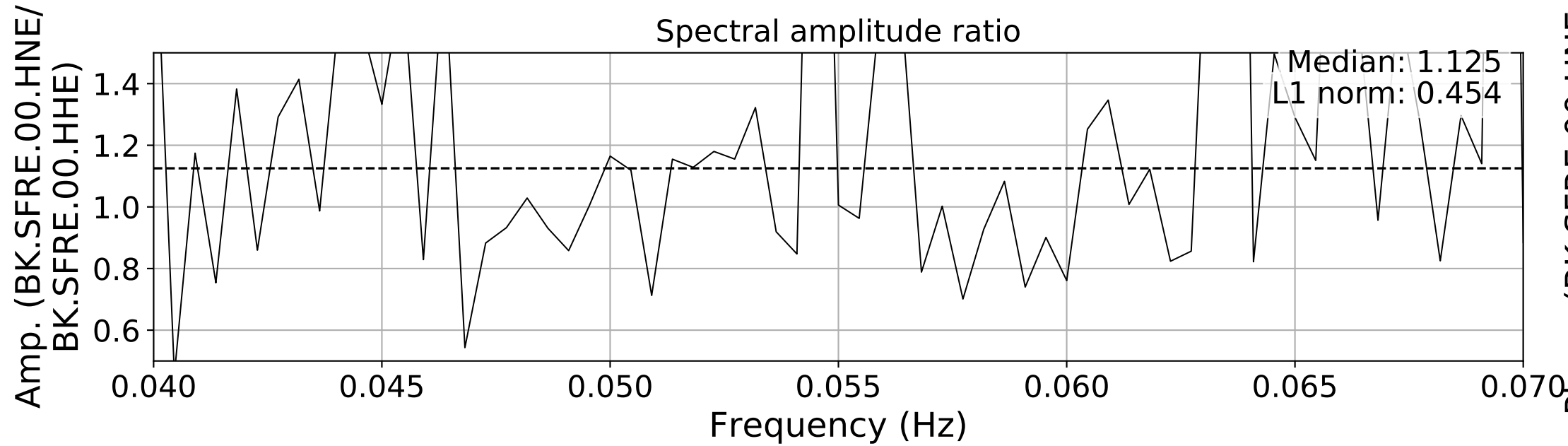
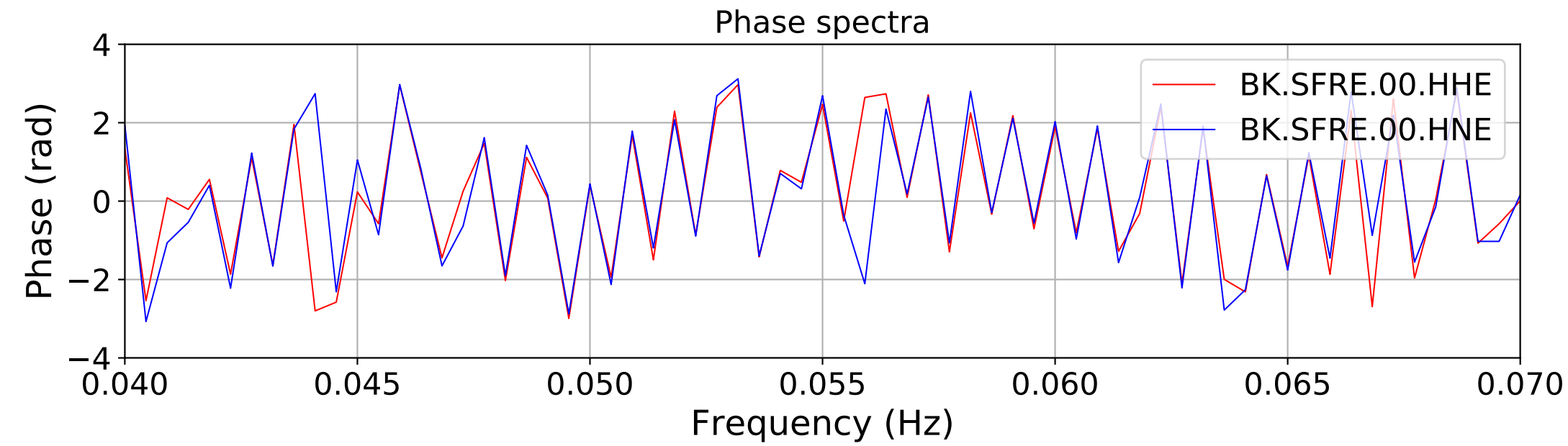
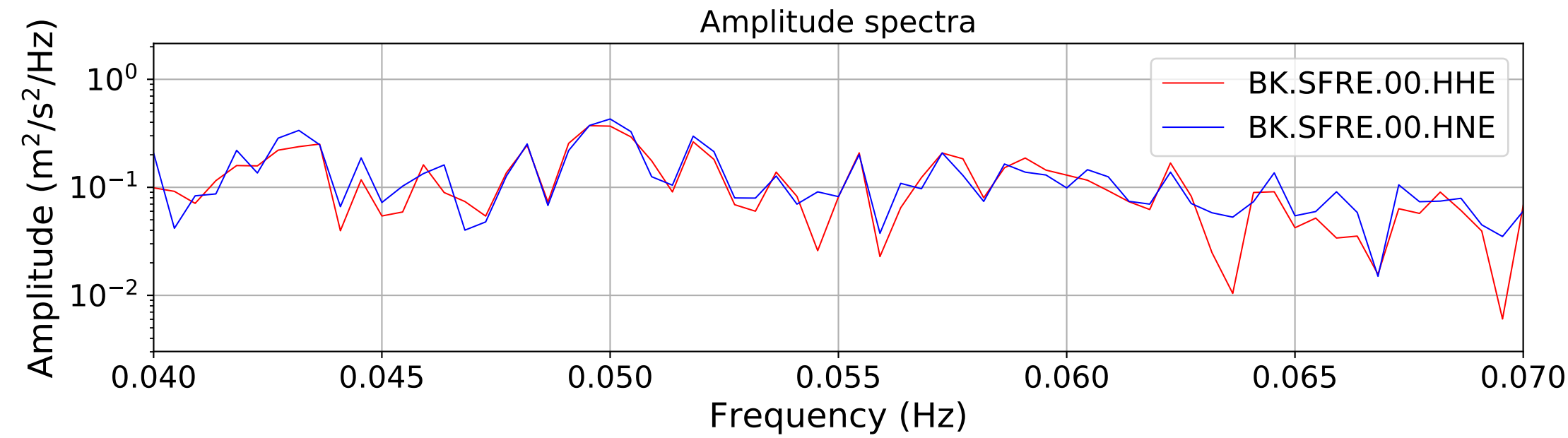
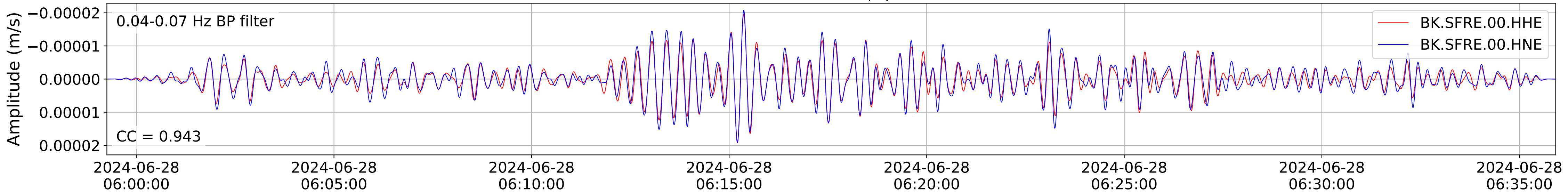
2024.180.053637\_M7.2\_us6000n8tq  
Origin Time:2024-06-28T05:36:37.658000Z USGS event-id:us6000n8tq  
M7.2 8 km W of Atiquipa, Peru



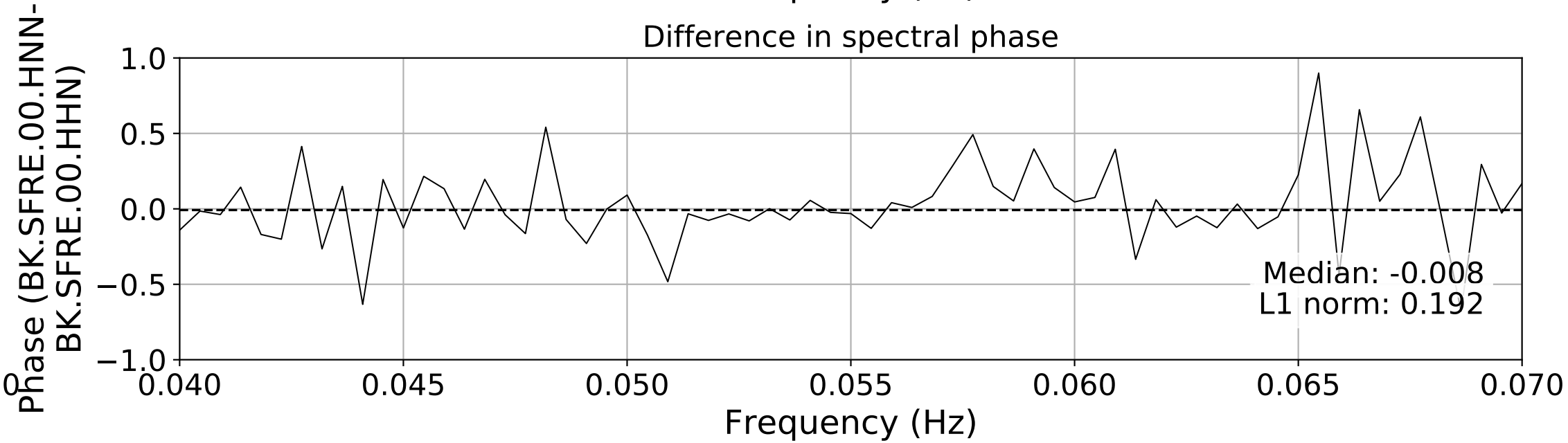
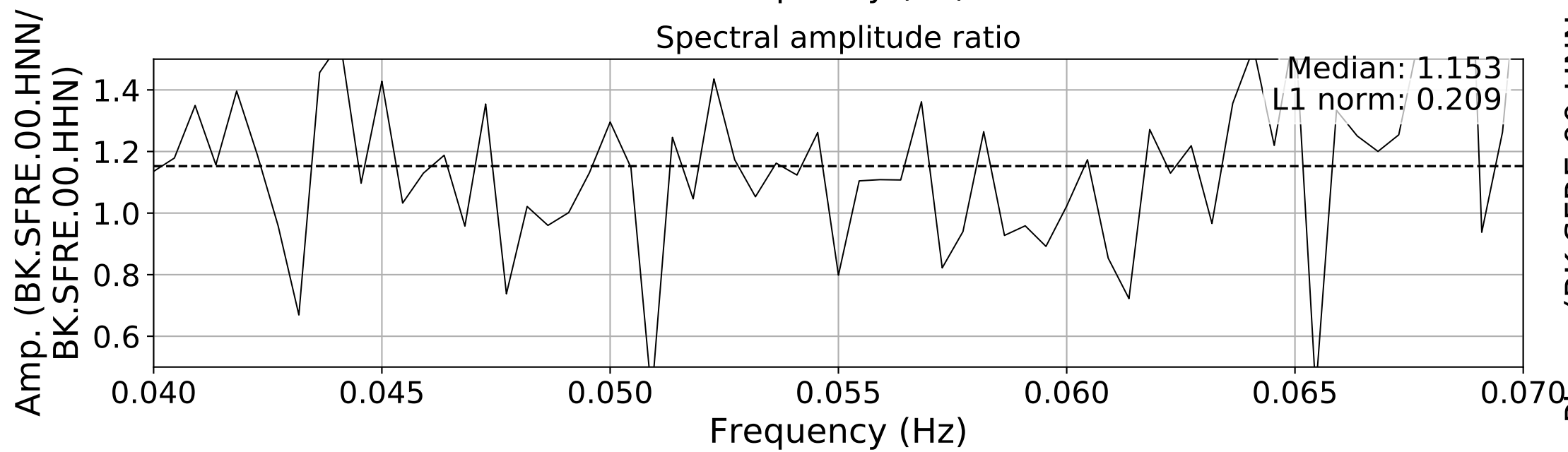
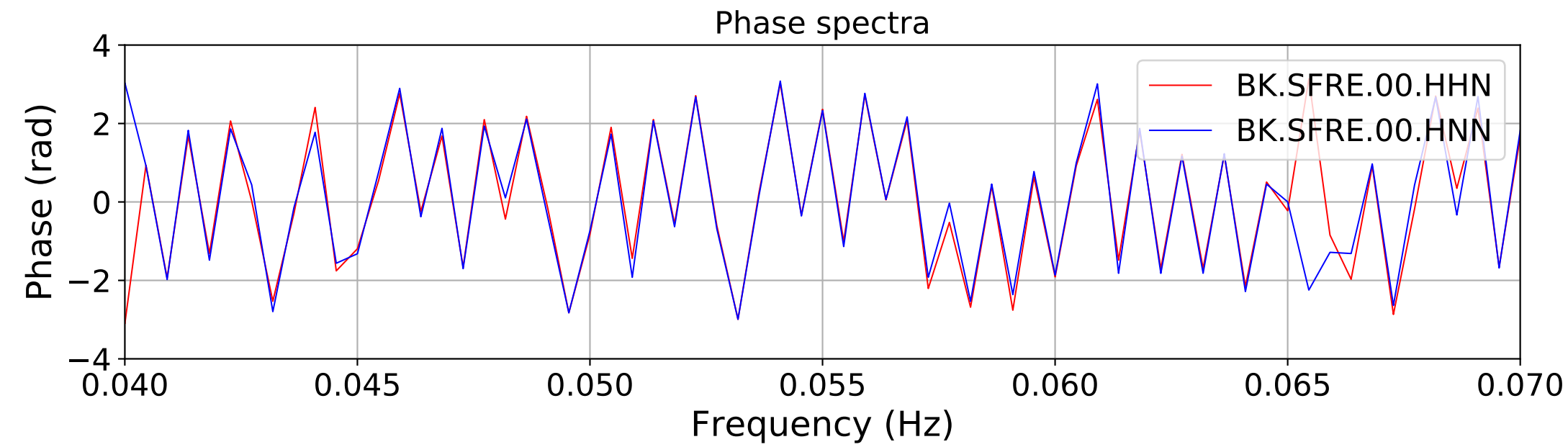
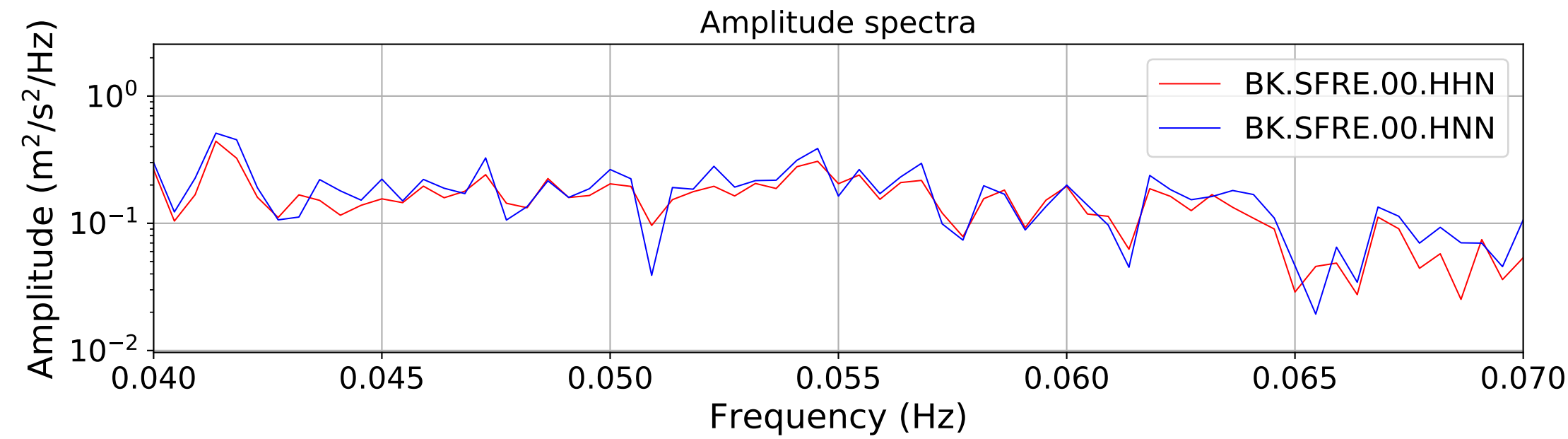
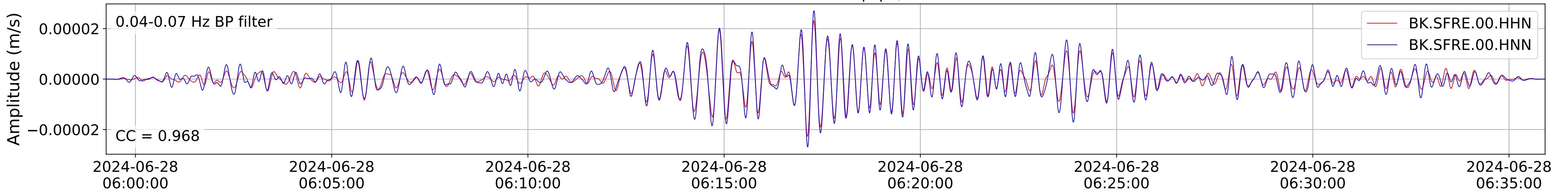
2024.180.053637\_M7.2\_us6000n8tq  
Origin Time:2024-06-28T05:36:37.658000Z USGS event-id:us6000n8tq  
M7.2 8 km W of Atiquipa, Peru



2024.180.053637\_M7.2\_us6000n8tq  
Origin Time:2024-06-28T05:36:37.658000Z USGS event-id:us6000n8tq  
M7.2 8 km W of Atiquipa, Peru



2024.180.053637\_M7.2\_us6000n8tq  
Origin Time:2024-06-28T05:36:37.658000Z USGS event-id:us6000n8tq  
M7.2 8 km W of Atiquipa, Peru





2024.180.053637\_M7.2\_us6000n8tq  
Origin Time:2024-06-28T05:36:37.658000Z USGS event-id:us6000n8tq  
M7.2 8 km W of Atiquipa, Peru

