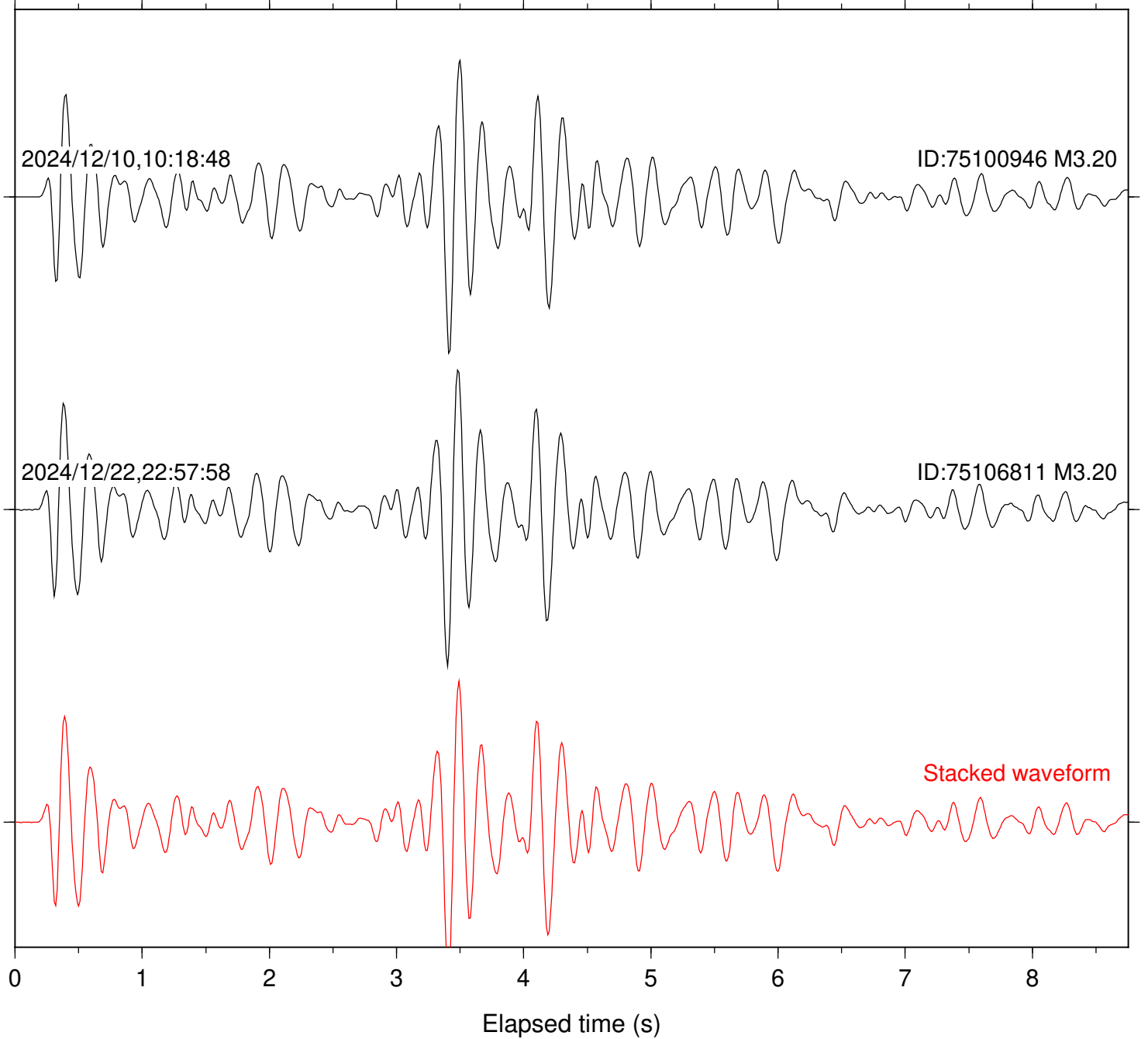


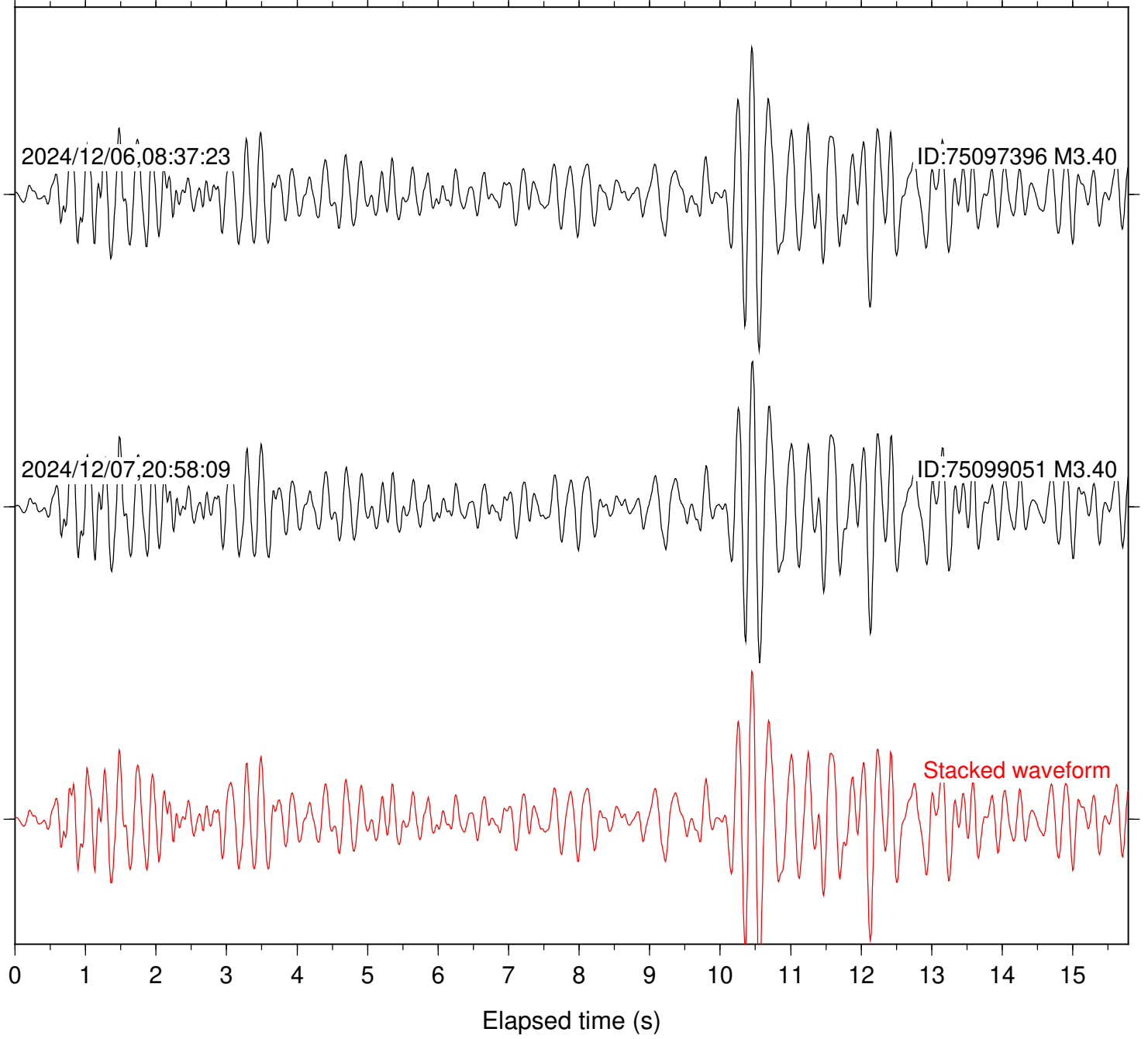
SeqID: MTJ0 Station: WLKR Com: HHZ BP: 4.0-16.0Hz

Lat: 40.339 Lon:-124.461 Focal depth: 10.20 km



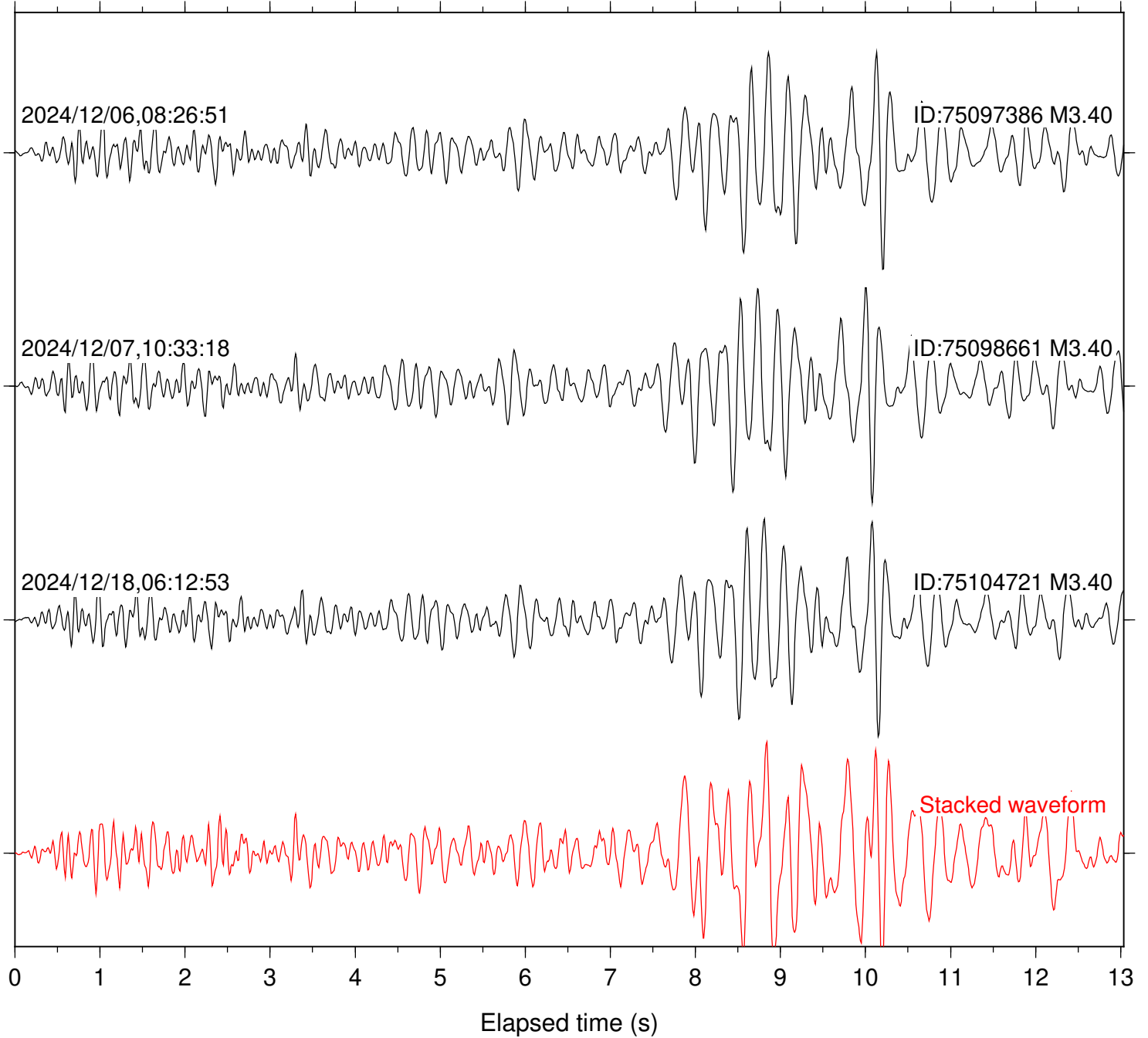
SeqID: MTJ10 Station: WLKR Com: HHZ BP: 4.0-16.0Hz

Lat: 40.390 Lon:-124.984 Focal depth: 4.68 km



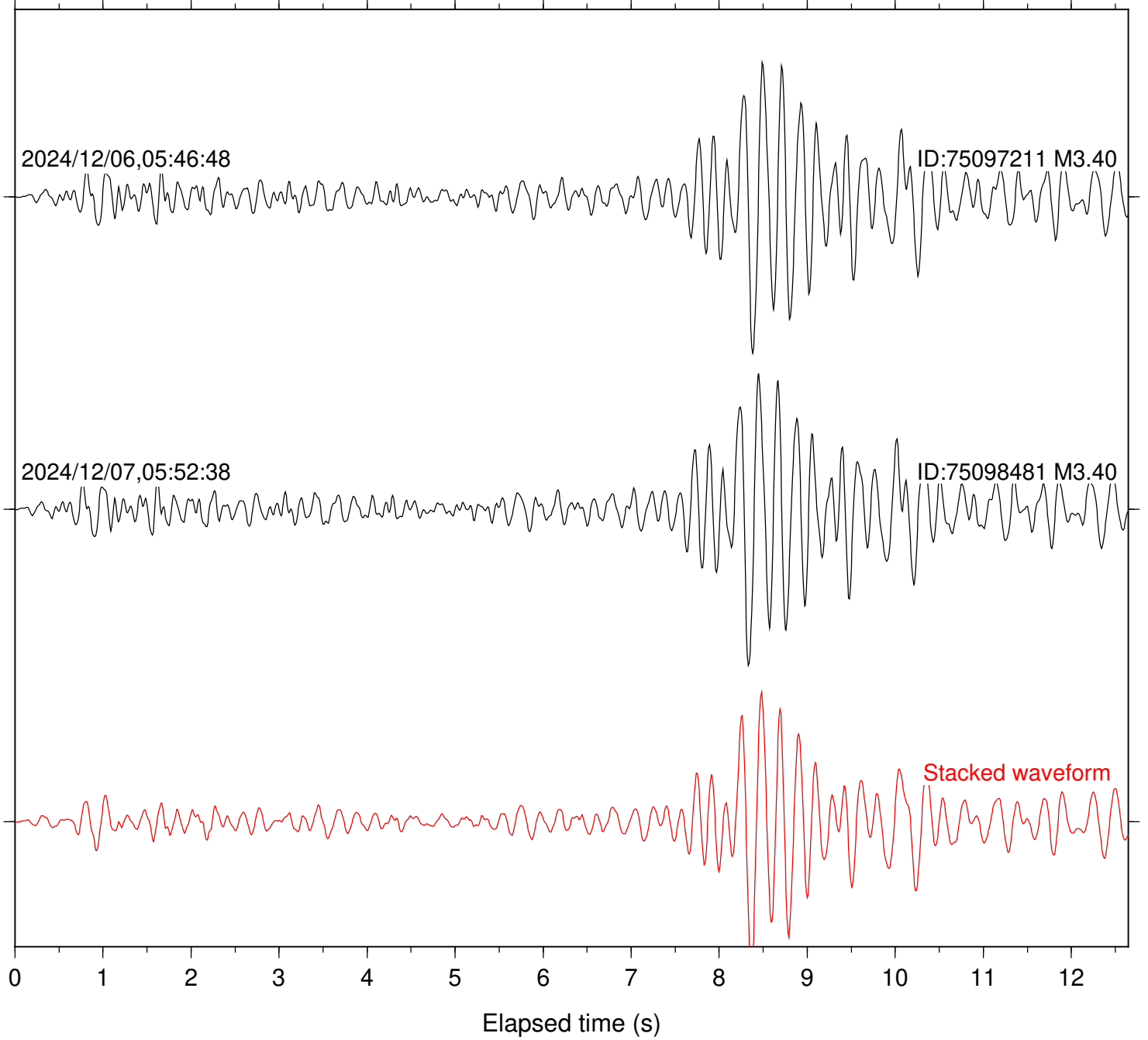
SeqID: MTJ11 Station: WLKR Com: HHZ BP: 4.0-16.0Hz

Lat: 40.227 Lon:-124.775 Focal depth: 0.93 km



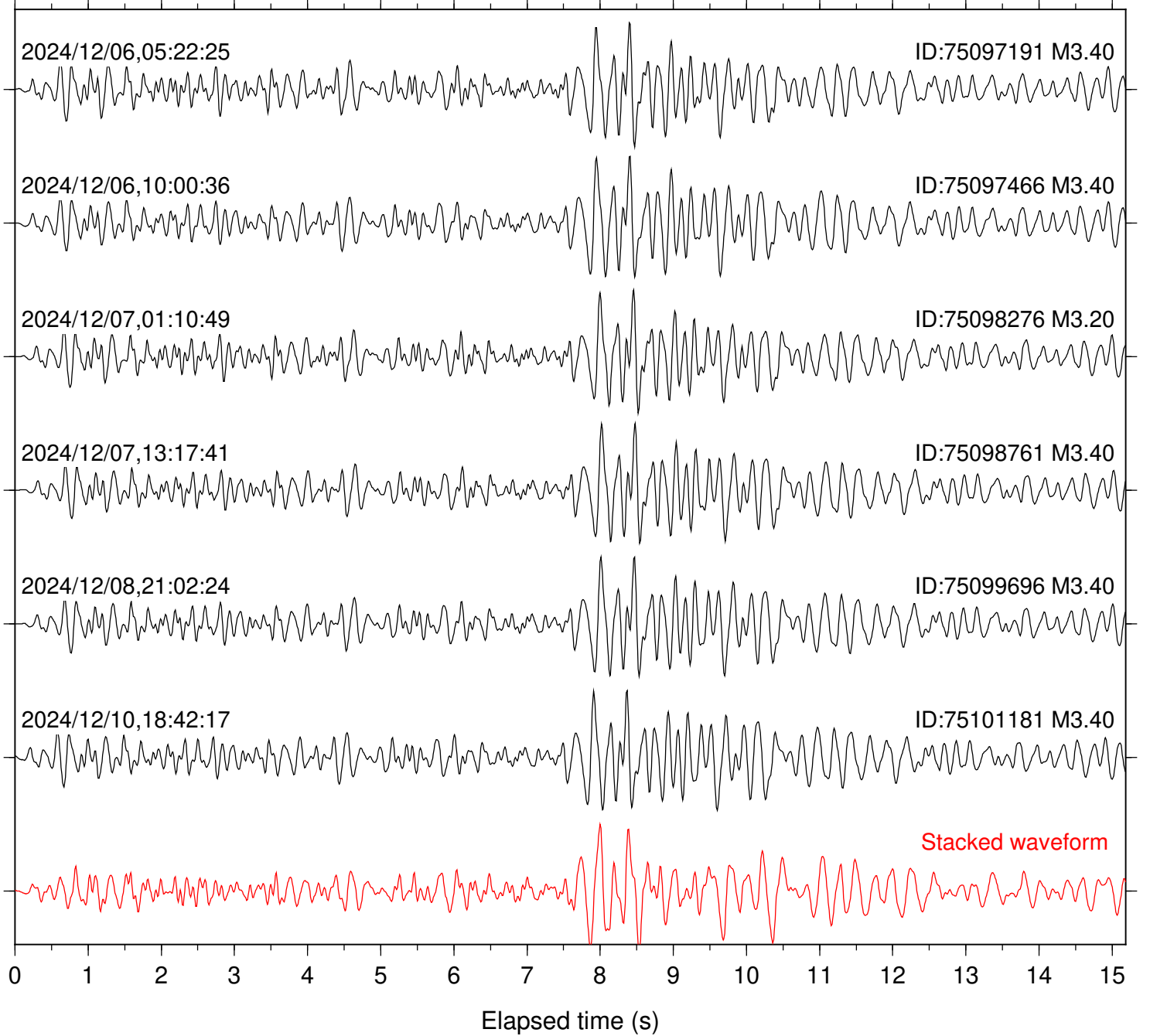
SeqID: MTJ13 Station: WLKR Com: HHZ BP: 4.0-16.0Hz

Lat: 40.331 Lon:-124.790 Focal depth: 5.43 km



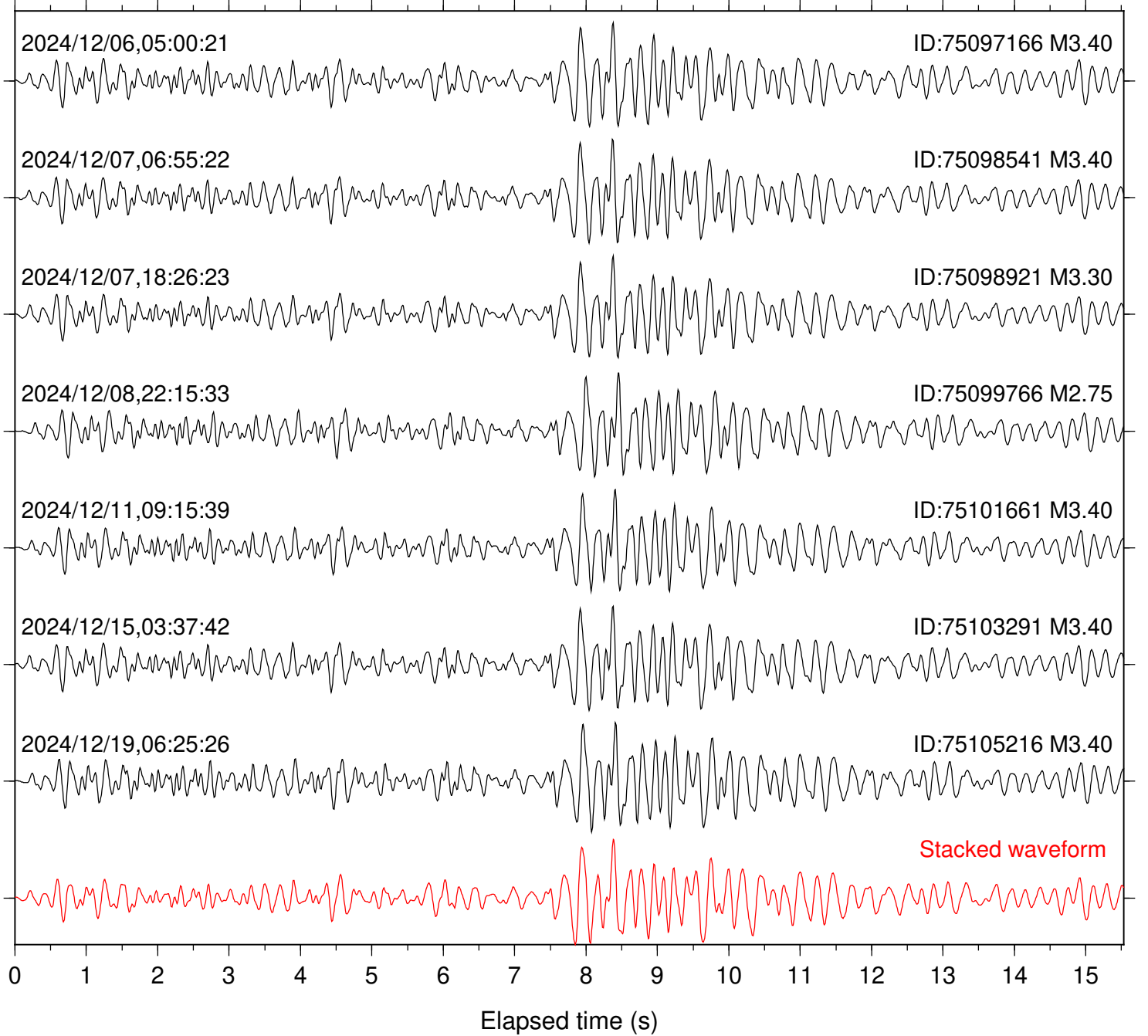
SeqID: MTJ14 Station: WLKR Com: HHZ BP: 4.0-16.0Hz

Lat: 40.354 Lon:-124.837 Focal depth: 17.20 km



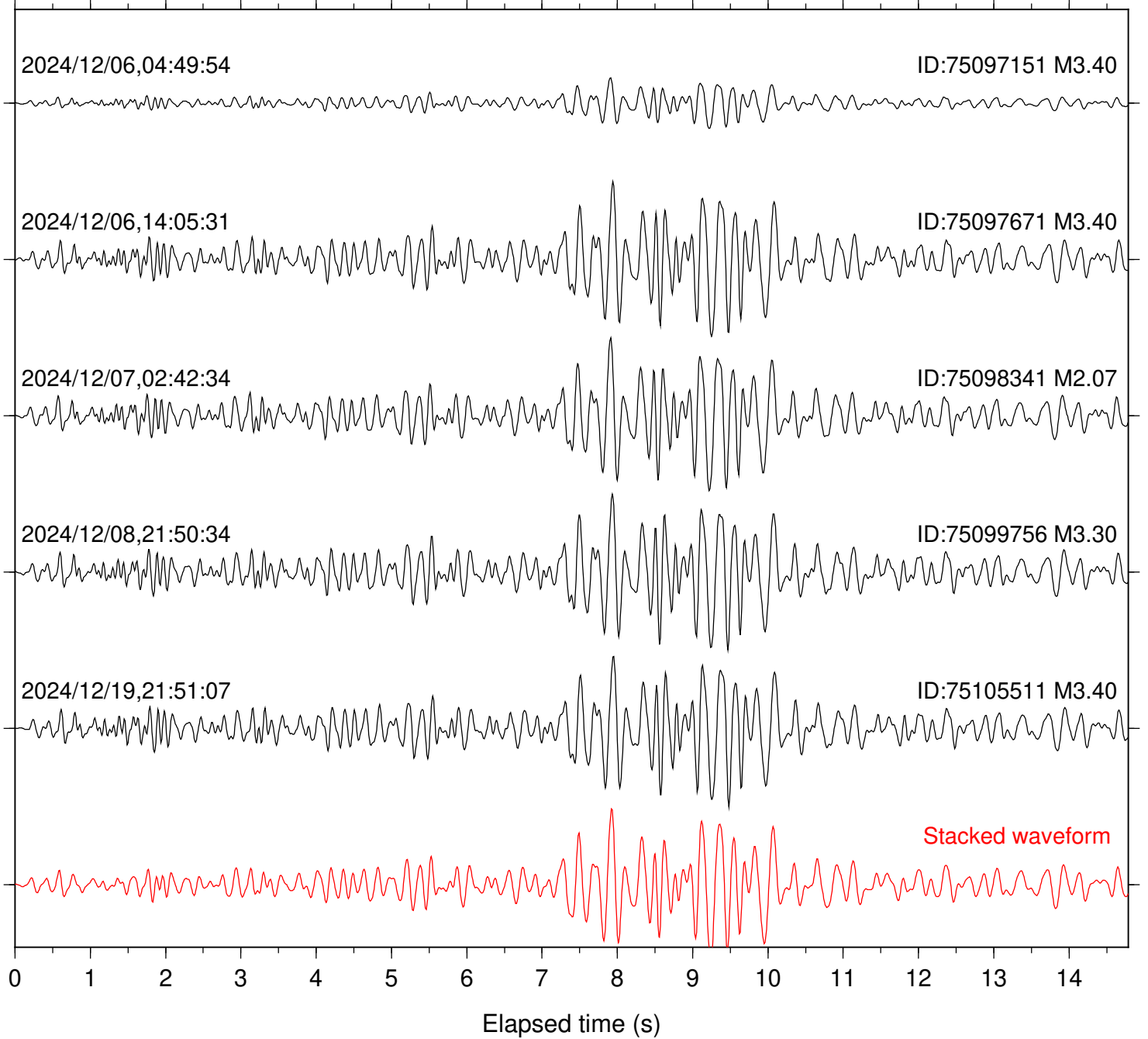
SeqID: MTJ15 Station: WLKR Com: HHZ BP: 4.0-16.0Hz

Lat: 40.368 Lon:-124.810 Focal depth: 23.73 km



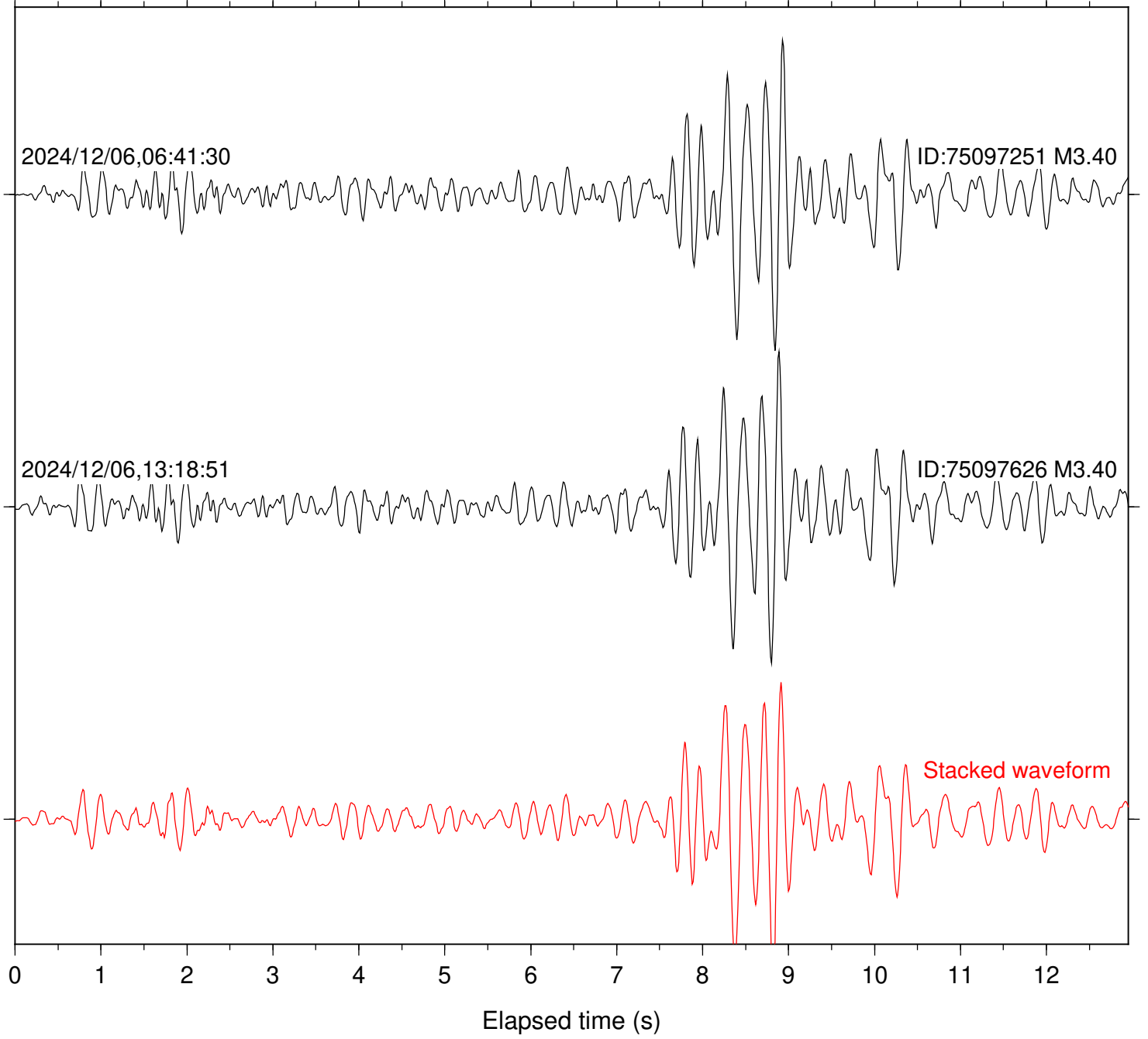
SeqID: MTJ16 Station: WLKR Com: HHZ BP: 4.0-16.0Hz

Lat: 40.273 Lon:-124.779 Focal depth: 23.42 km



SeqID: MTJ17 Station: WLKR Com: HHZ BP: 4.0-16.0Hz

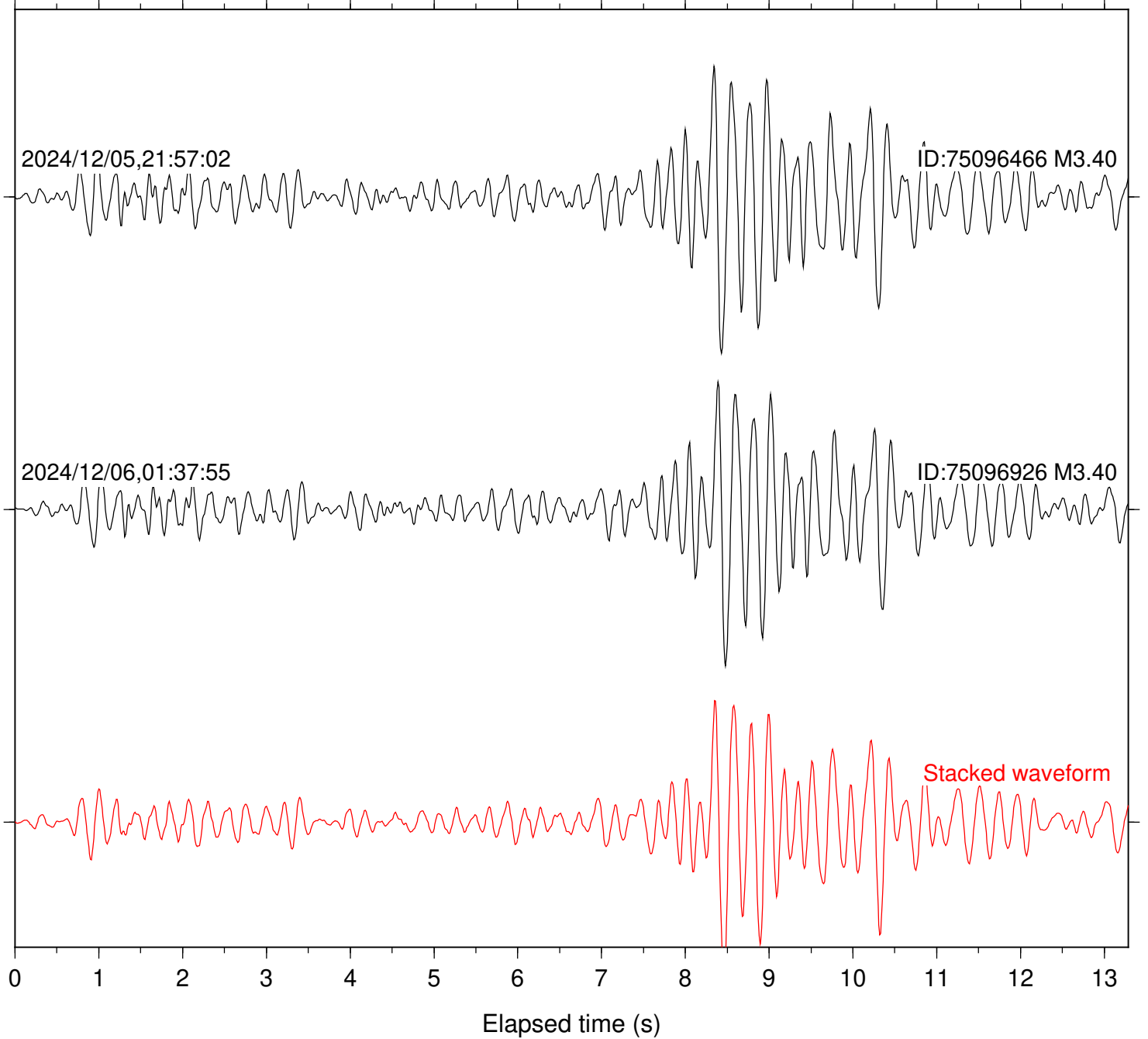
Lat: 40.287 Lon:-124.762 Focal depth: -0.14 km





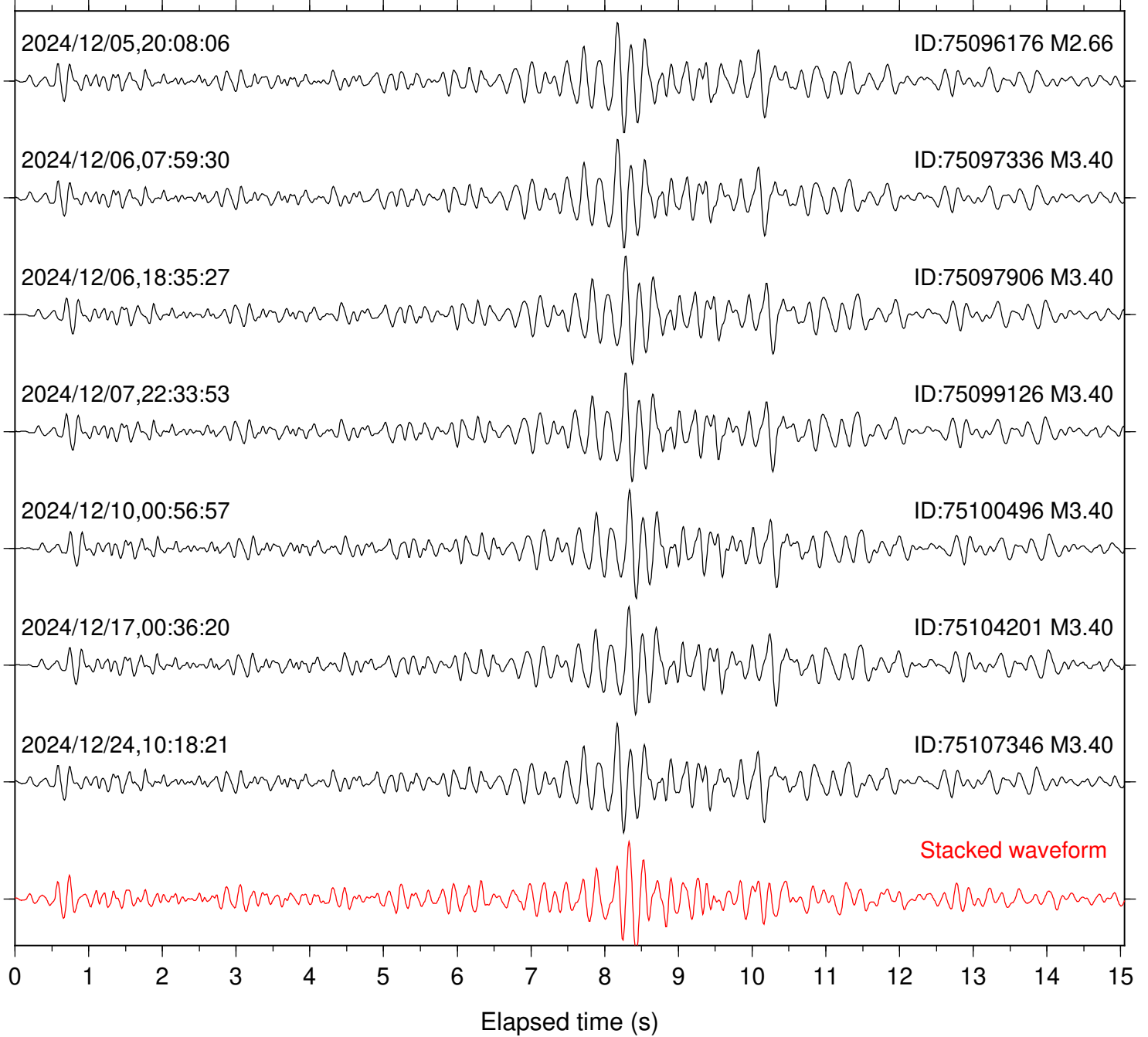
SeqID: MTJ18 Station: WLKR Com: HHZ BP: 4.0-16.0Hz

Lat: 40.347 Lon:-124.837 Focal depth: 5.90 km



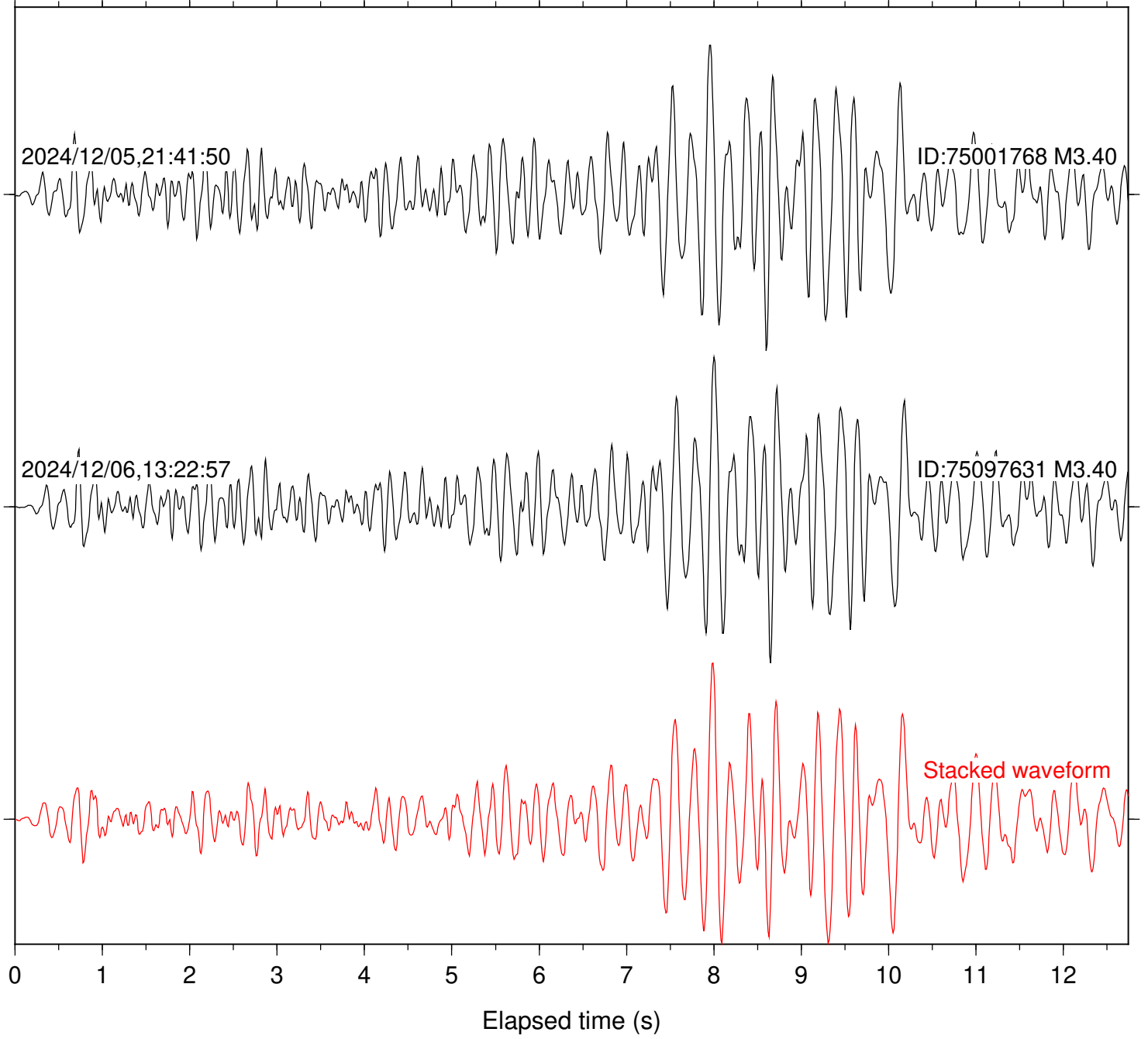
SeqID: MTJ19 Station: WLKR Com: HHZ BP: 4.0-16.0Hz

Lat: 40.310 Lon:-124.793 Focal depth: 6.76 km



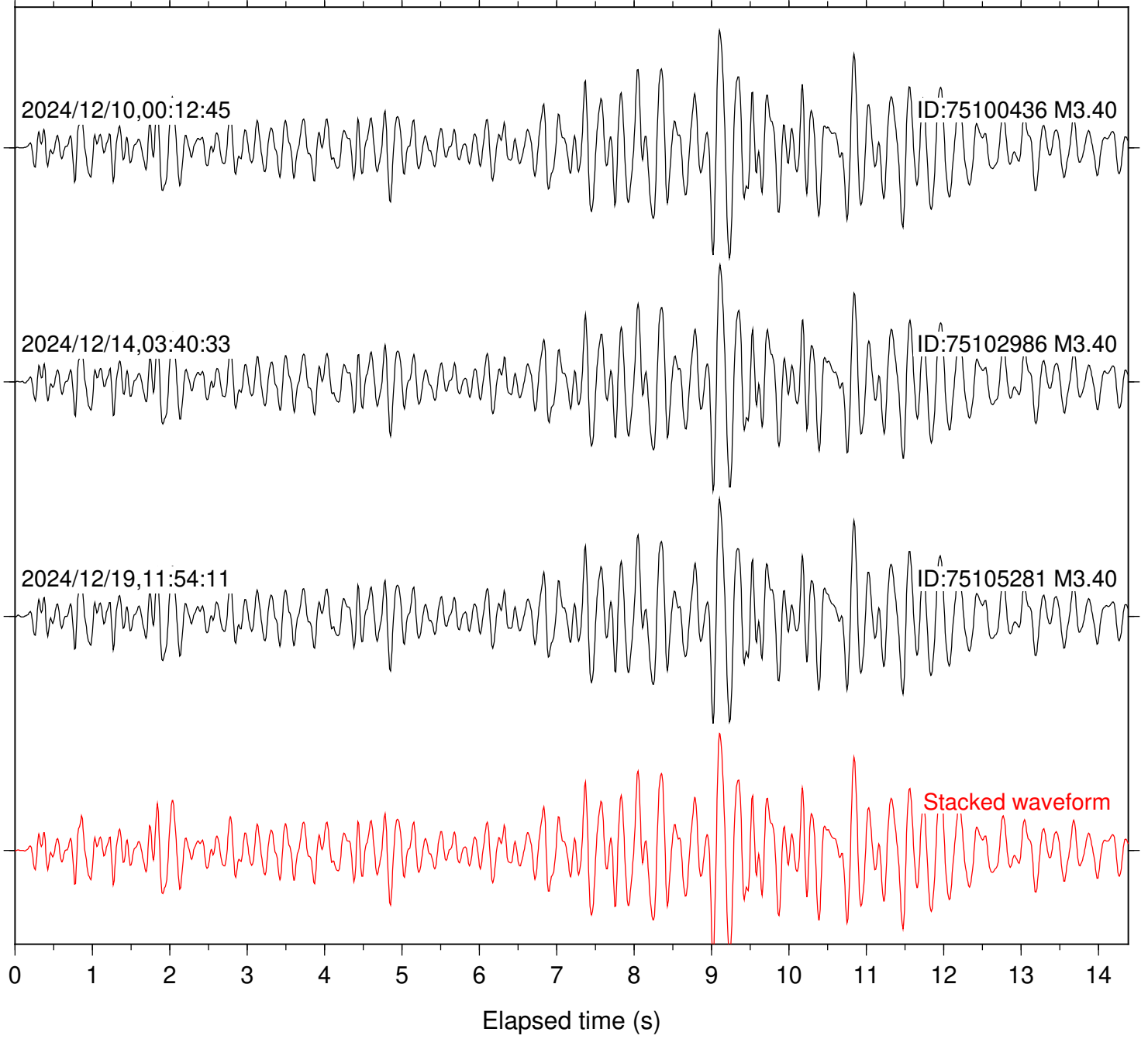
SeqID: MTJ20 Station: WLKR Com: HHZ BP: 4.0-16.0Hz

Lat: 40.339 Lon:-124.797 Focal depth: 14.93 km



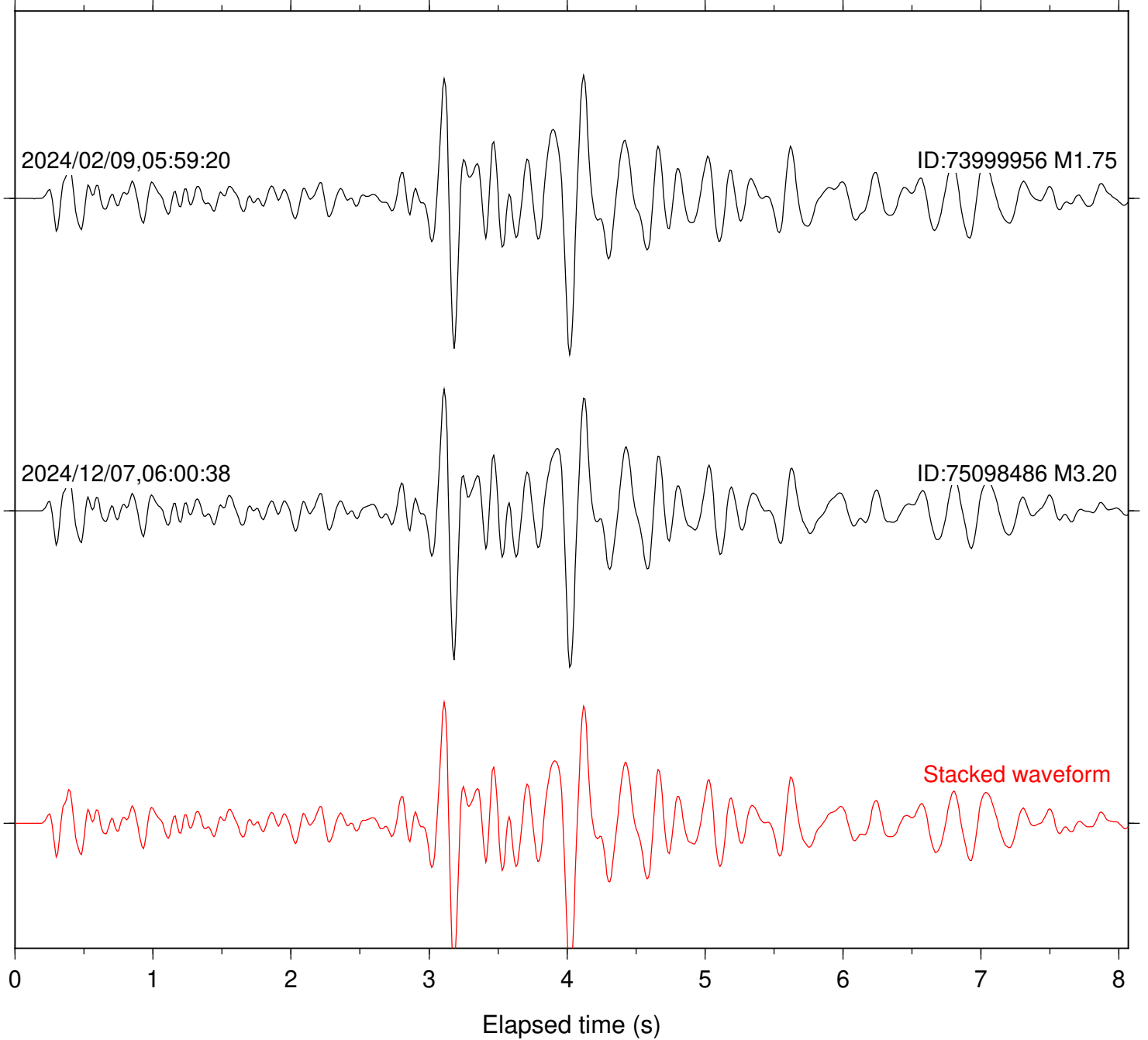
SeqID: MTJ28 Station: WLKR Com: HHZ BP: 4.0-16.0Hz

Lat: 40.294 Lon:-124.741 Focal depth: -0.31 km



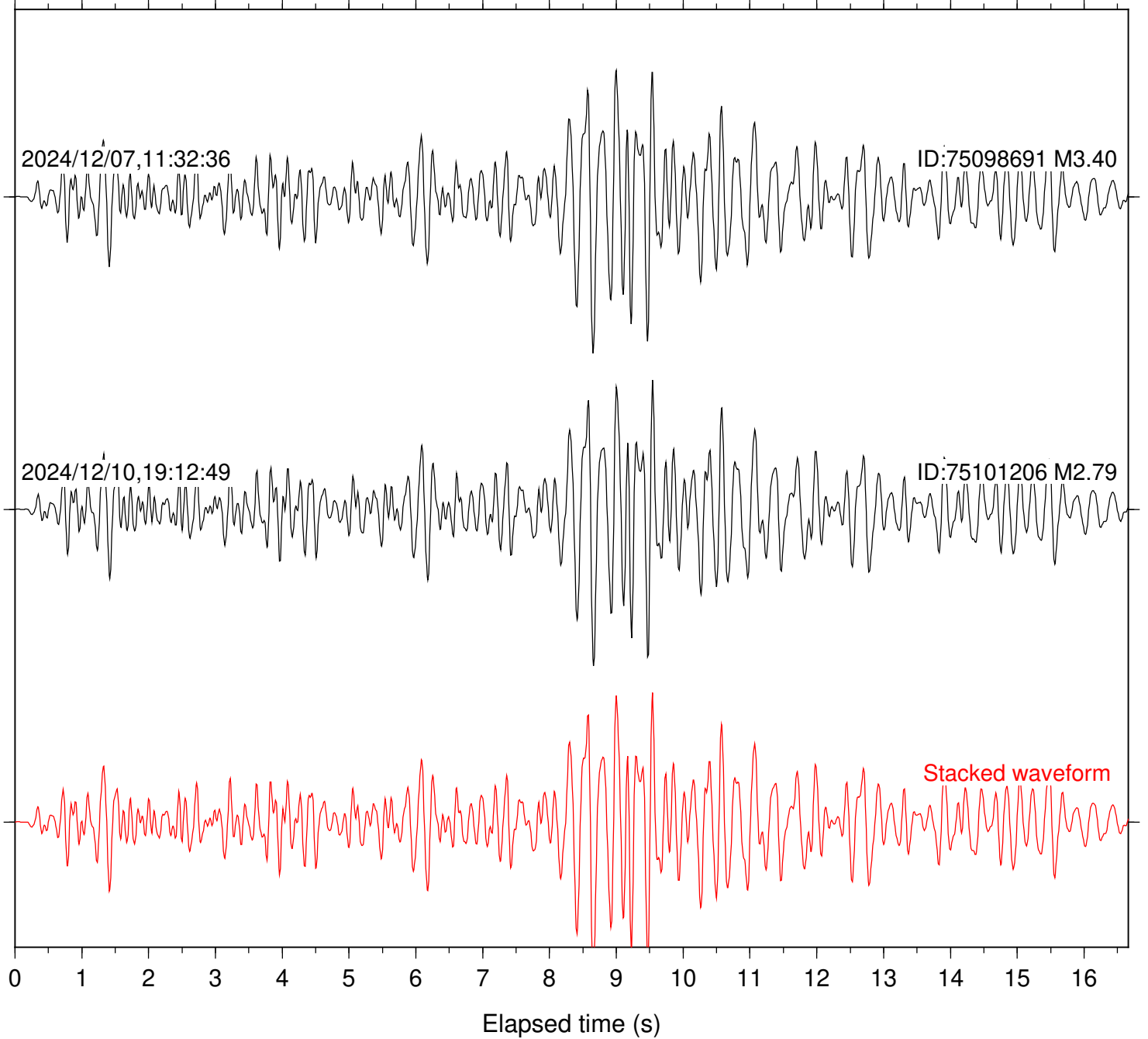
SeqID: MTJ31 Station: WLKR Com: HHZ BP: 4.0-16.0Hz

Lat: 40.309 Lon: -124.450 Focal depth: 7.02 km



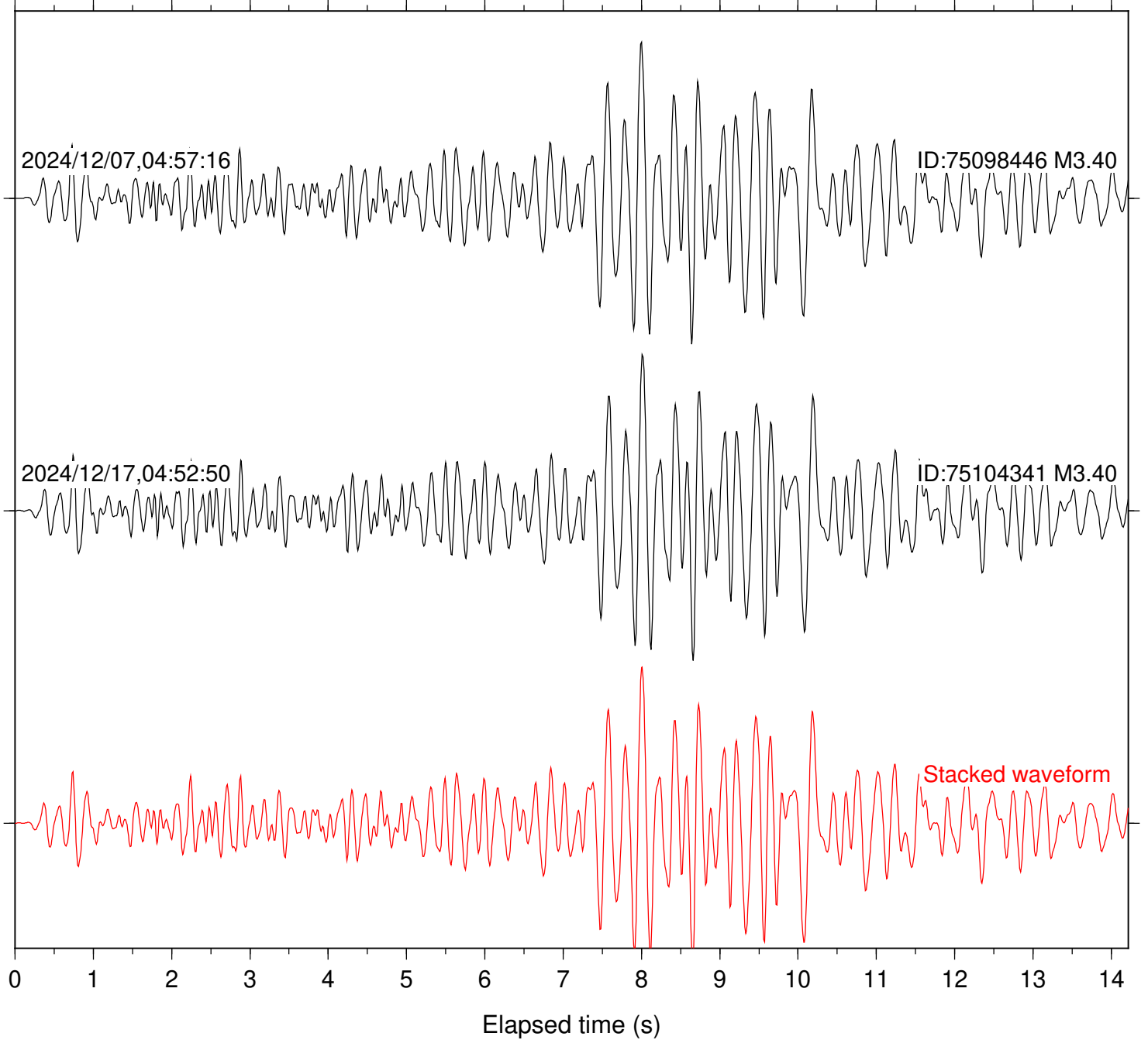
SeqID: MTJ3 Station: WLKR Com: HHZ BP: 4.0-16.0Hz

Lat: 40.350 Lon:-125.075 Focal depth: 0.09 km



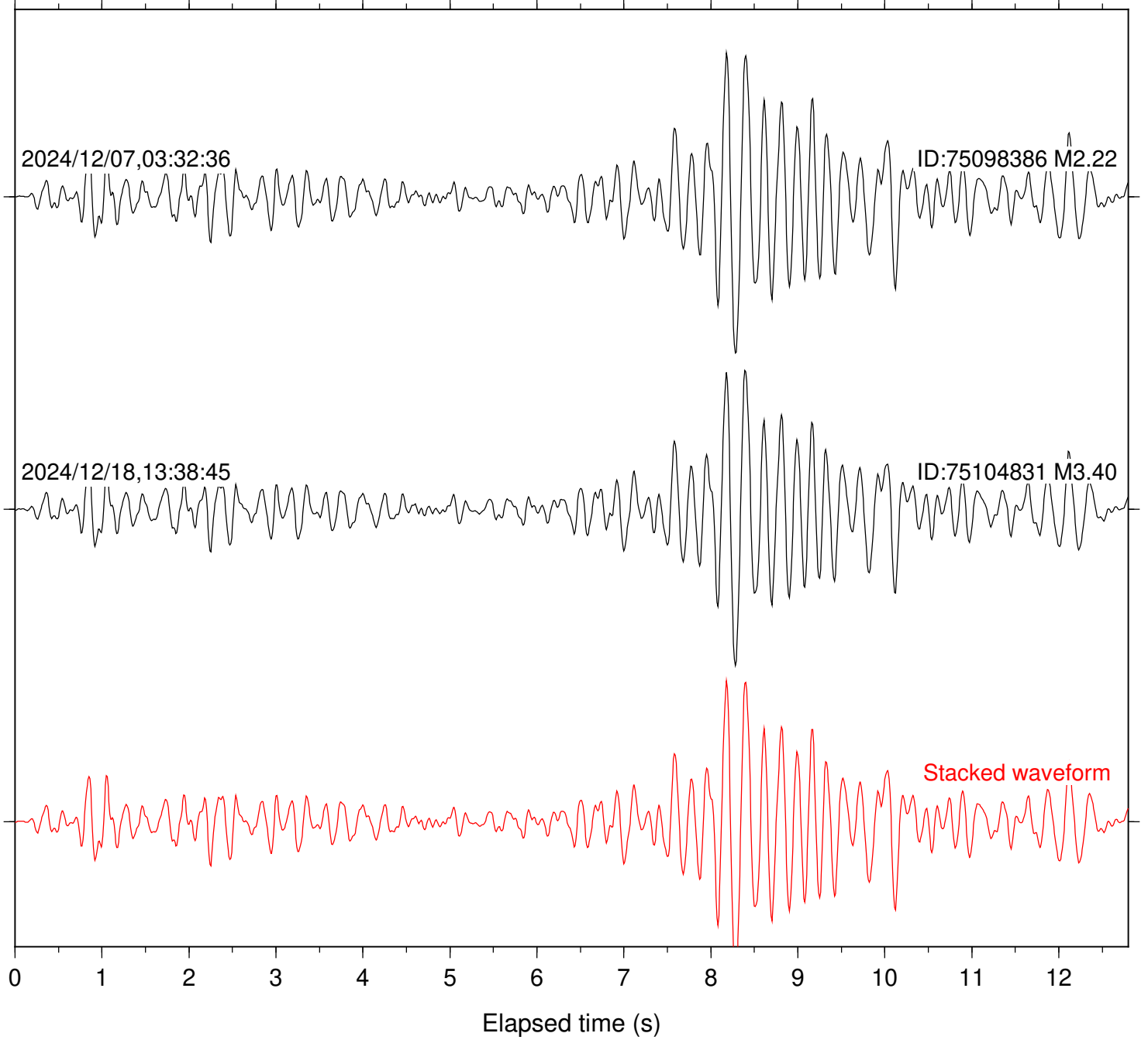
SeqID: MTJ4 Station: WLKR Com: HHZ BP: 4.0-16.0Hz

Lat: 40.300 Lon:-124.836 Focal depth: 5.78 km



SeqID: MTJ5 Station: WLKR Com: HHZ BP: 4.0-16.0Hz

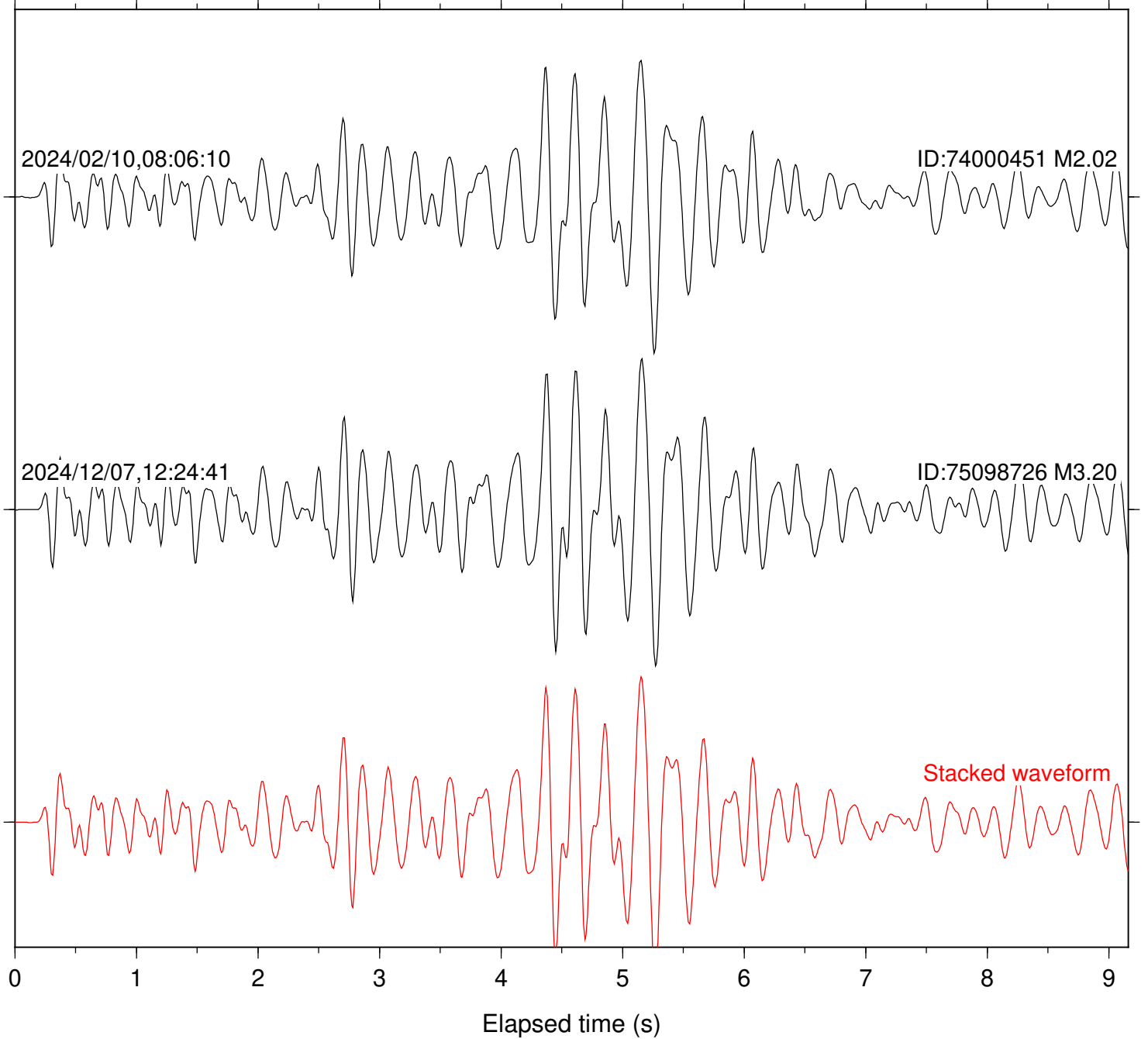
Lat: 40.245 Lon:-124.749 Focal depth: 0.01 km





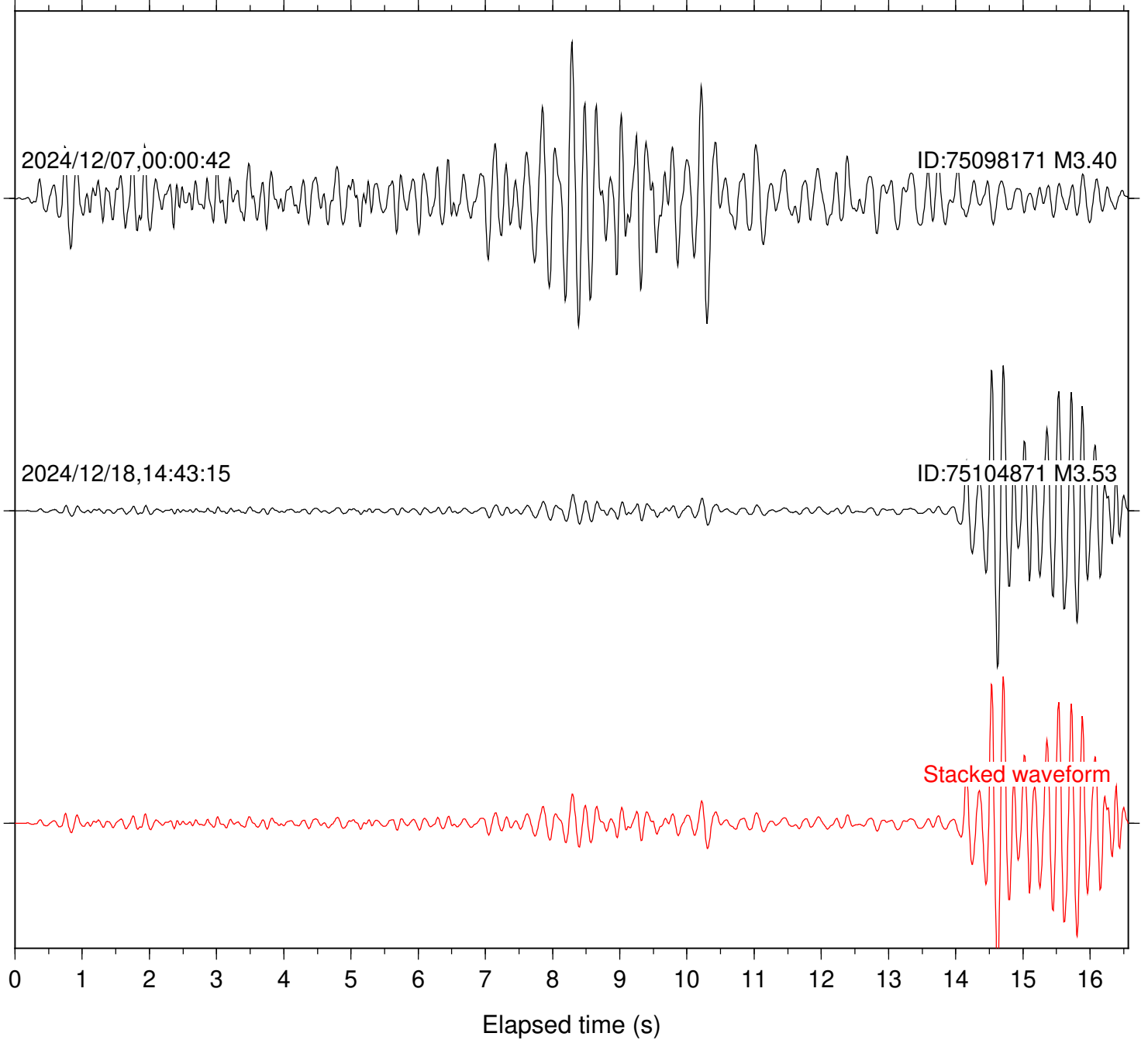
SeqID: MTJ62 Station: WLKR Com: HHZ BP: 4.0-16.0Hz

Lat: 40.316 Lon:-124.537 Focal depth: 9.25 km



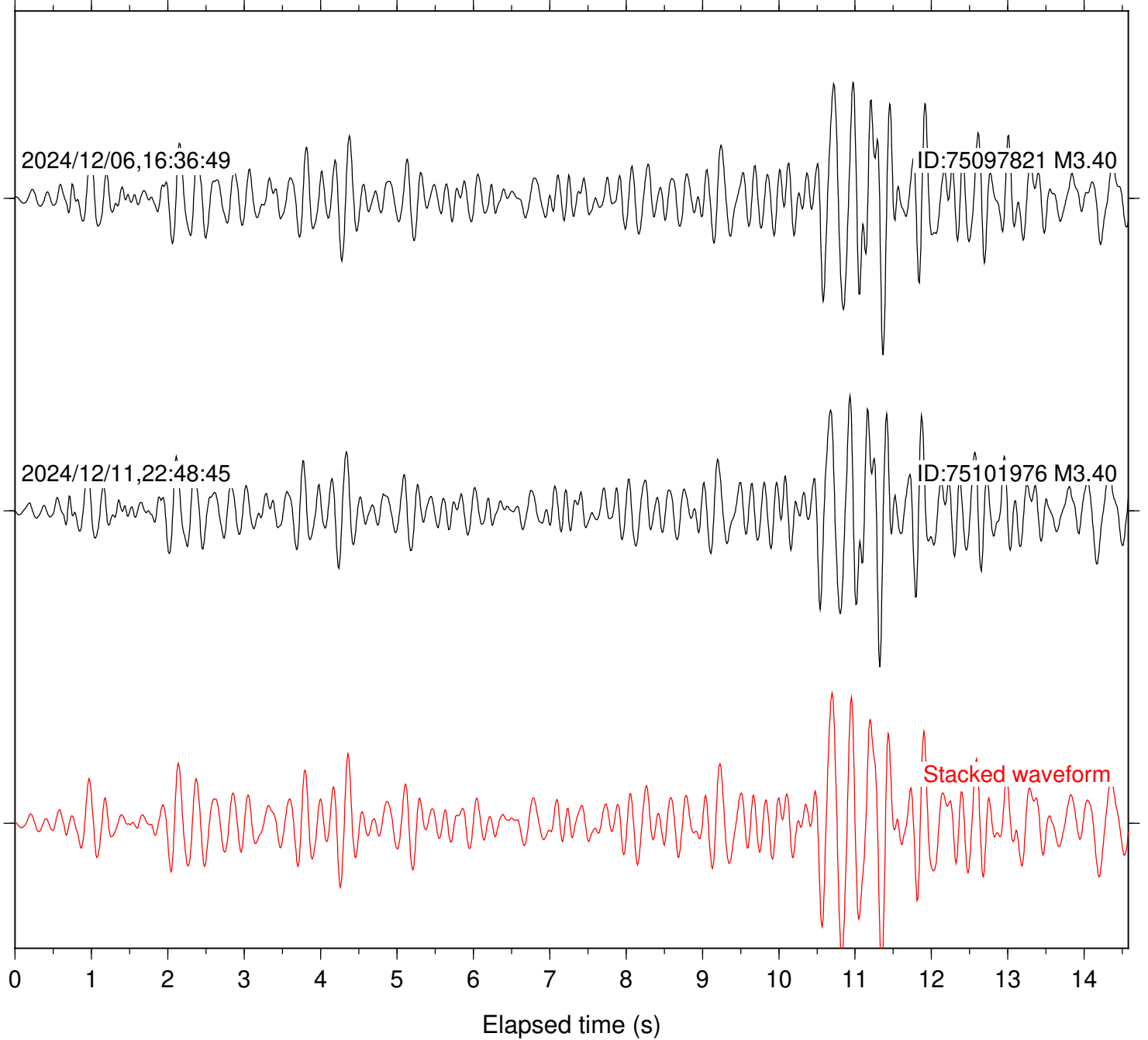
SeqID: MTJ6 Station: WLKR Com: HHZ BP: 4.0-16.0Hz

Lat: 40.295 Lon:-125.063 Focal depth: 0.13 km



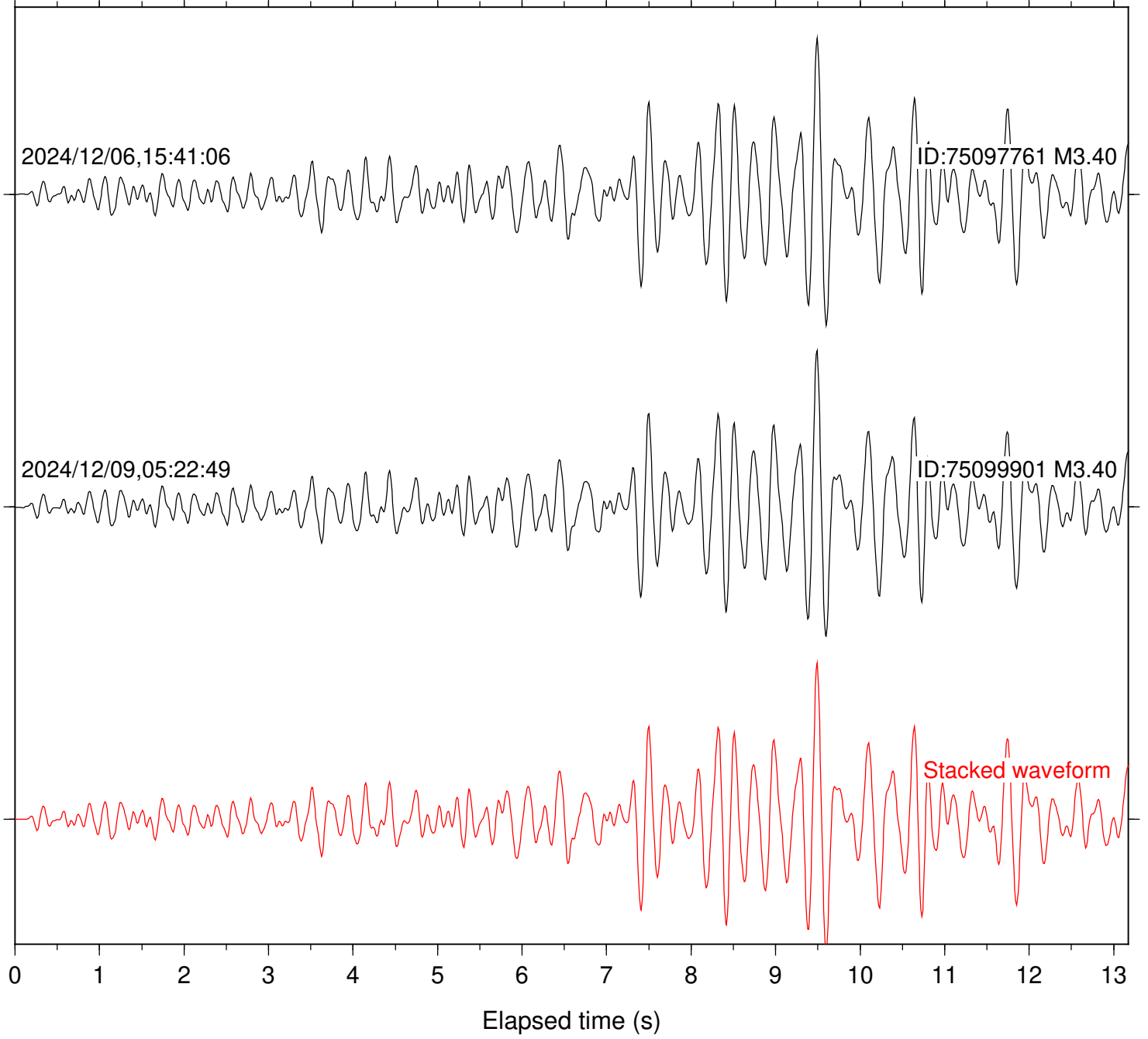
SeqID: MTJ7 Station: WLKR Com: HHZ BP: 4.0-16.0Hz

Lat: 40.212 Lon: -124.715 Focal depth: 2.22 km



SeqID: MTJ8 Station: WLKR Com: HHZ BP: 4.0-16.0Hz

Lat: 40.330 Lon:-124.719 Focal depth: 8.97 km



SeqID: MTJ9 Station: WLKR Com: HHZ BP: 4.0-16.0Hz

Lat: 40.359 Lon:-124.801 Focal depth: 4.63 km

