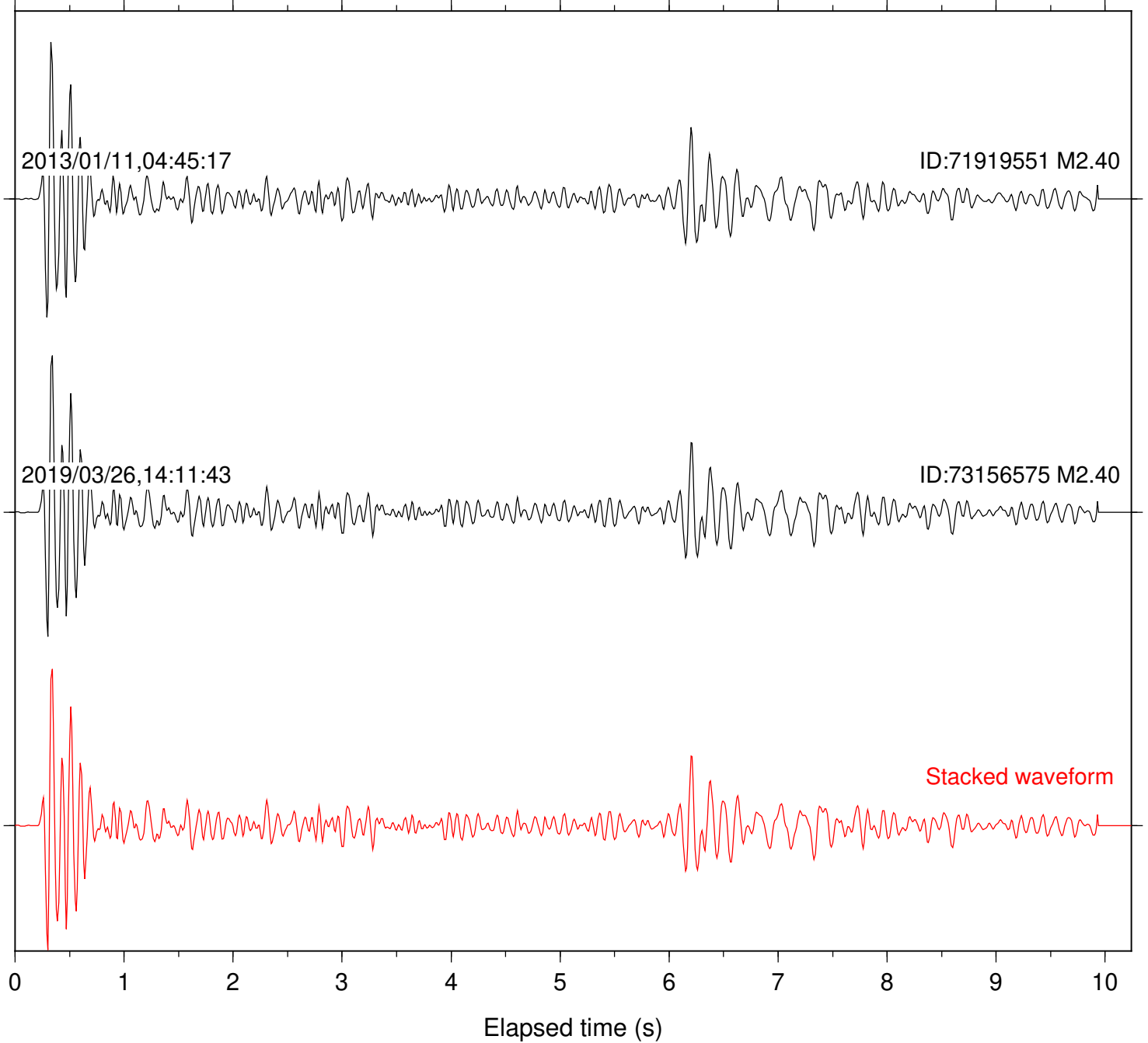


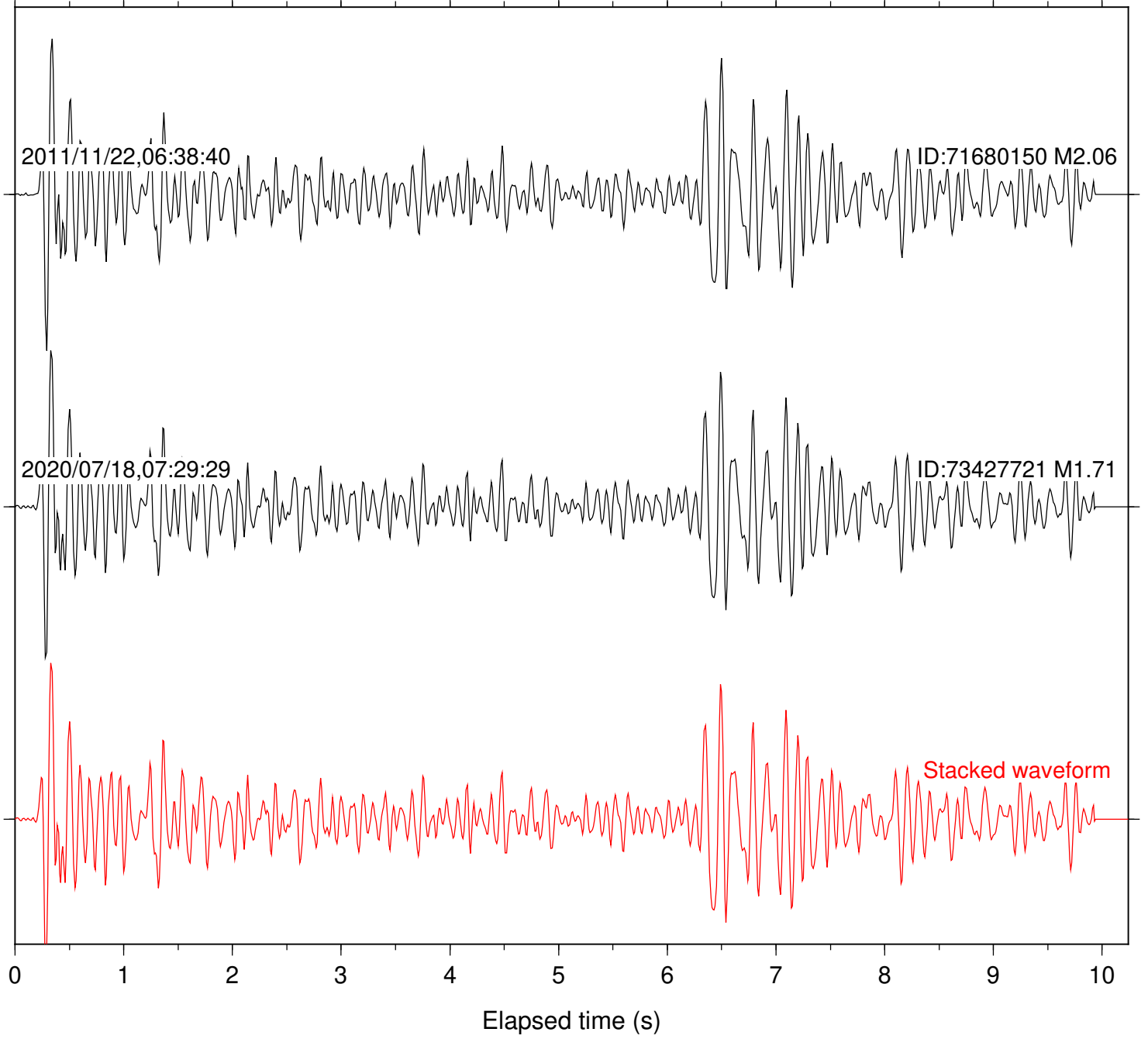
SeqID: MTJMC43 Station: B045 Com: EHZ

Lat: 40.29 Lon:-124.39 Focal depth: 16.60 km



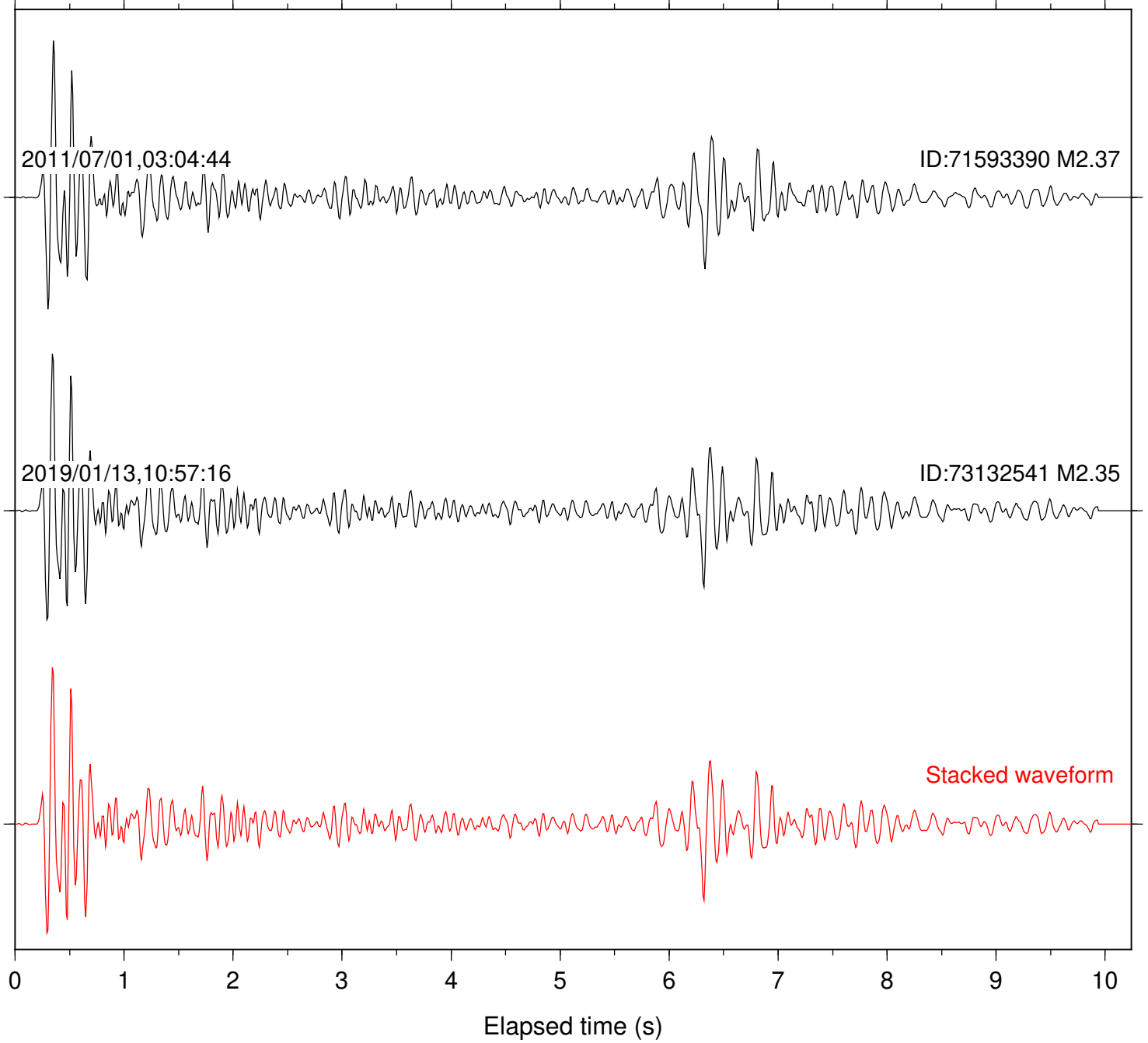
SeqID: MTJMC49 Station: B045 Com: EHZ

Lat: 40.30 Lon:-124.39 Focal depth: 9.71 km



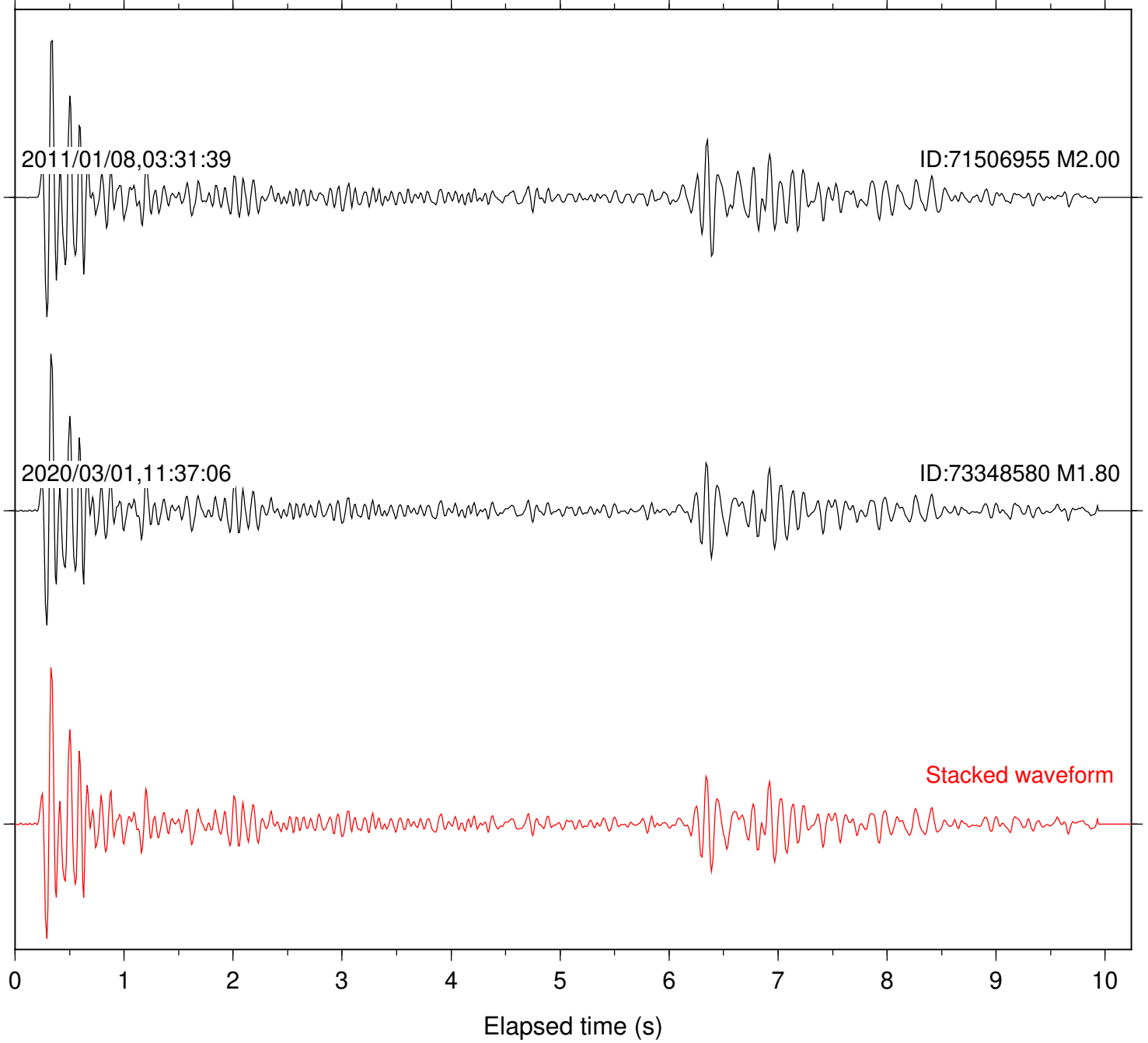
SeqID: MTJMC54 Station: B045 Com: EHZ

Lat: 40.27 Lon:-124.38 Focal depth: 19.67 km



SeqID: MTJMC58 Station: B045 Com: EHZ

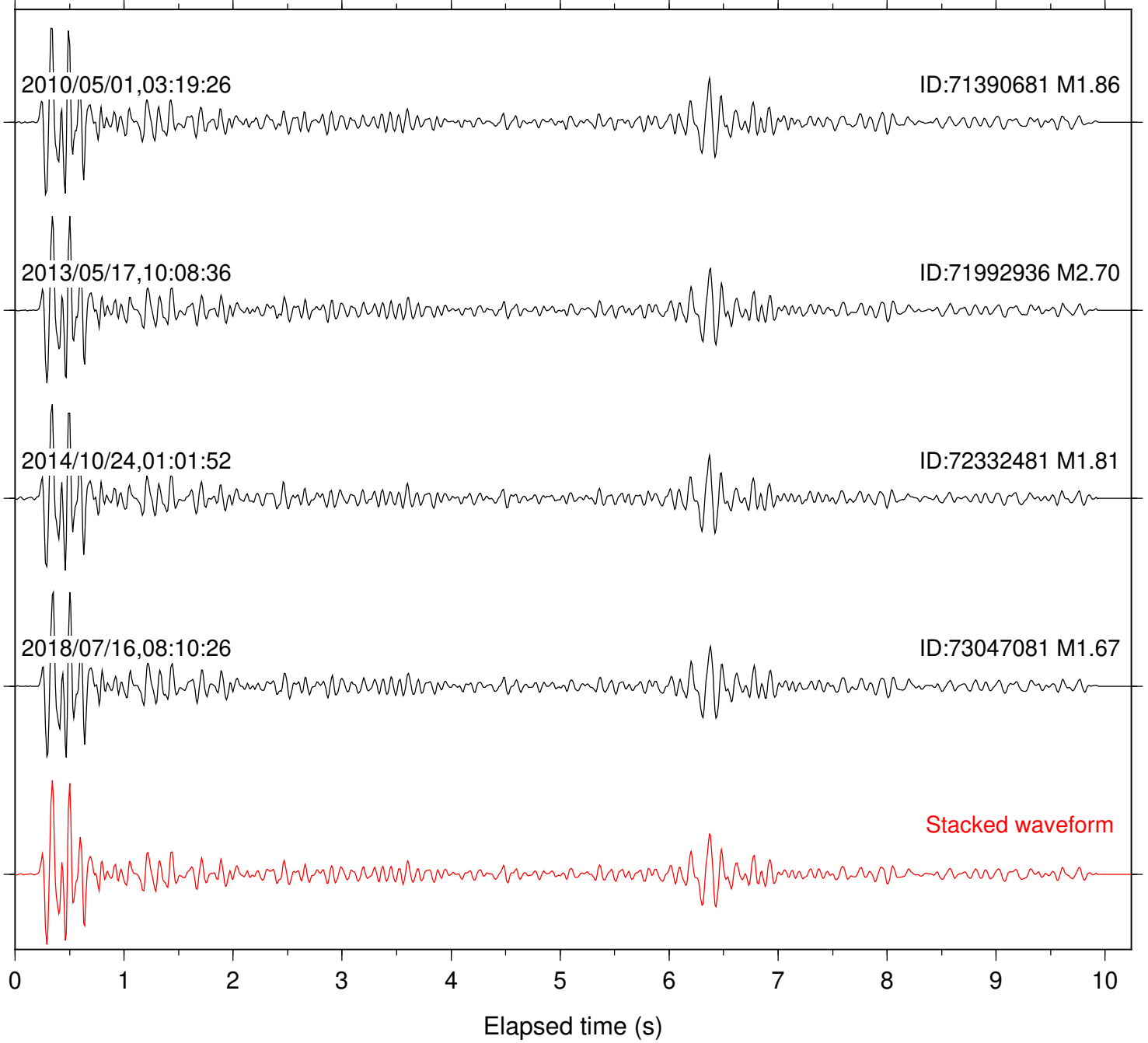
Lat: 40.29 Lon:-124.40 Focal depth: 20.01 km





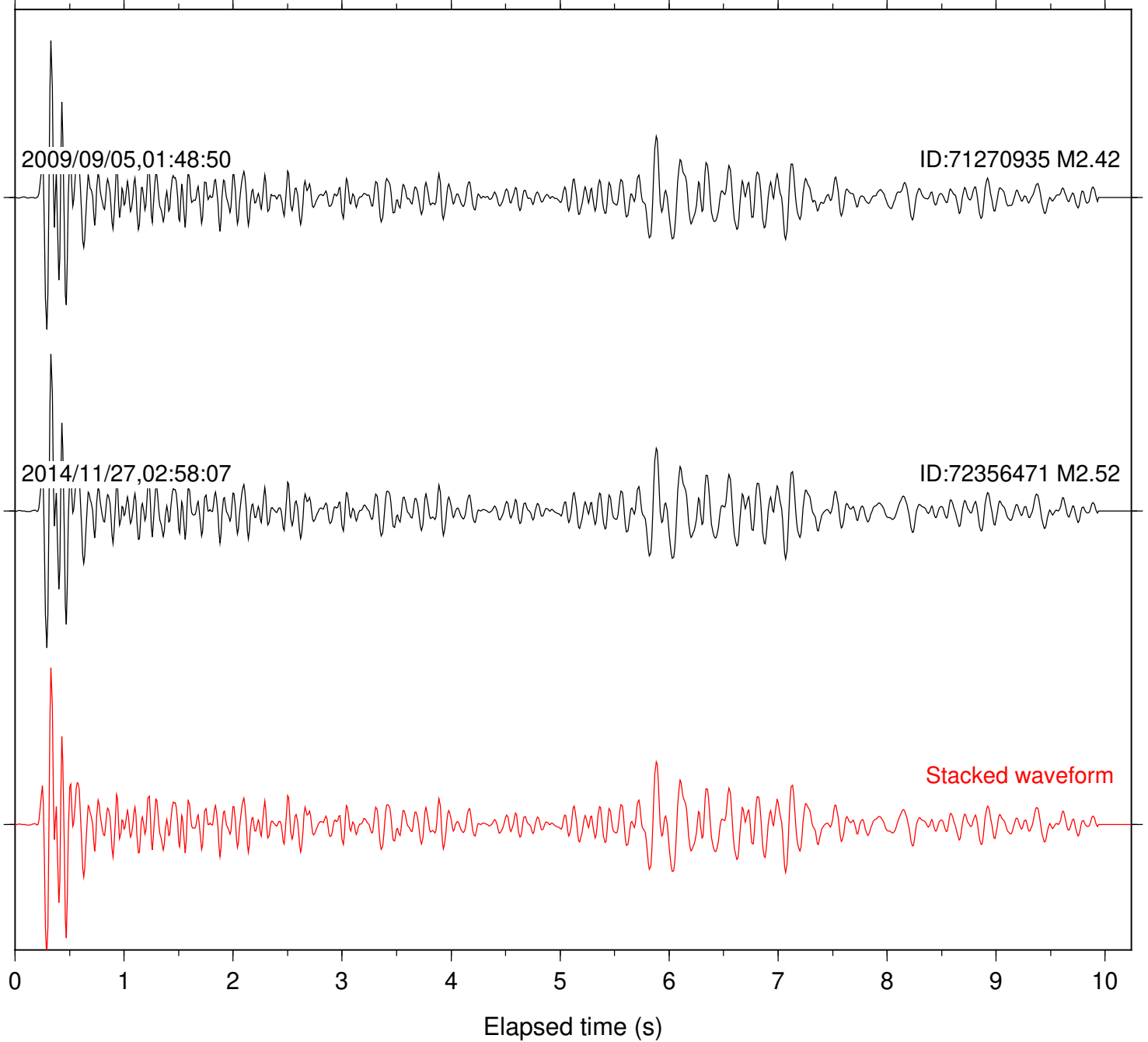
SeqID: MTJMC77 Station: B045 Com: EHZ

Lat: 40.30 Lon:-124.38 Focal depth: 19.60 km



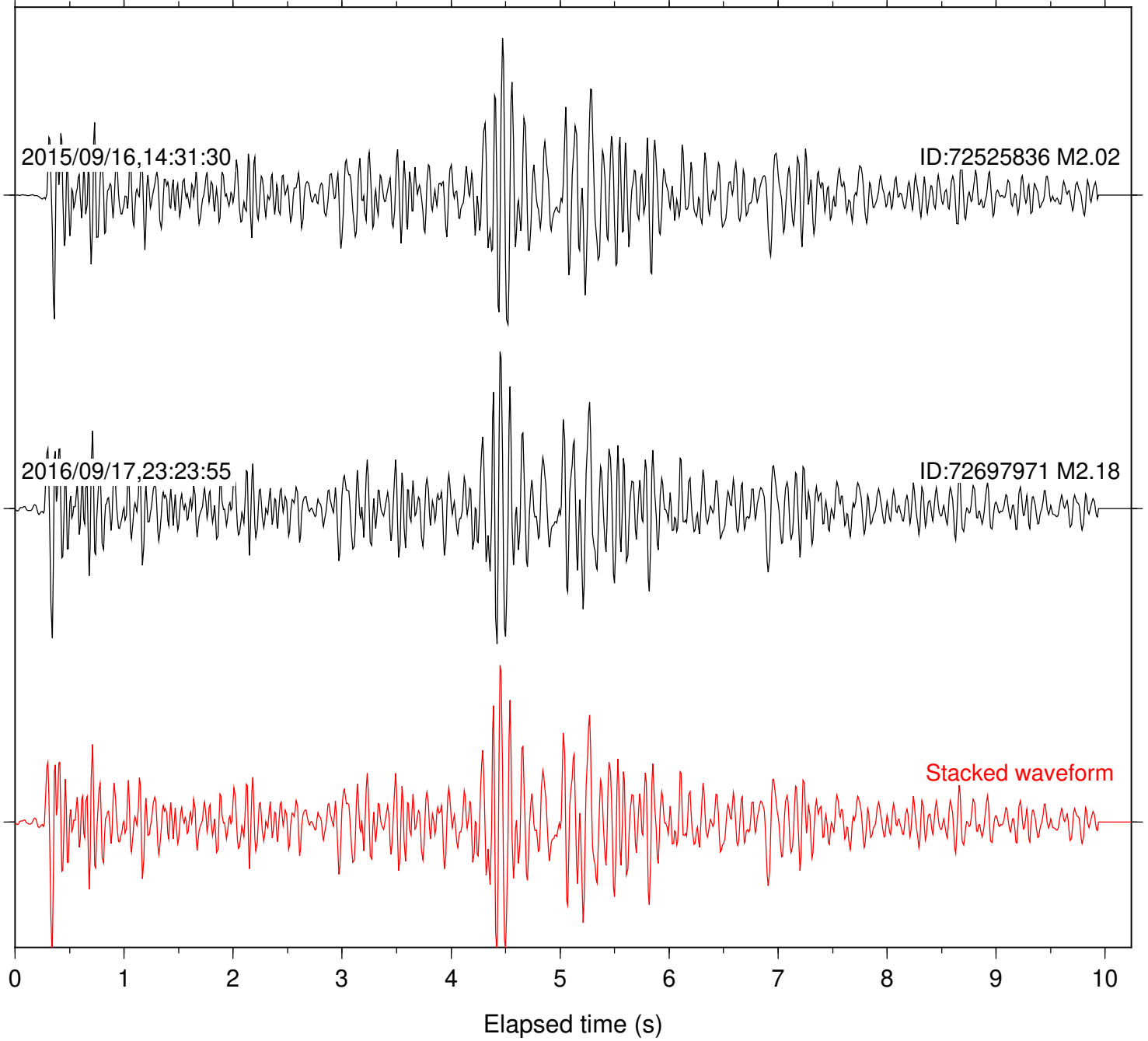
SeqID: MTJMC79 Station: B045 Com: EHZ

Lat: 40.28 Lon:-124.31 Focal depth: 22.40 km



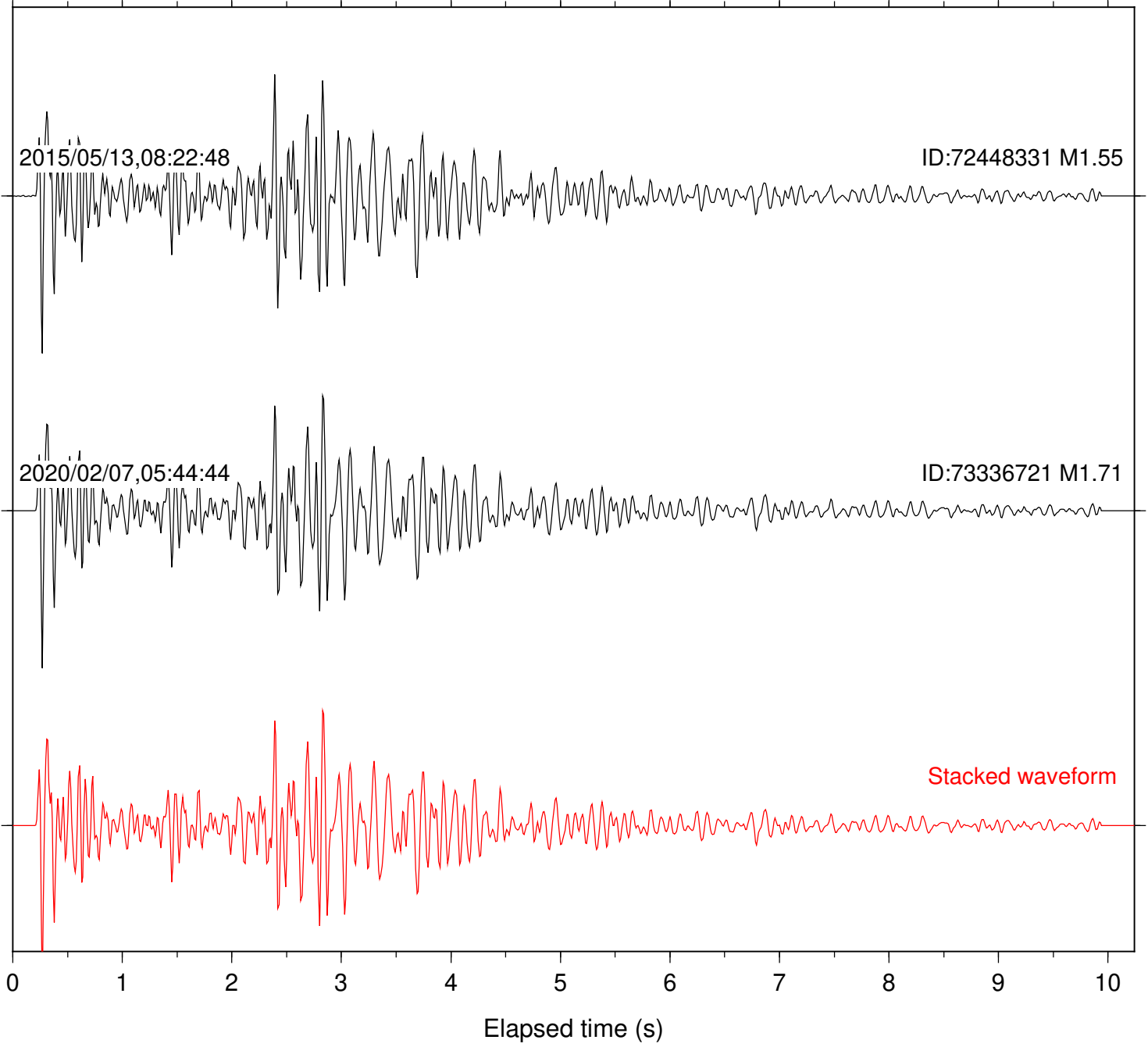
SeqID: MTJMC24 Station: B046 Com: EHZ

Lat: 40.30 Lon:-124.49 Focal depth: 19.48 km



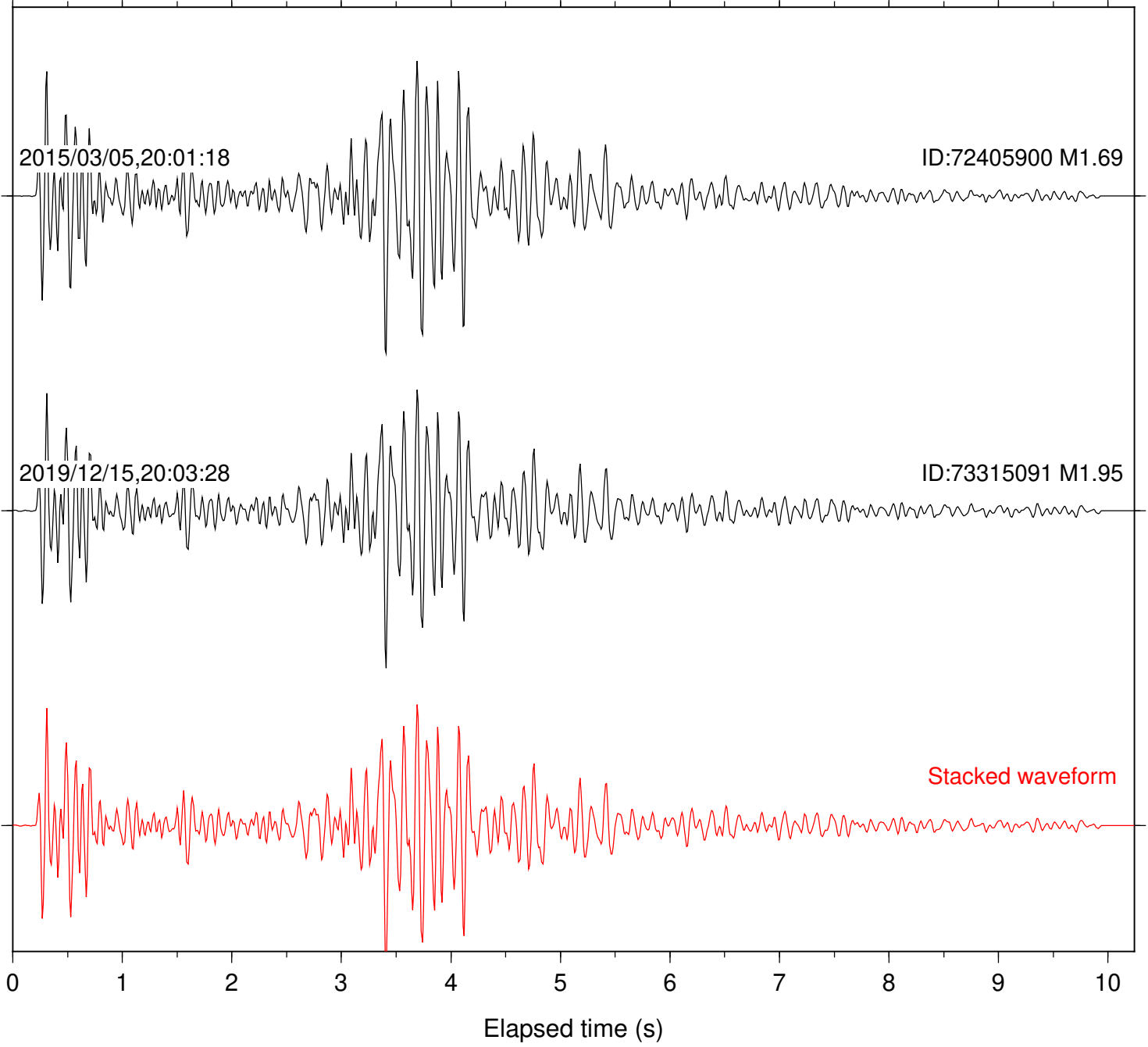
SeqID: MTJMC28 Station: B046 Com: EHZ

Lat: 40.30 Lon:-124.39 Focal depth: 8.40 km



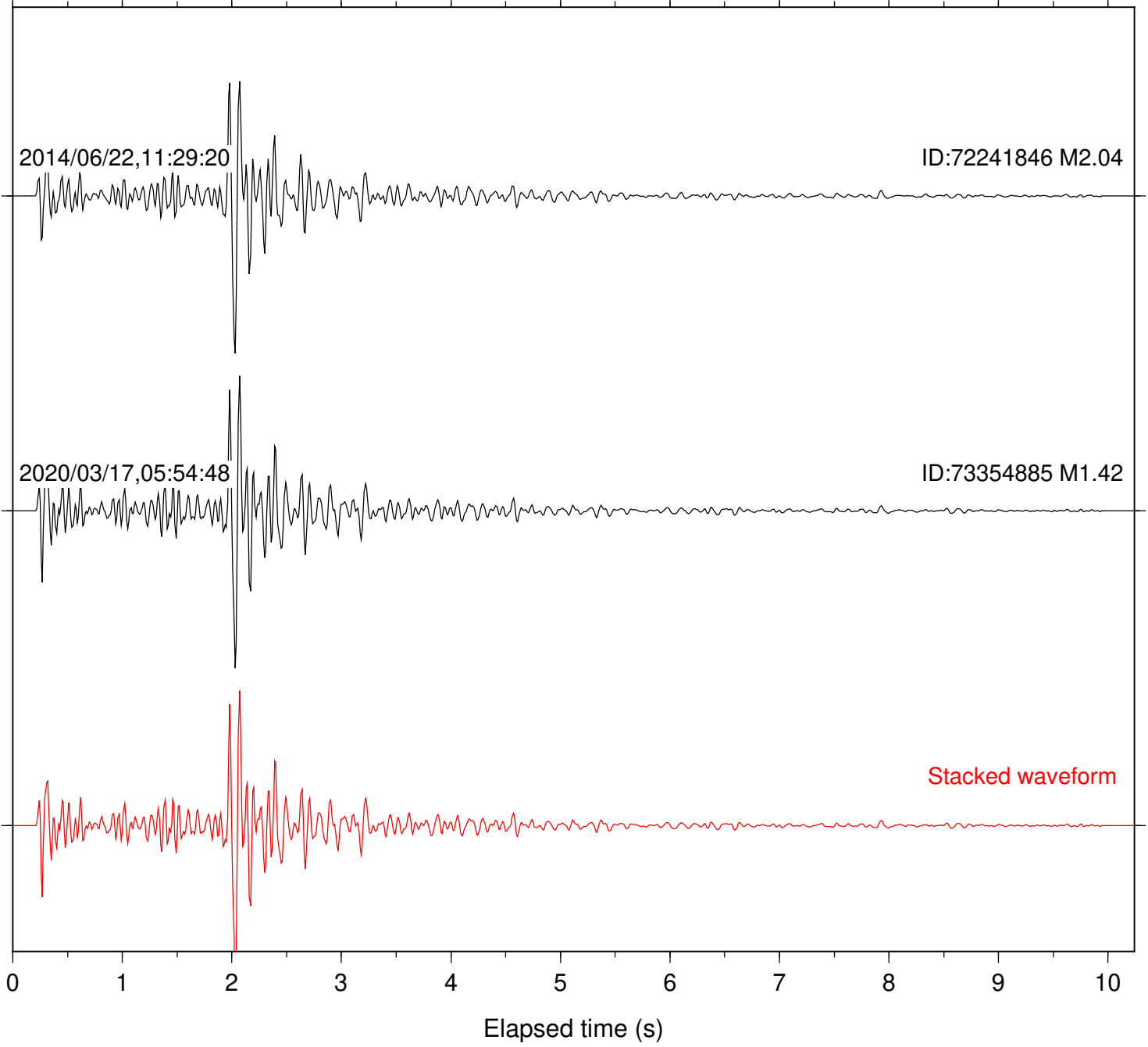
SeqID: MTJMC29 Station: B046 Com: EHZ

Lat: 40.25 Lon:-124.17 Focal depth: 13.20 km



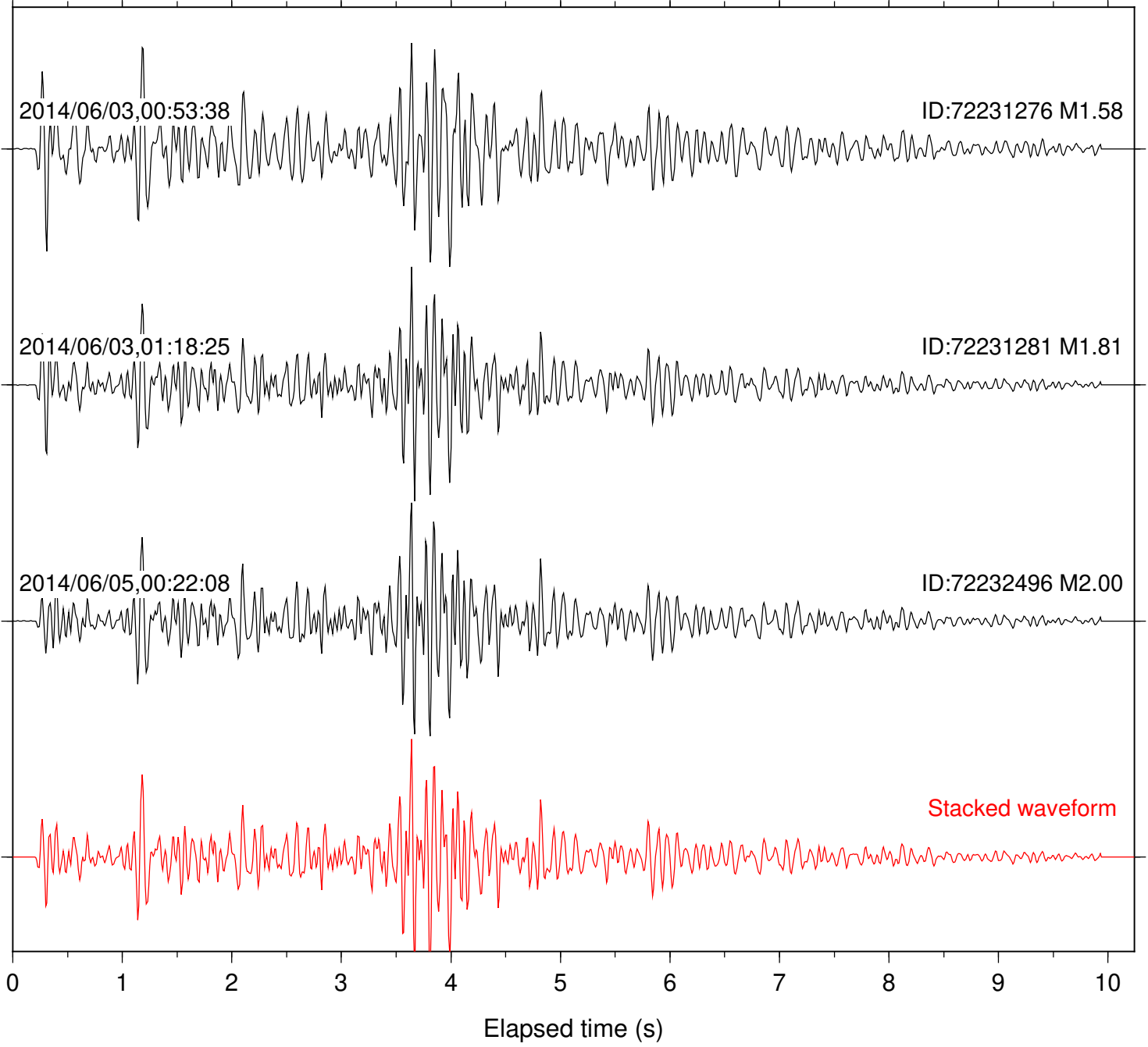
SeqID: MTJMC31 Station: B046 Com: EHZ

Lat: 40.29 Lon:-124.33 Focal depth: 8.68 km



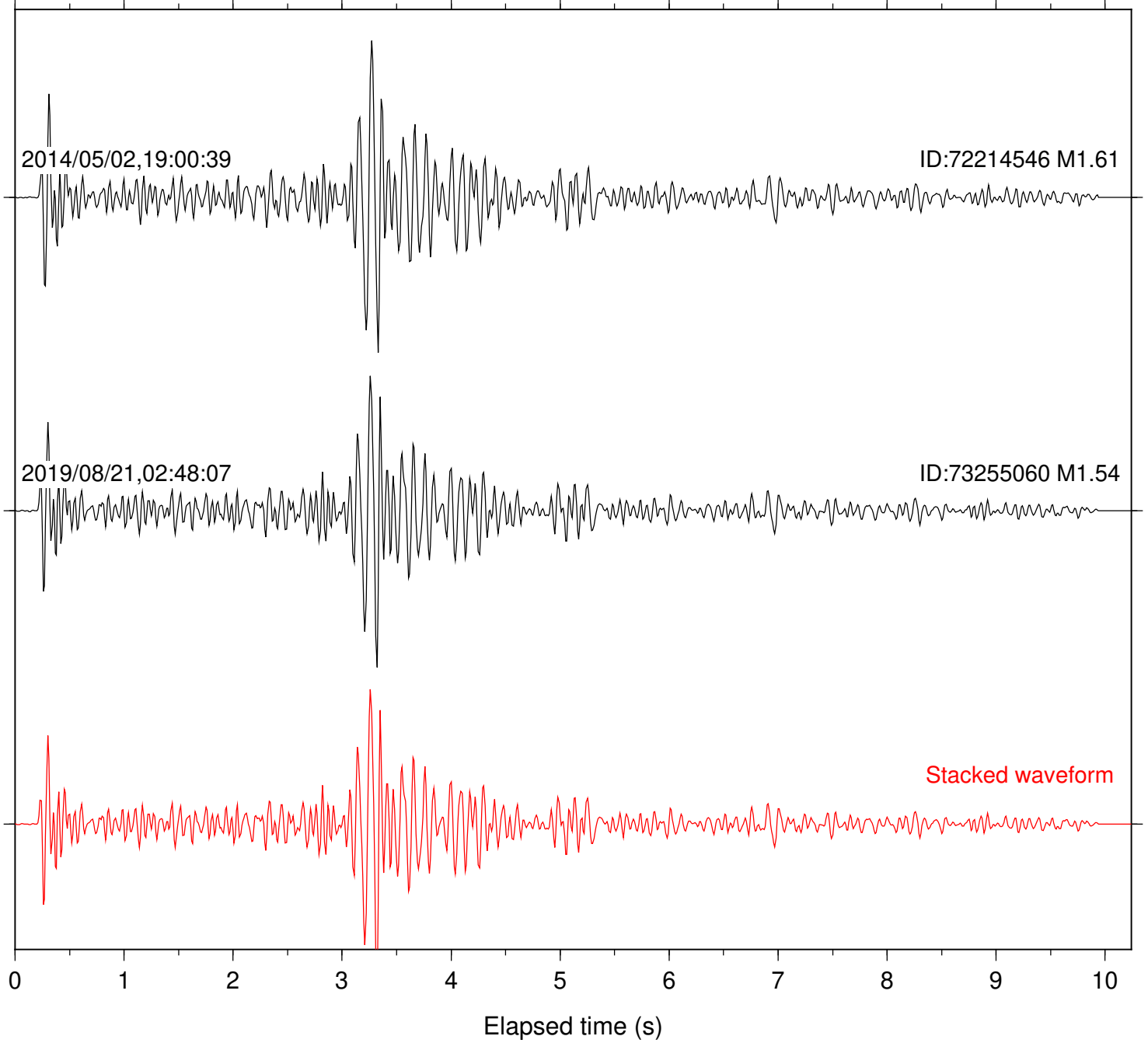
SeqID: MTJMC32 Station: B046 Com: EHZ

Lat: 40.35 Lon:-124.42 Focal depth: 18.64 km



SeqID: MTJMC33 Station: B046 Com: EHZ

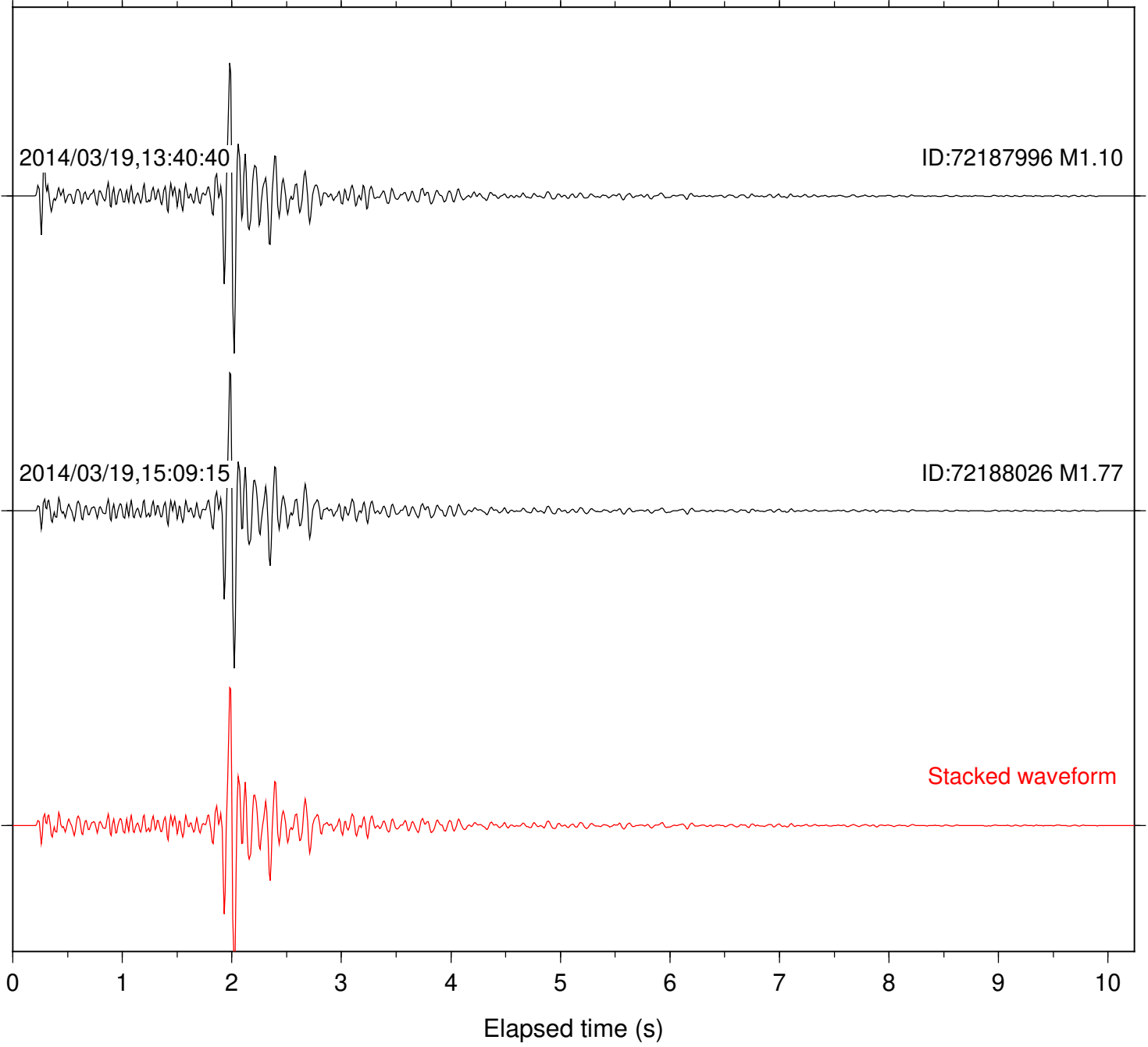
Lat: 40.30 Lon:-124.41 Focal depth: 16.09 km





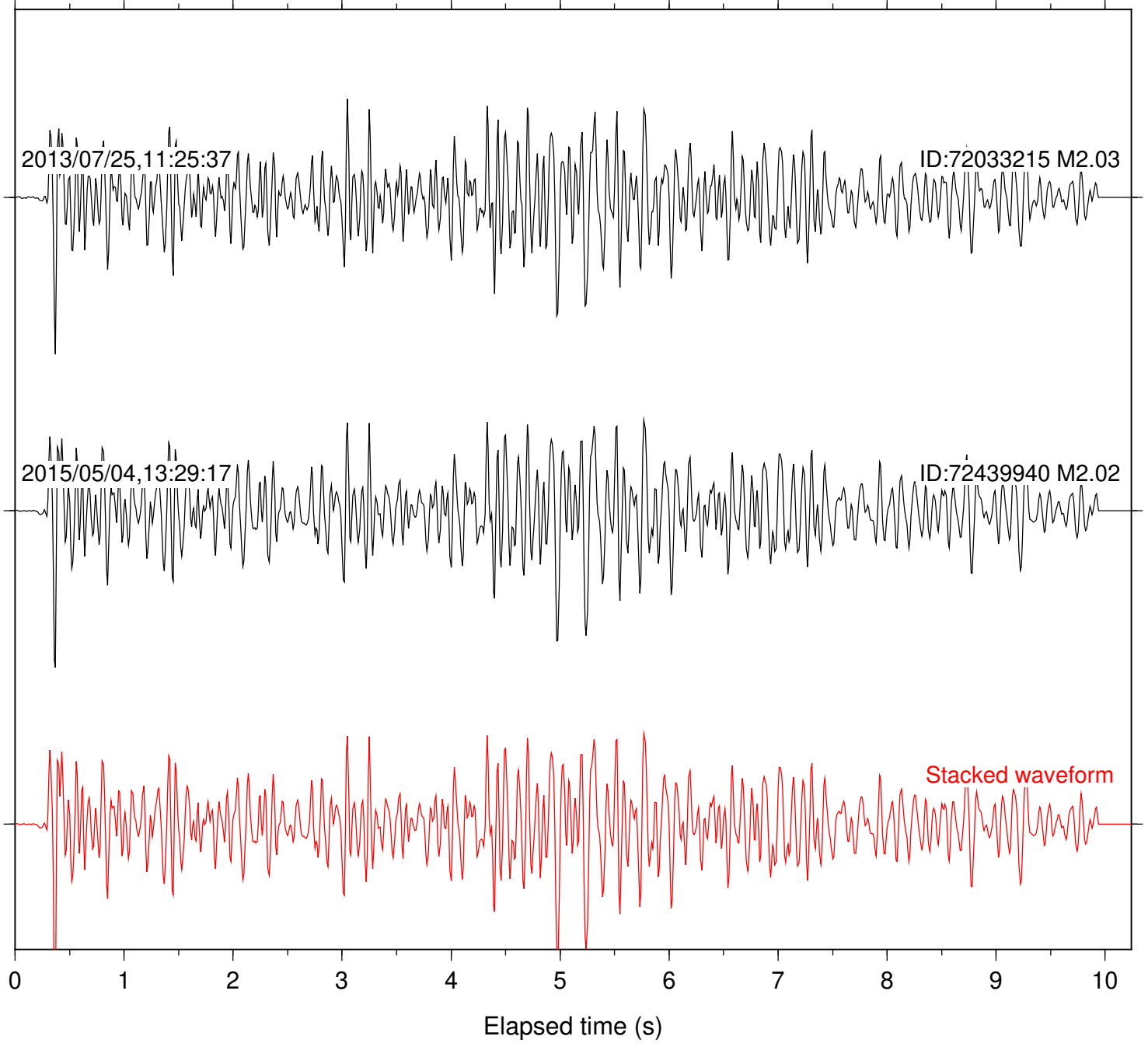
SeqID: MTJMC35 Station: B046 Com: EHZ

Lat: 40.30 Lon:-124.30 Focal depth: 8.84 km



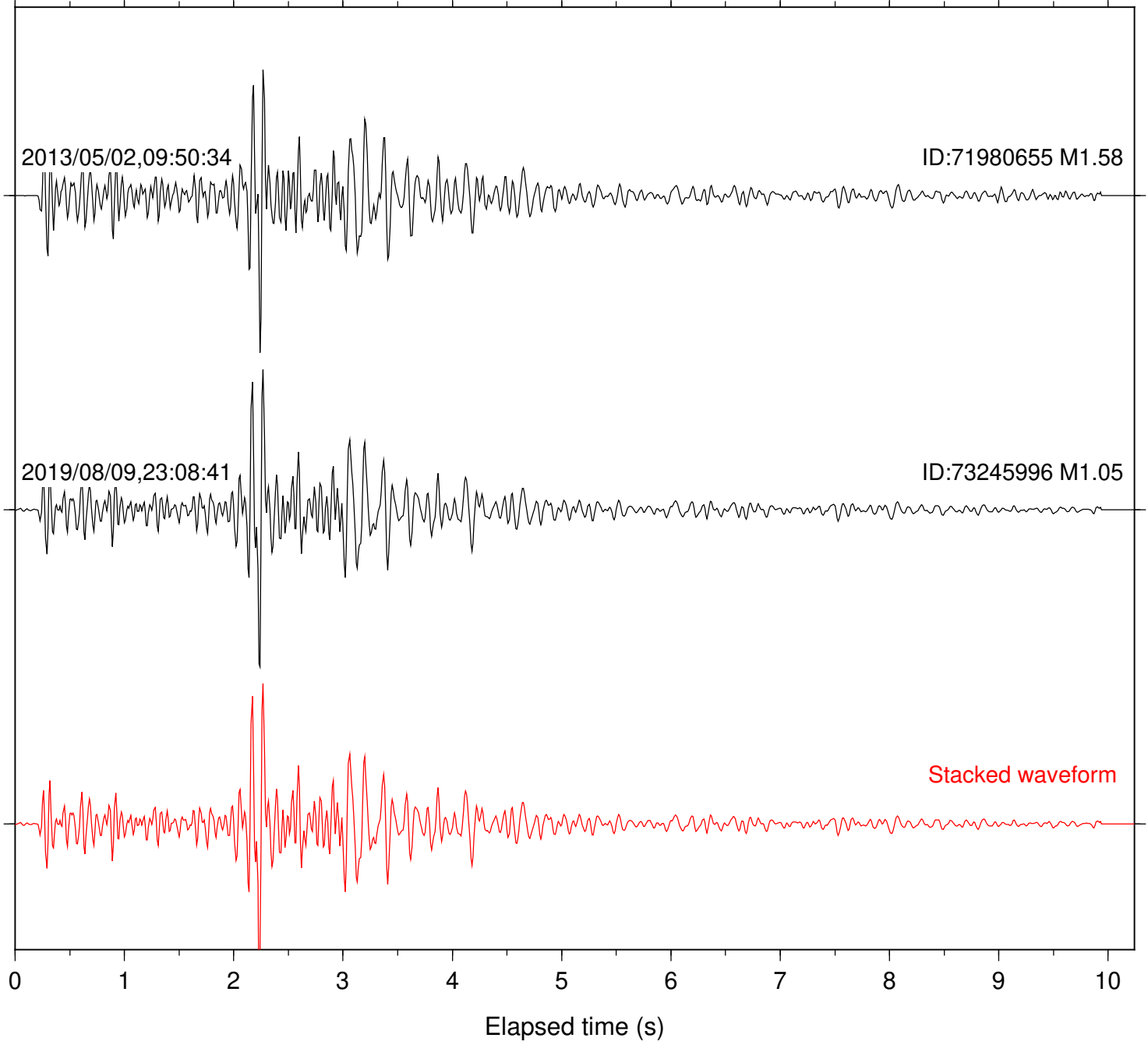
SeqID: MTJMC40 Station: B046 Com: EHZ

Lat: 40.30 Lon:-124.45 Focal depth: 21.05 km



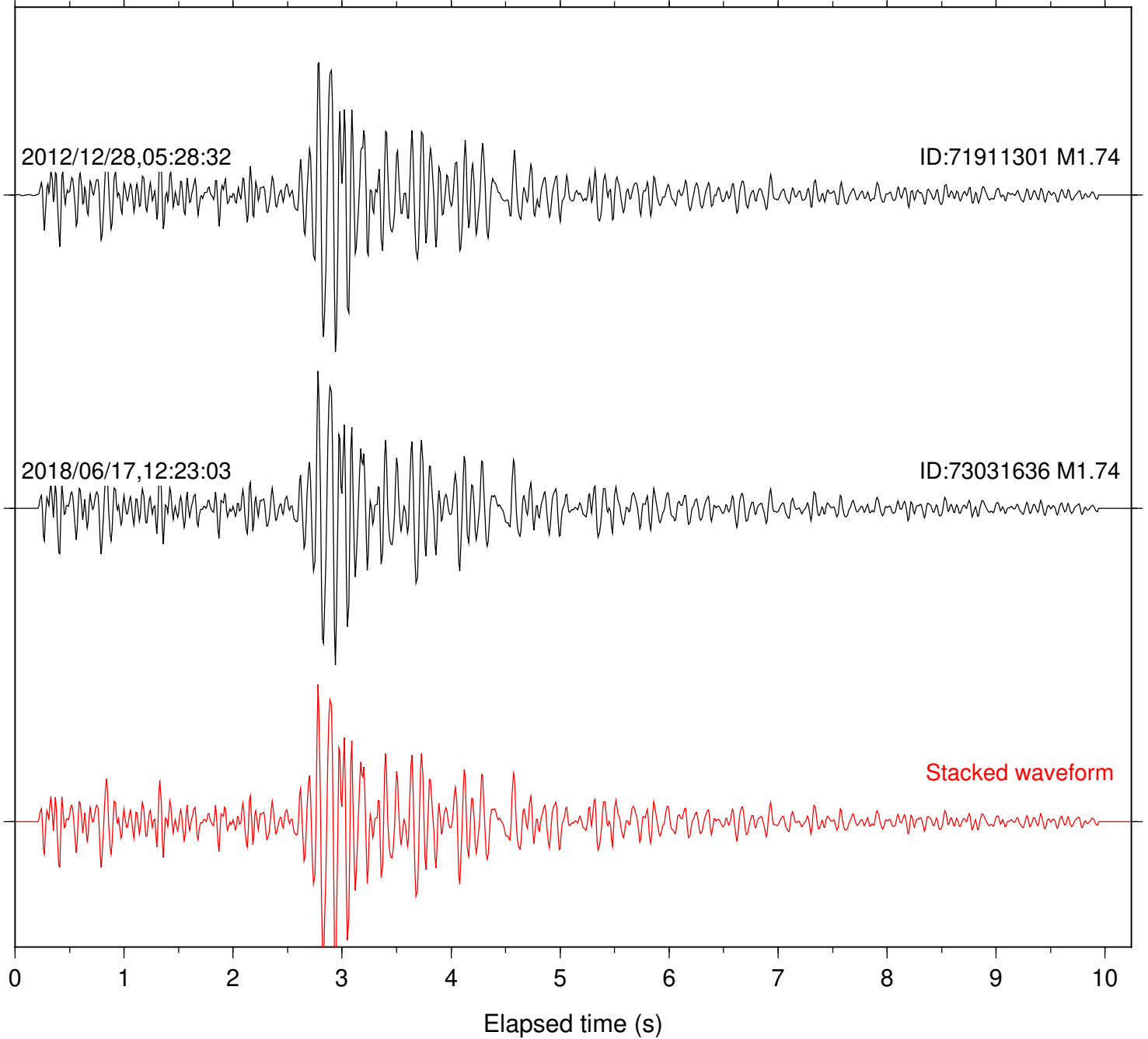
SeqID: MTJMC41 Station: B046 Com: EHZ

Lat: 40.29 Lon:-124.36 Focal depth: 8.06 km



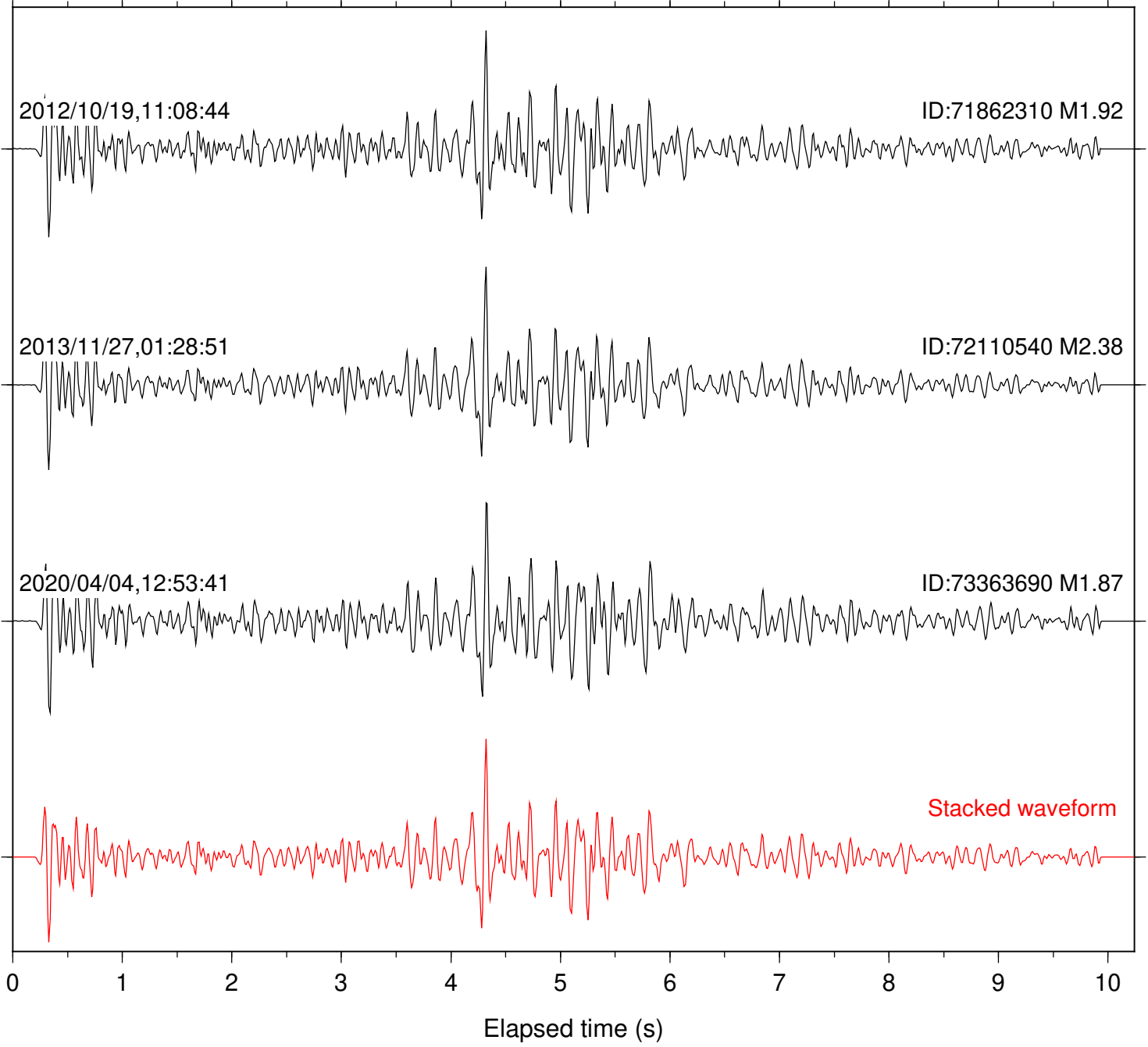
SeqID: MTJMC44 Station: B046 Com: EHZ

Lat: 40.30 Lon:-124.38 Focal depth: 12.90 km



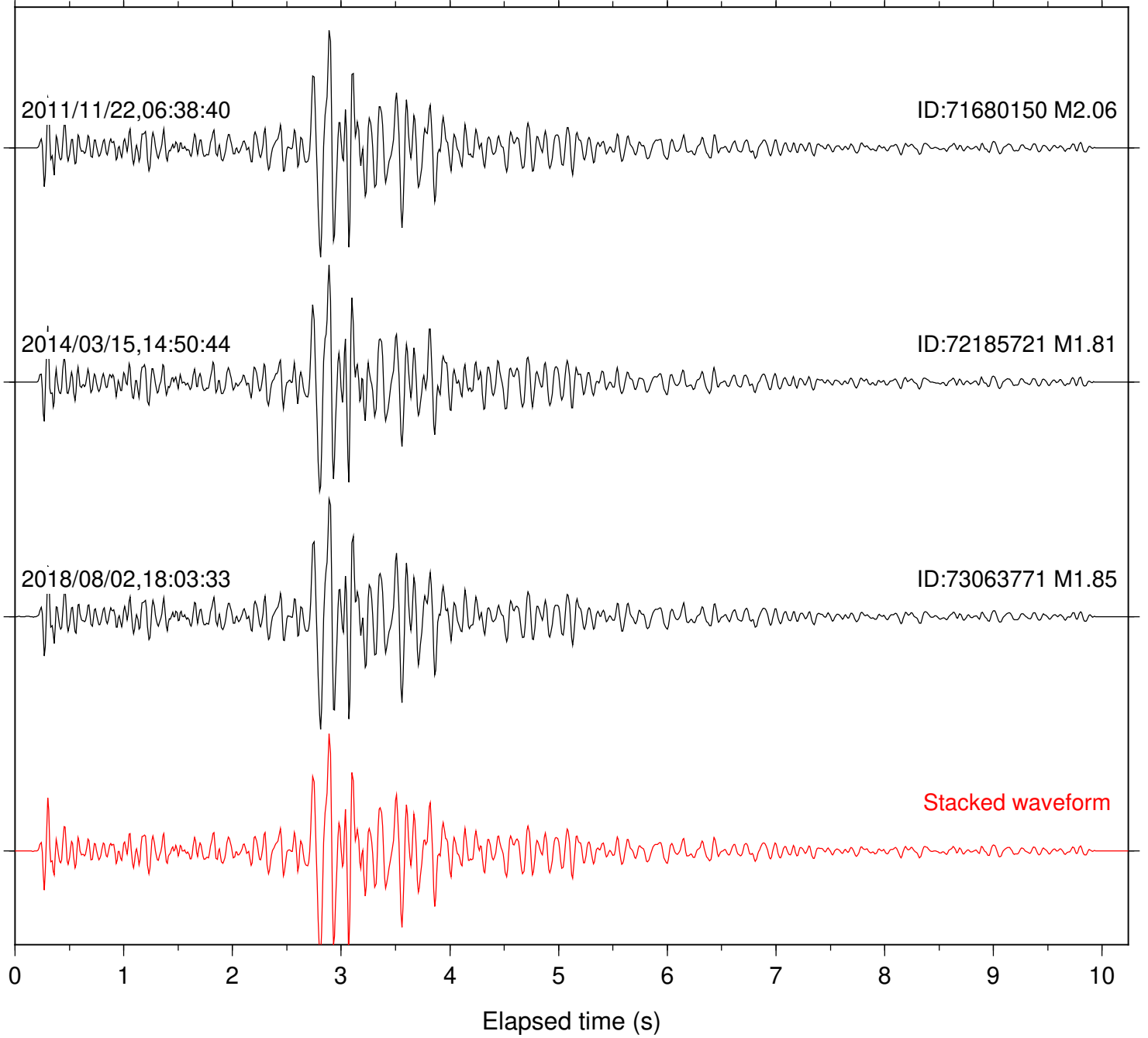
SeqID: MTJMC45 Station: B046 Com: EHZ

Lat: 40.29 Lon:-124.48 Focal depth: 19.91 km



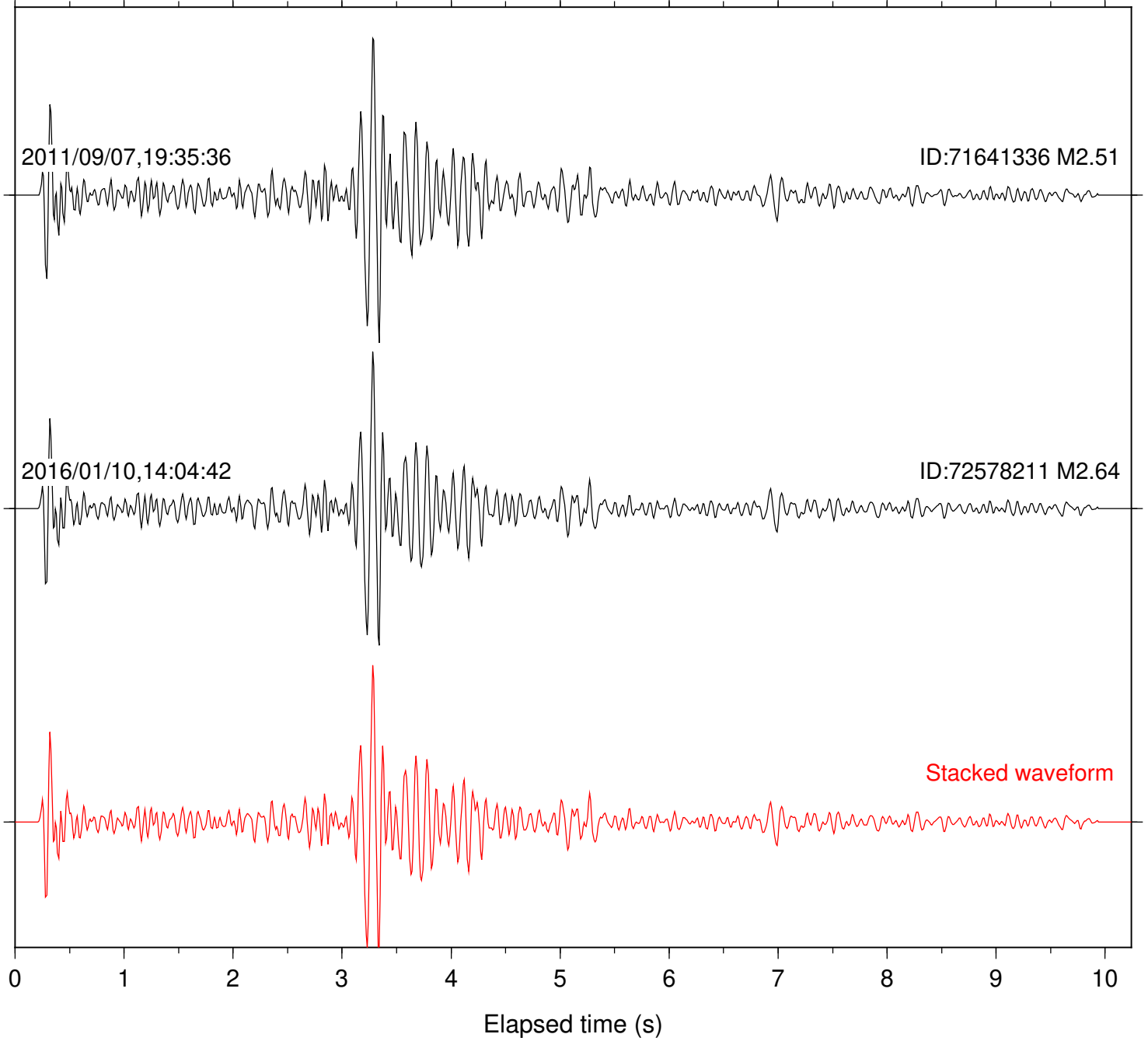
SeqID: MTJMC49 Station: B046 Com: EHZ

Lat: 40.31 Lon:-124.39 Focal depth: 9.86 km



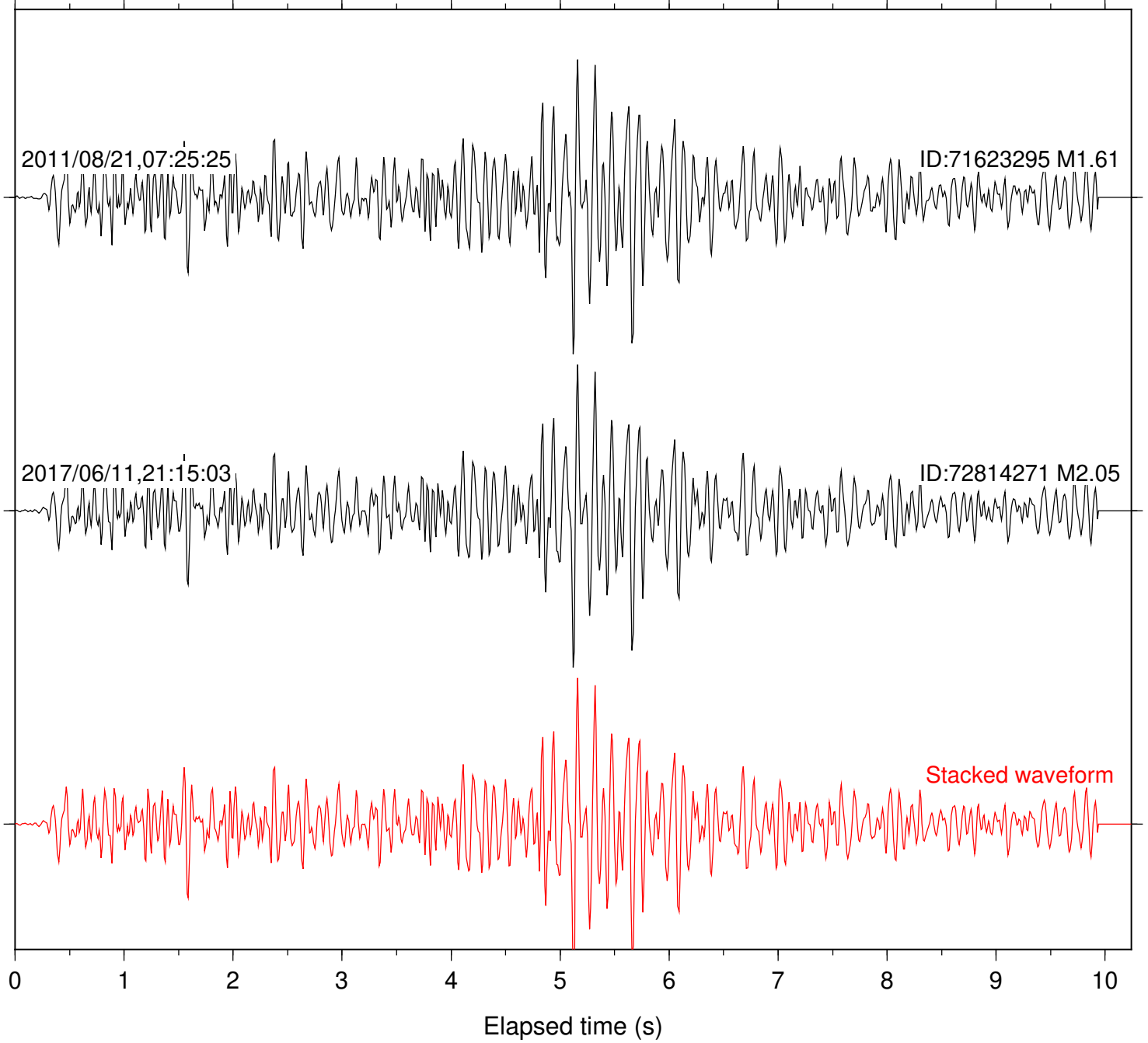
SeqID: MTJMC50 Station: B046 Com: EHZ

Lat: 40.29 Lon:-124.40 Focal depth: 15.85 km



SeqID: MTJMC51 Station: B046 Com: EHZ

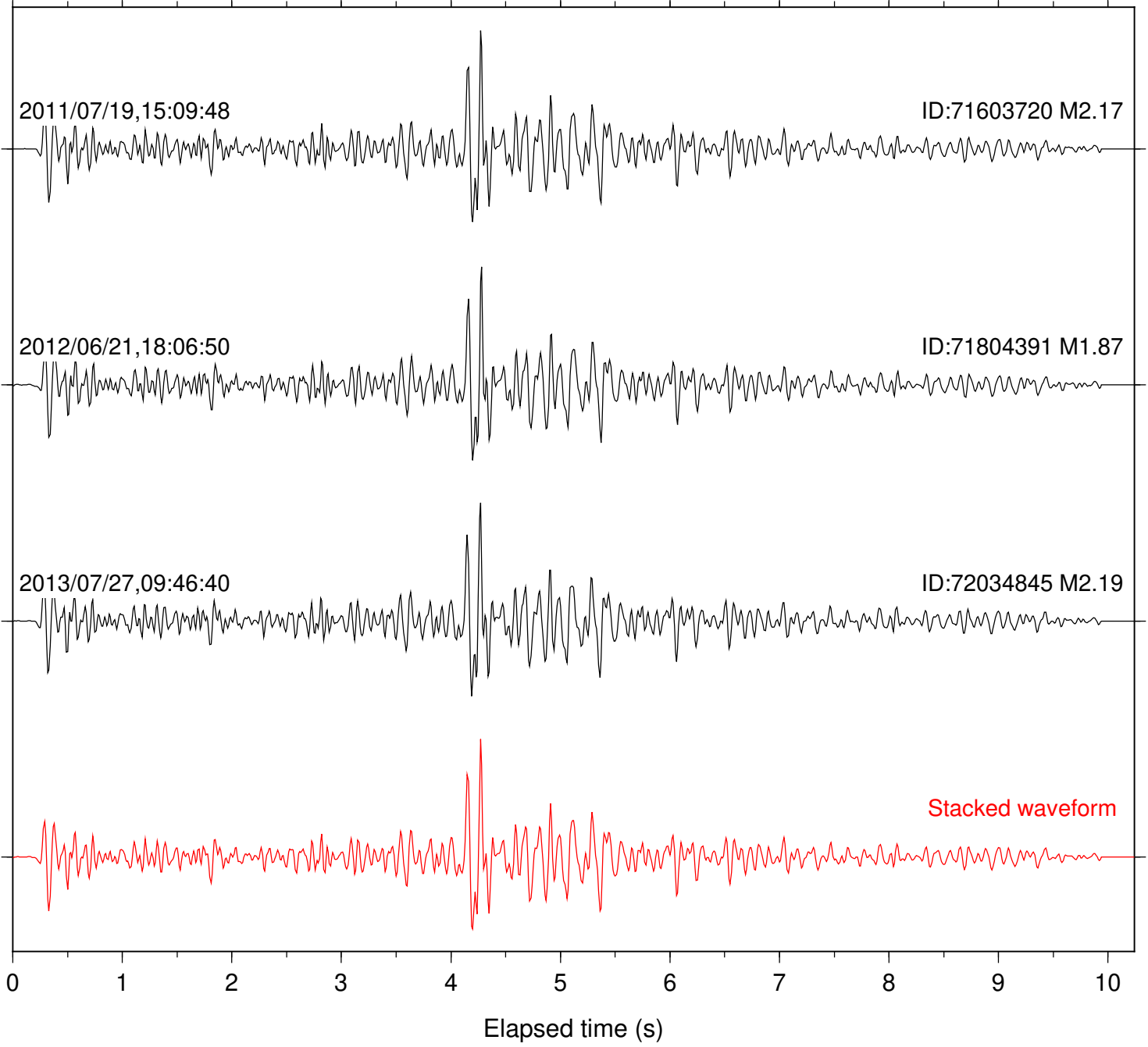
Lat: 40.30 Lon:-124.52 Focal depth: 19.67 km





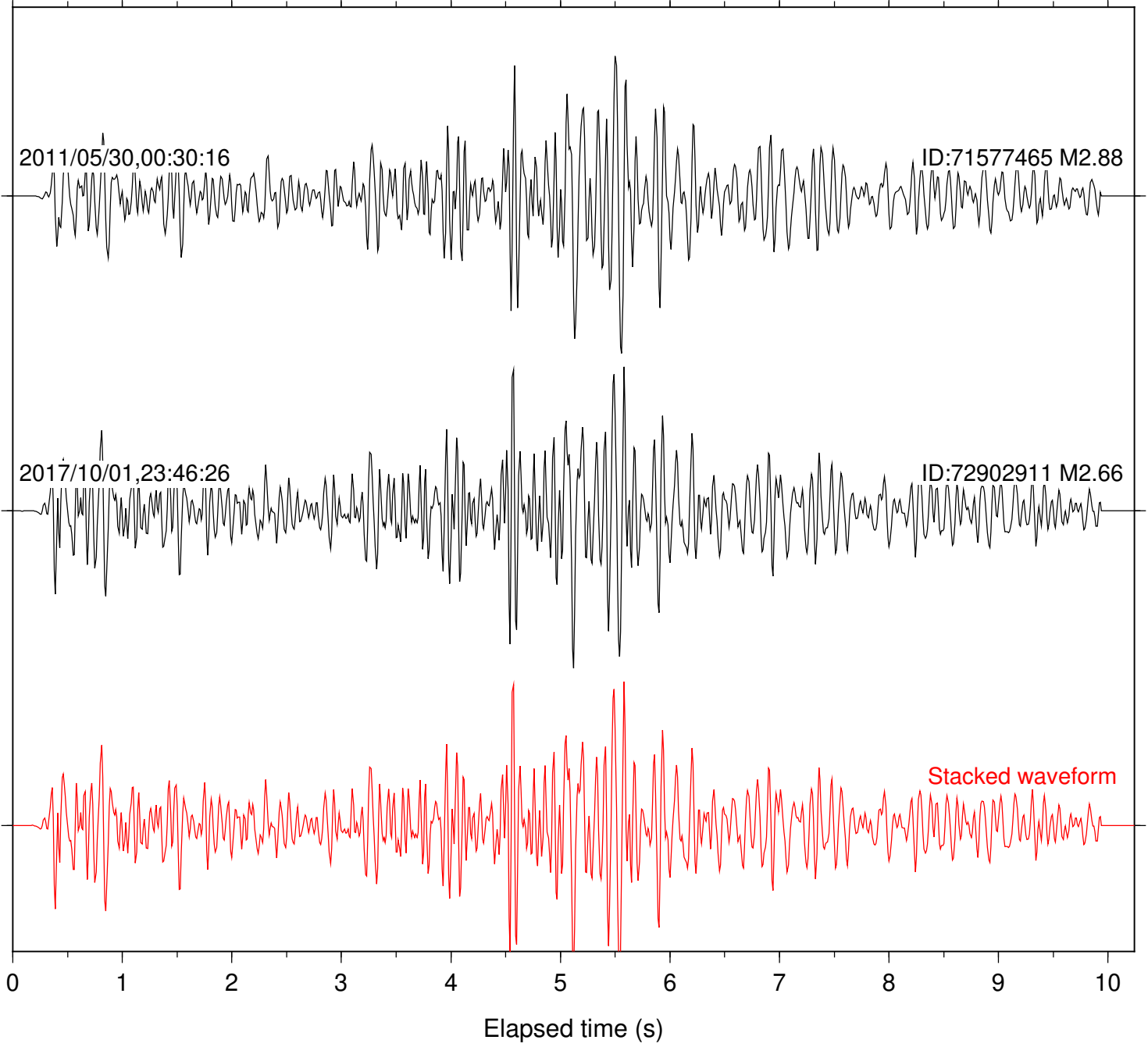
SeqID: MTJMC52 Station: B046 Com: EHZ

Lat: 40.30 Lon:-124.48 Focal depth: 21.47 km



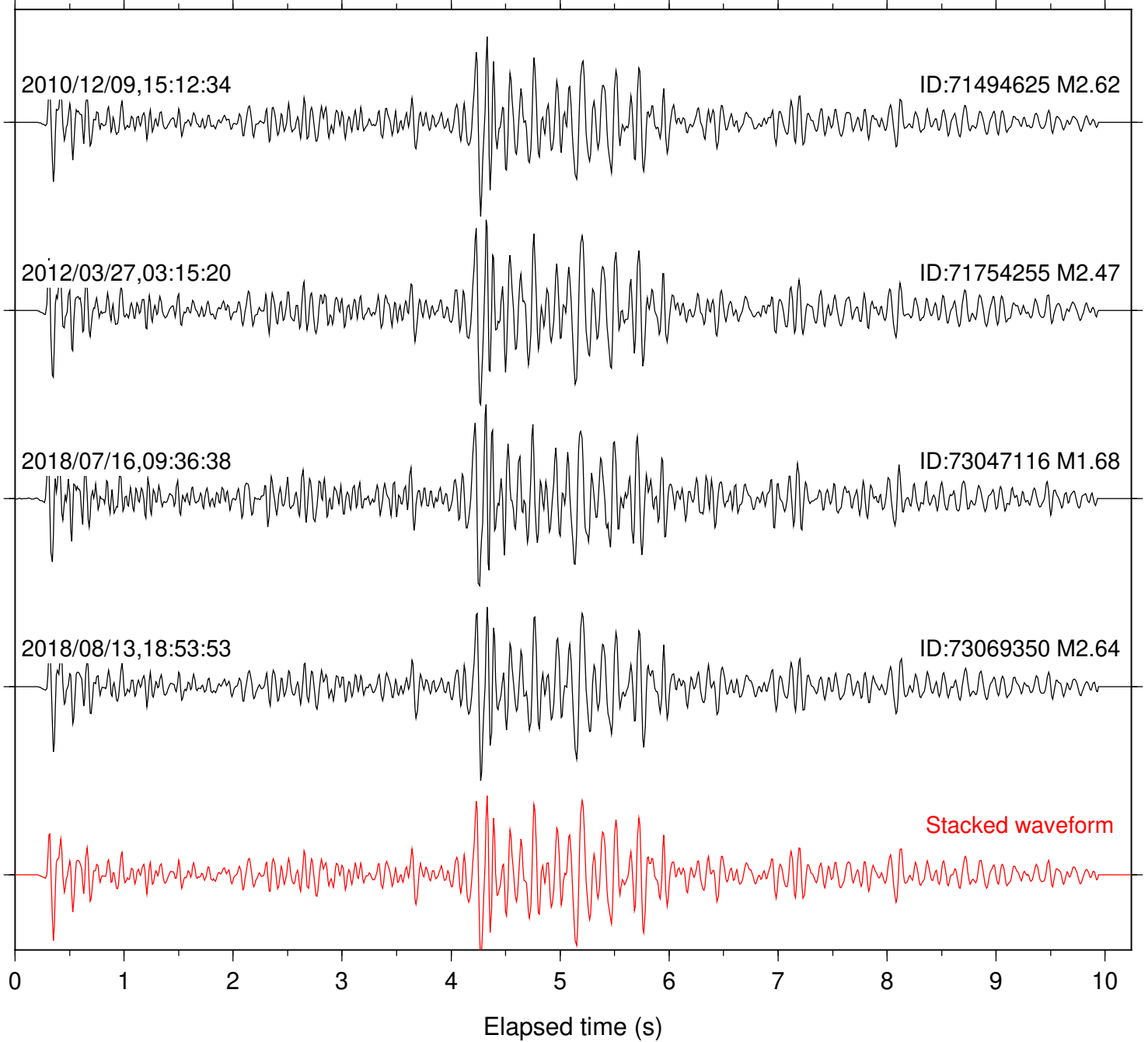
SeqID: MTJMC56 Station: B046 Com: EHZ

Lat: 40.30 Lon:-124.51 Focal depth: 21.58 km



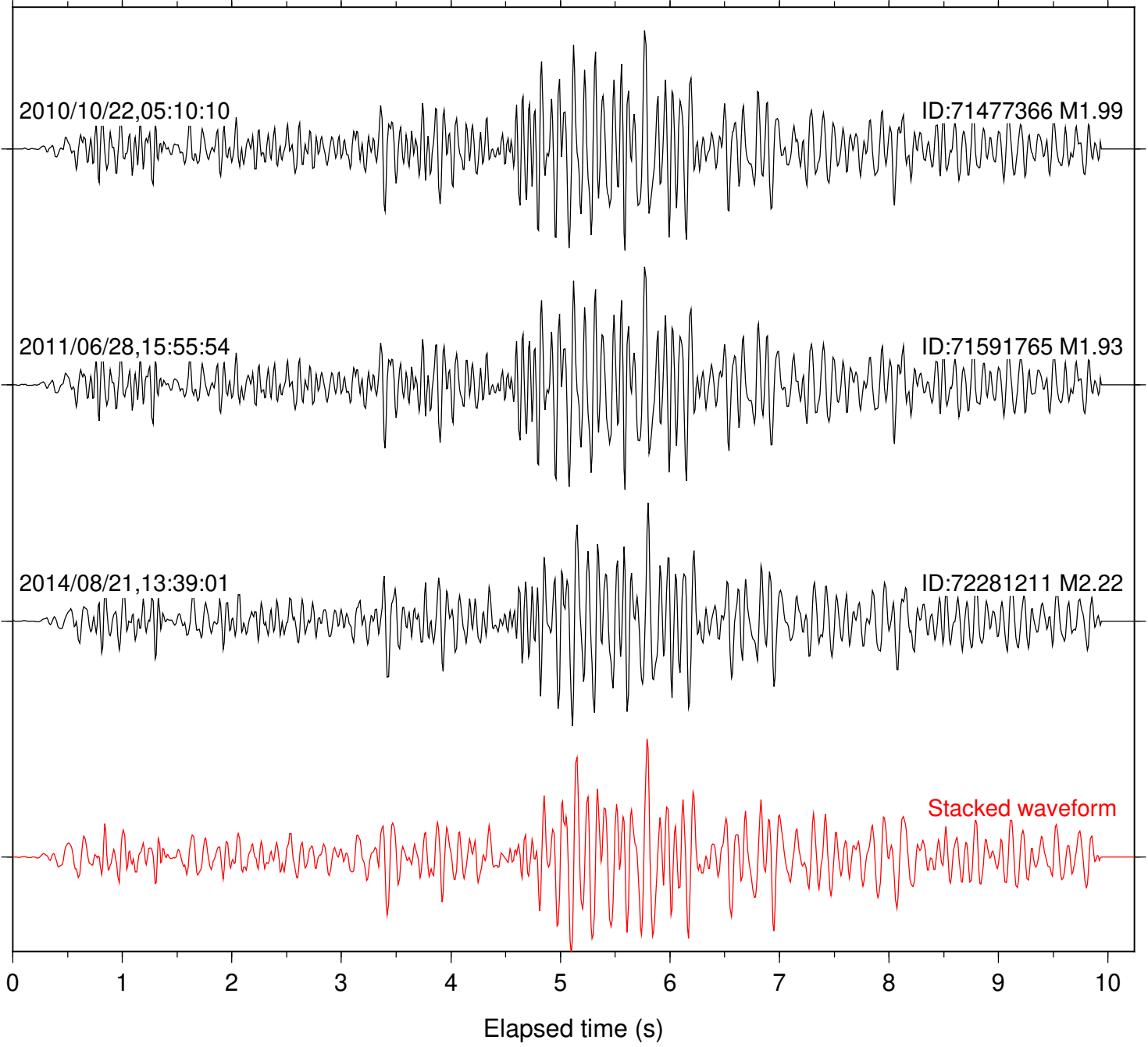
SeqID: MTJMC59 Station: B046 Com: EHZ

Lat: 40.30 Lon:-124.51 Focal depth: 21.34 km



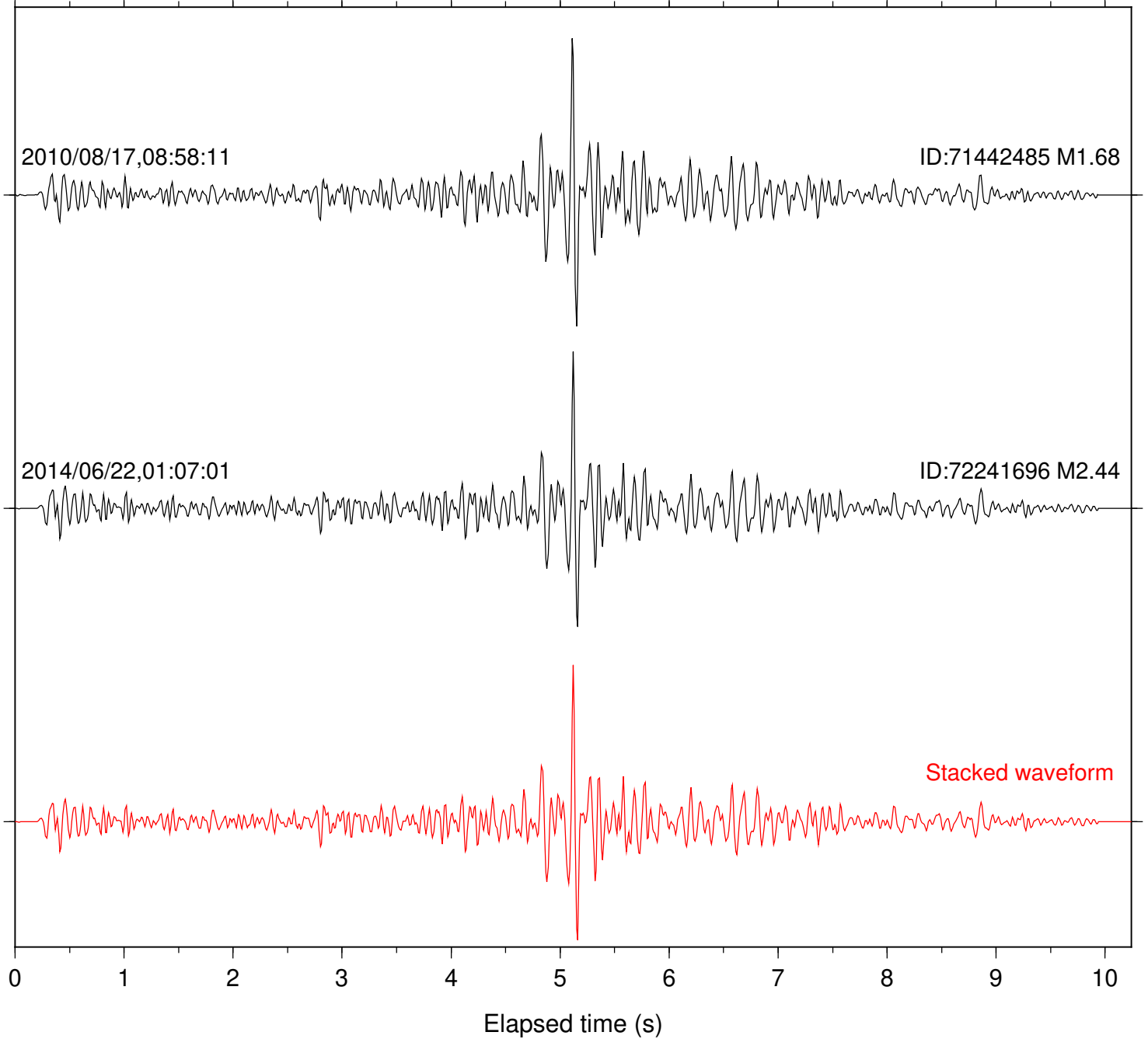
SeqID: MTJMC61 Station: B046 Com: EHZ

Lat: 40.31 Lon:-124.53 Focal depth: 20.14 km



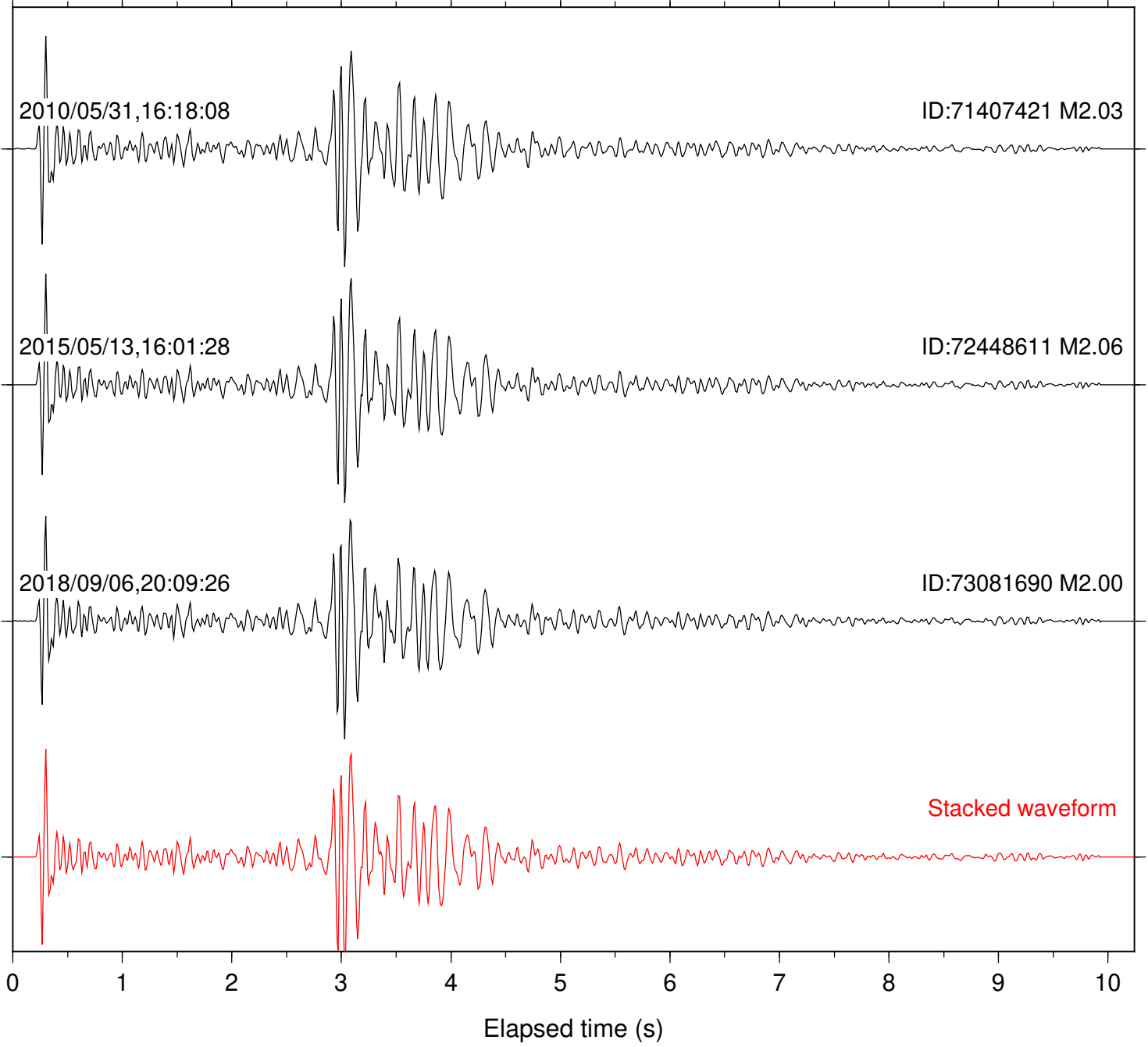
SeqID: MTJMC63 Station: B046 Com: EHZ

Lat: 40.36 Lon:-124.54 Focal depth: 23.43 km



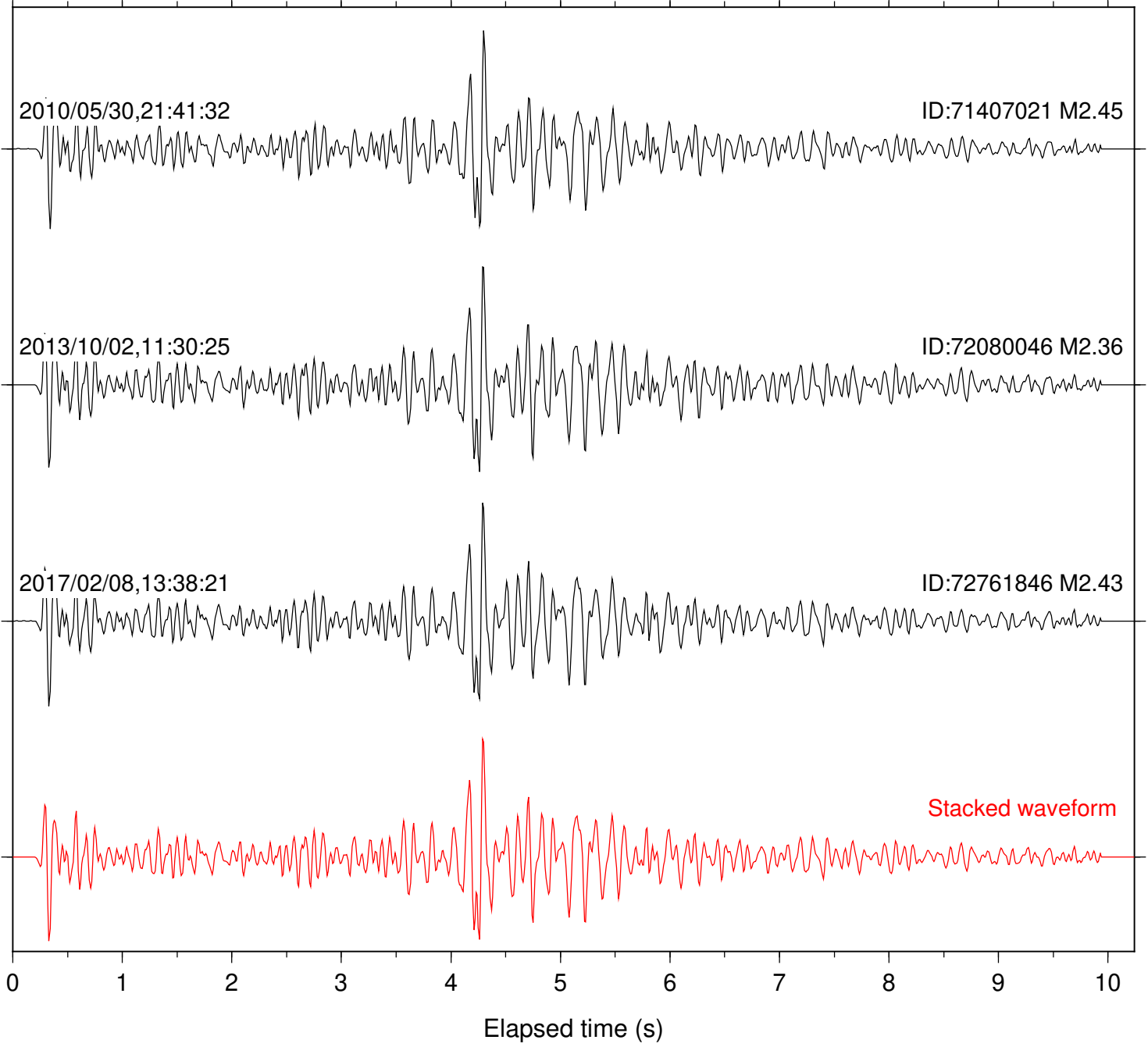
SeqID: MTJMC65 Station: B046 Com: EHZ

Lat: 40.31 Lon:-124.42 Focal depth: 9.87 km



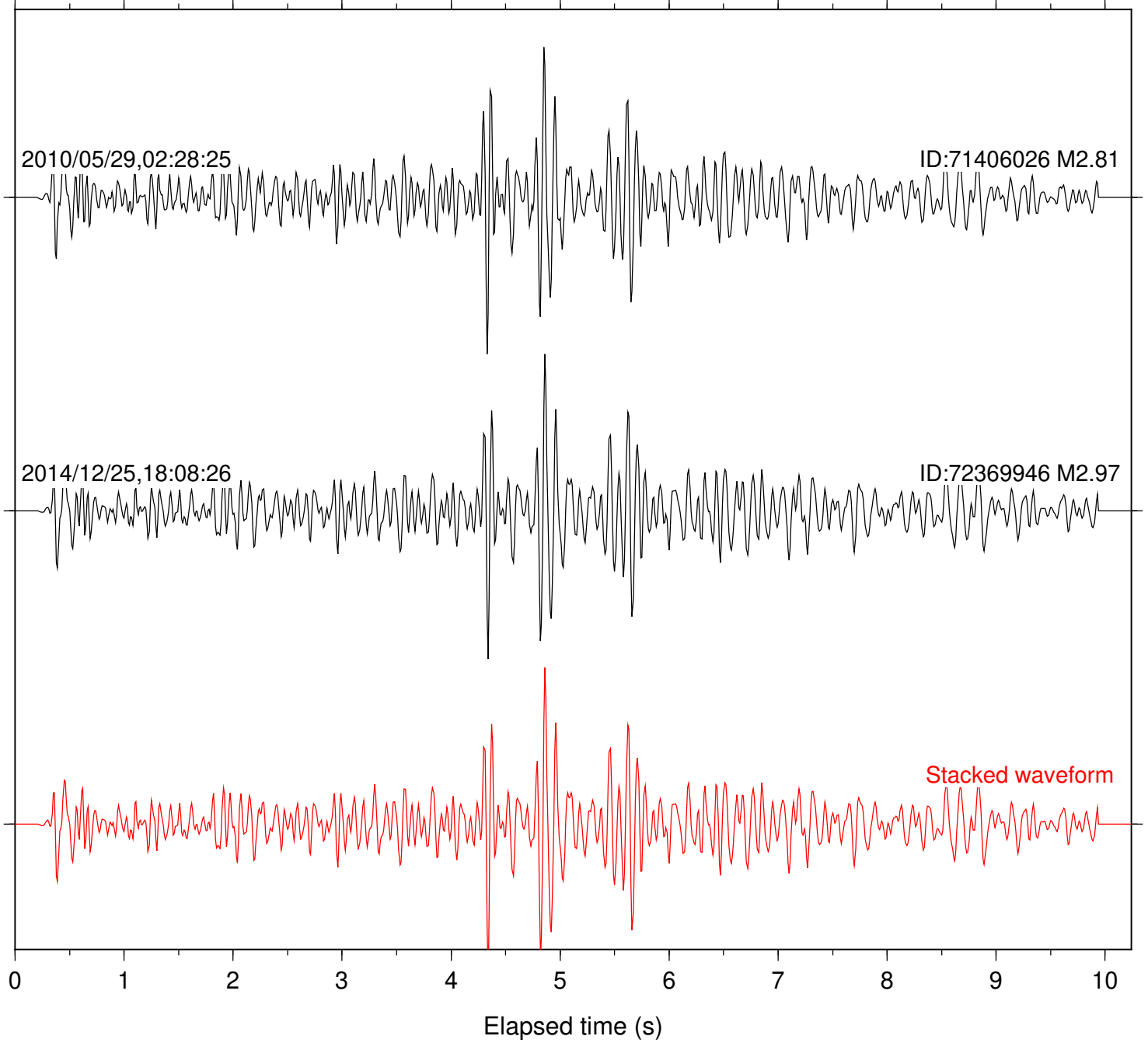
SeqID: MTJMC66 Station: B046 Com: EHZ

Lat: 40.29 Lon:-124.49 Focal depth: 20.58 km



SeqID: MTJMC67 Station: B046 Com: EHZ

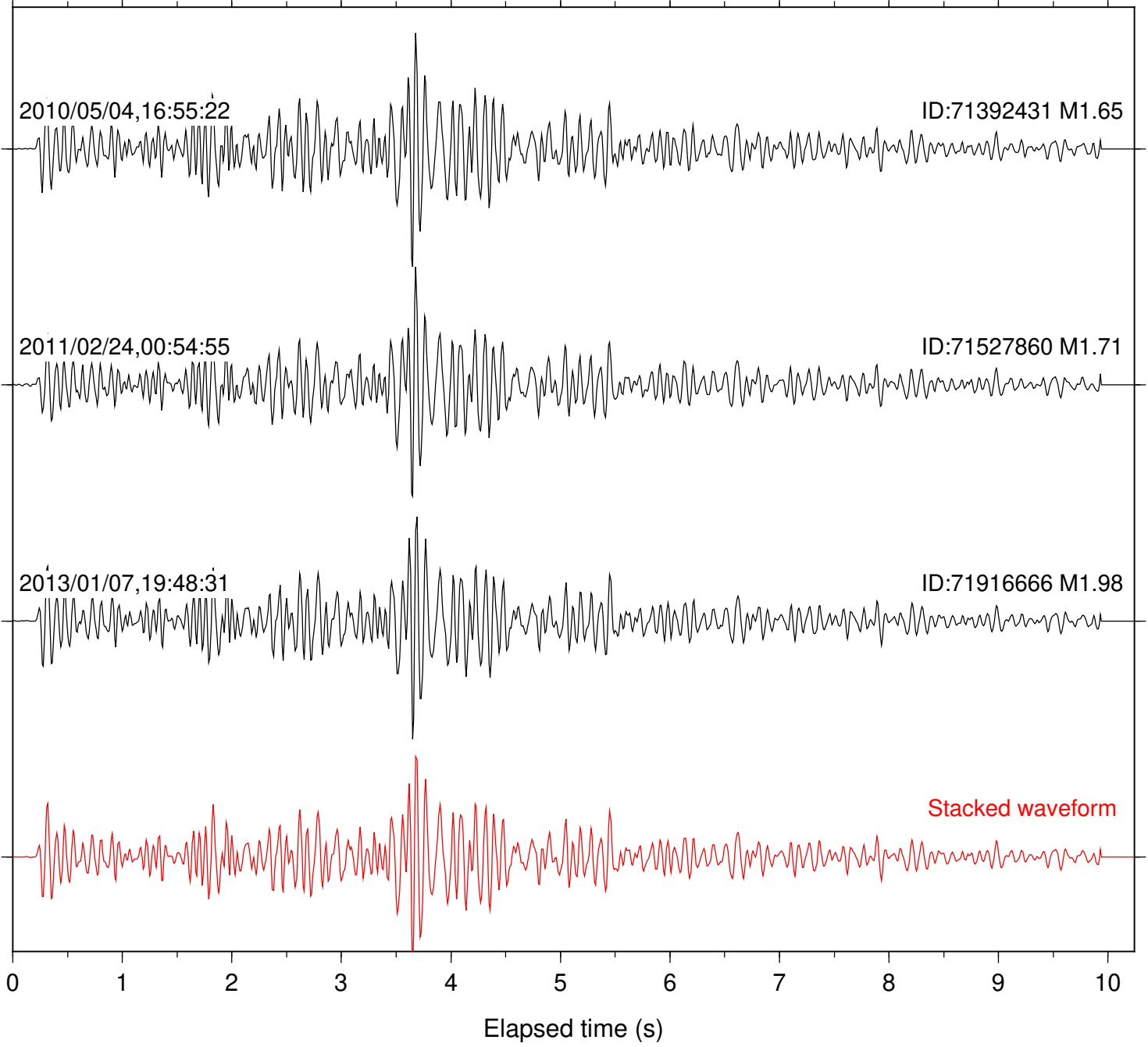
Lat: 40.31 Lon:-124.53 Focal depth: 20.78 km





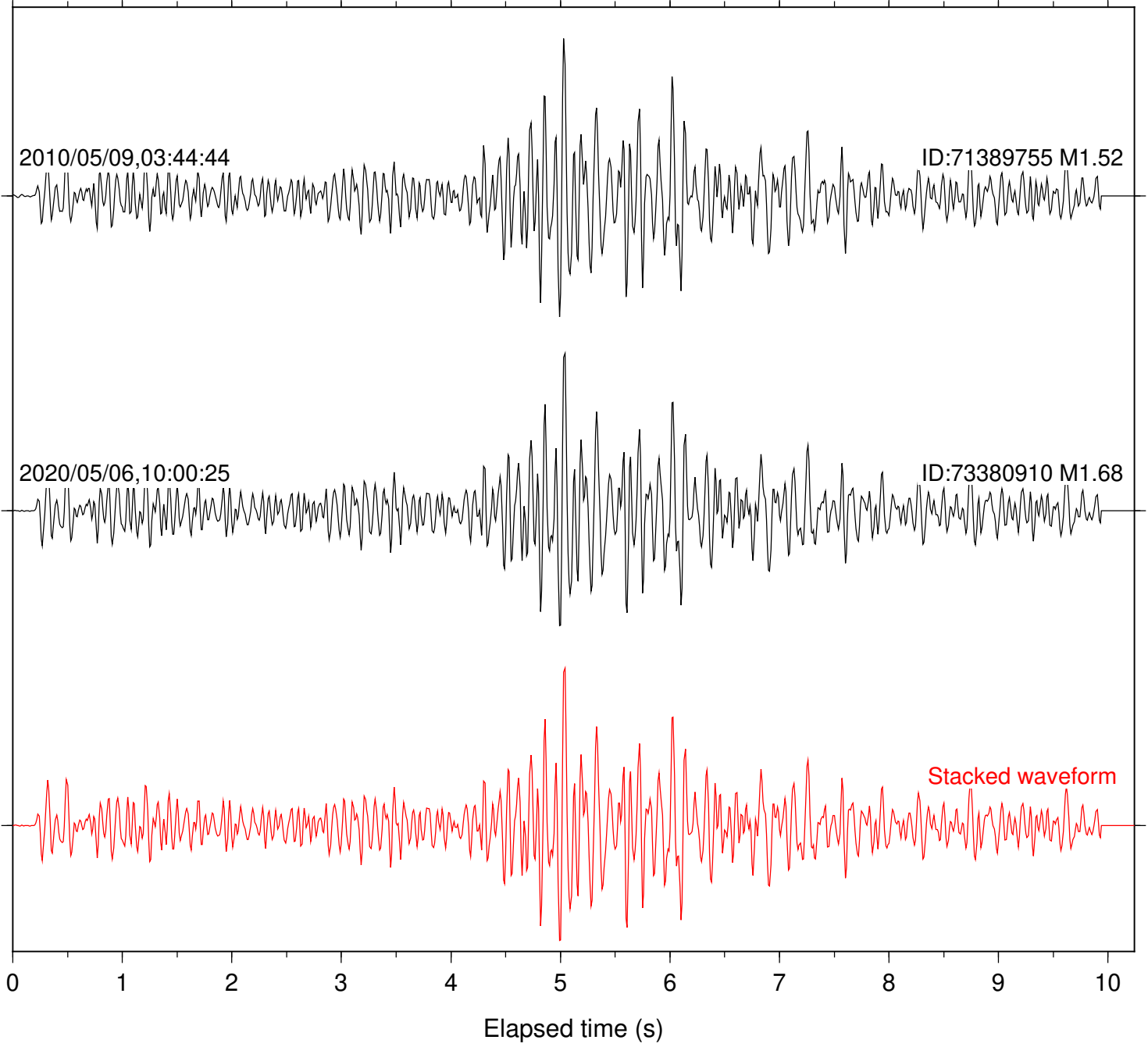
SeqID: MTJMC68 Station: B046 Com: EHZ

Lat: 40.29 Lon:-124.37 Focal depth: 21.22 km



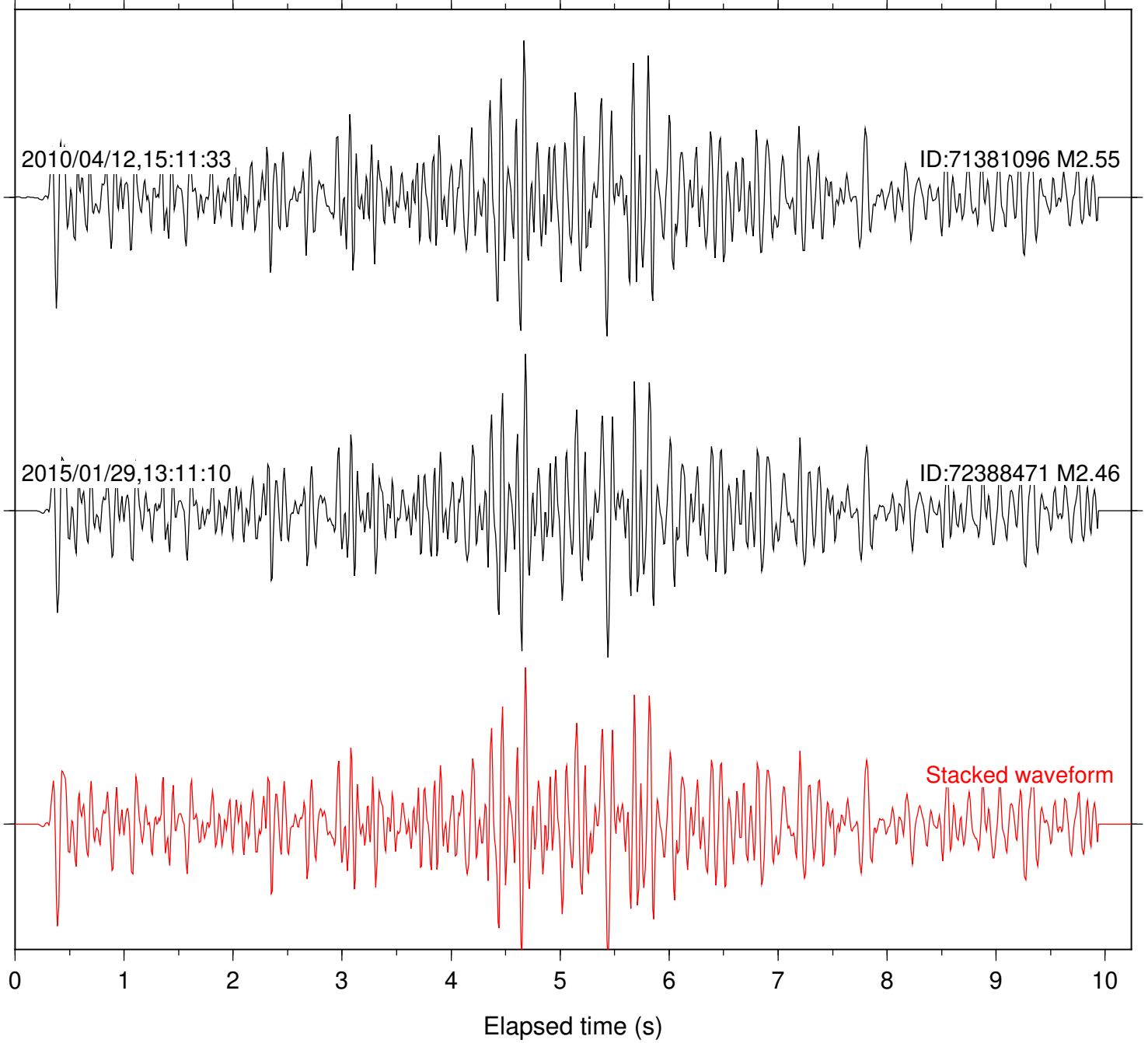
SeqID: MTJMC69 Station: B046 Com: EHZ

Lat: 40.31 Lon:-124.56 Focal depth: 15.23 km



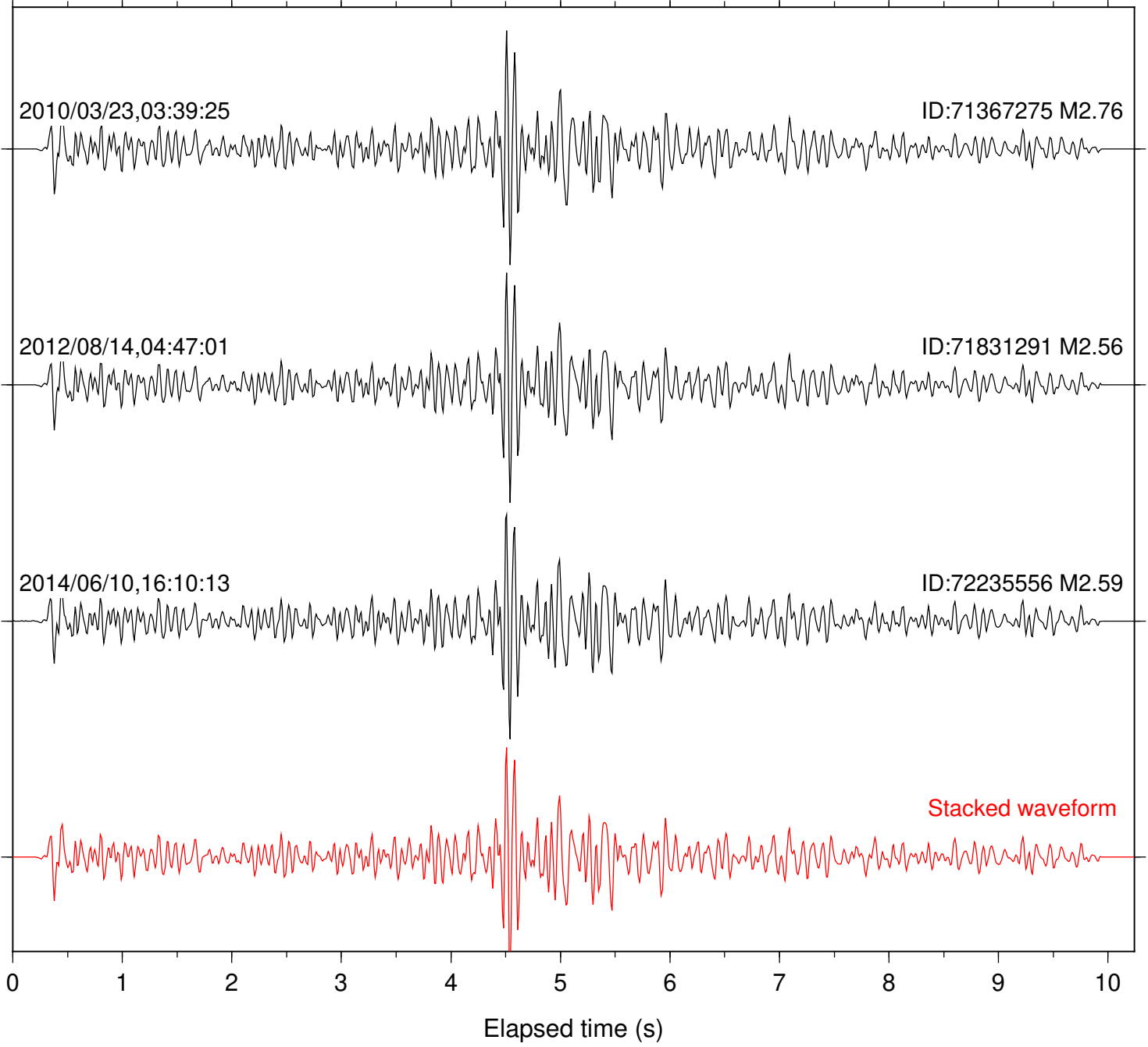
SeqID: MTJMC70 Station: B046 Com: EHZ

Lat: 40.31 Lon:-124.49 Focal depth: 20.70 km



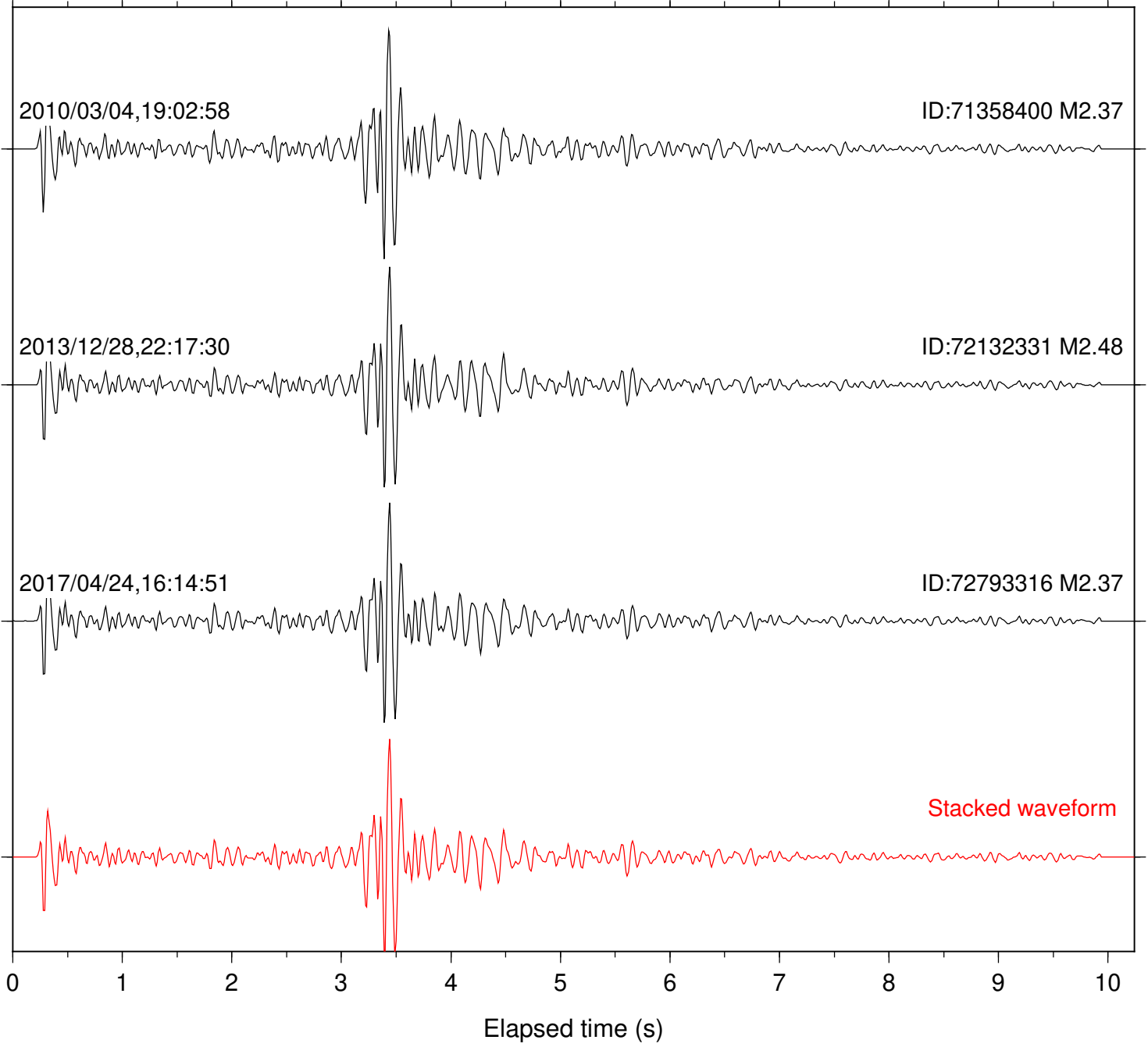
SeqID: MTJMC71 Station: B046 Com: EHZ

Lat: 40.31 Lon:-124.50 Focal depth: 22.20 km



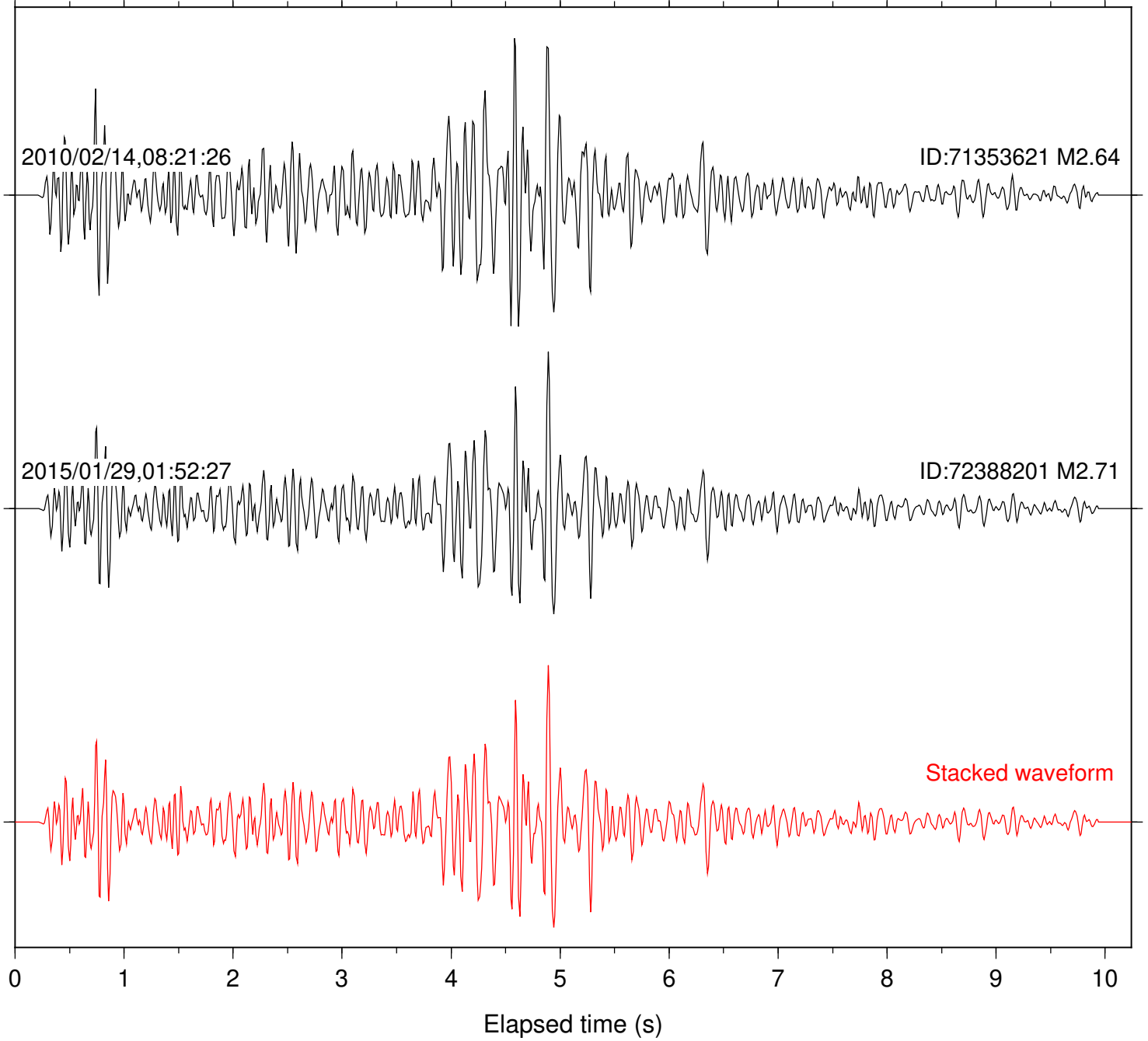
SeqID: MTJMC72 Station: B046 Com: EHZ

Lat: 40.31 Lon:-124.44 Focal depth: 11.39 km



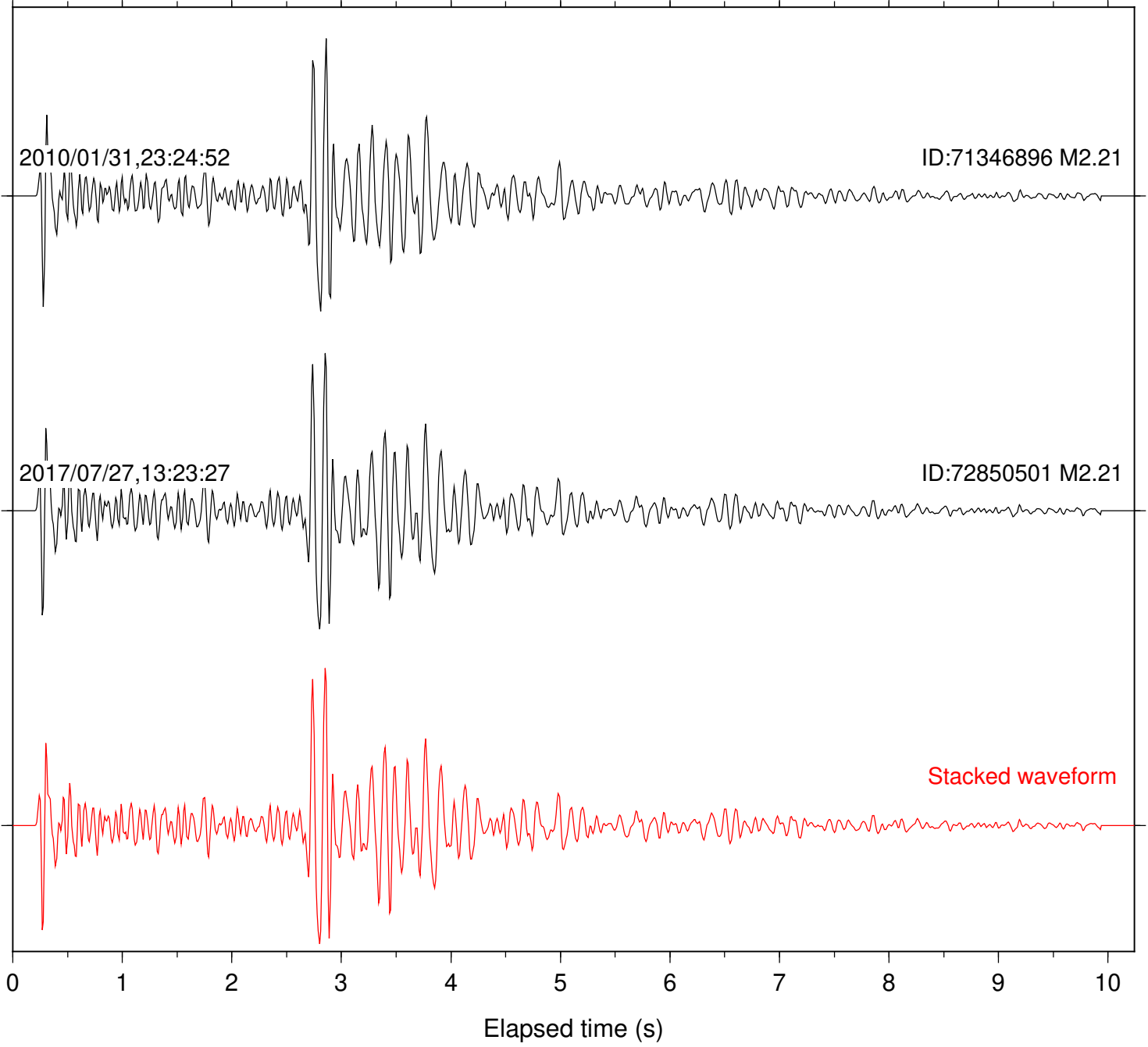
SeqID: MTJMC73 Station: B046 Com: EHZ

Lat: 40.26 Lon:-124.23 Focal depth: 23.78 km



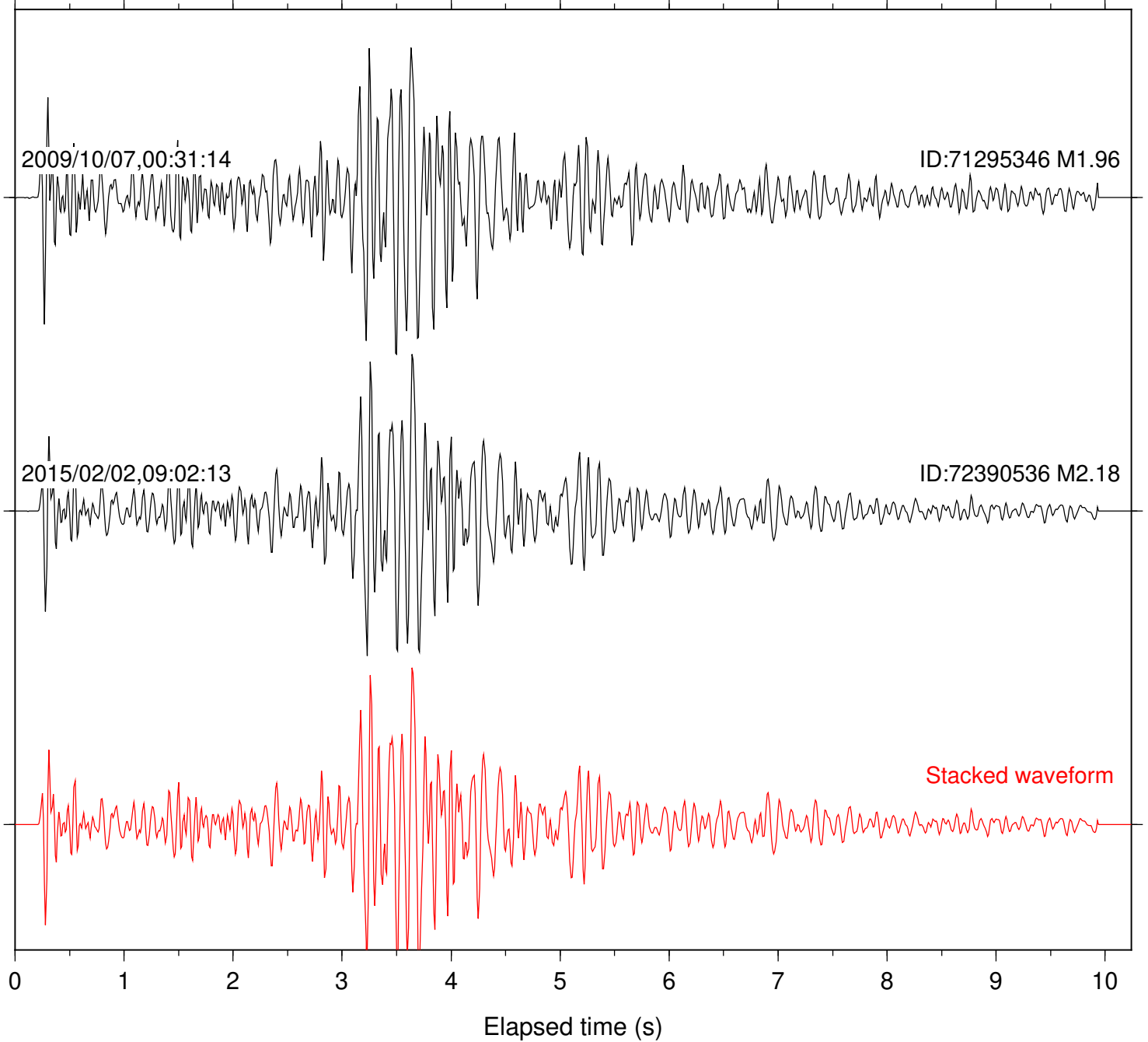
SeqID: MTJMC74 Station: B046 Com: EHZ

Lat: 40.31 Lon:-124.41 Focal depth: 7.98 km



SeqID: MTJMC76 Station: B046 Com: EHZ

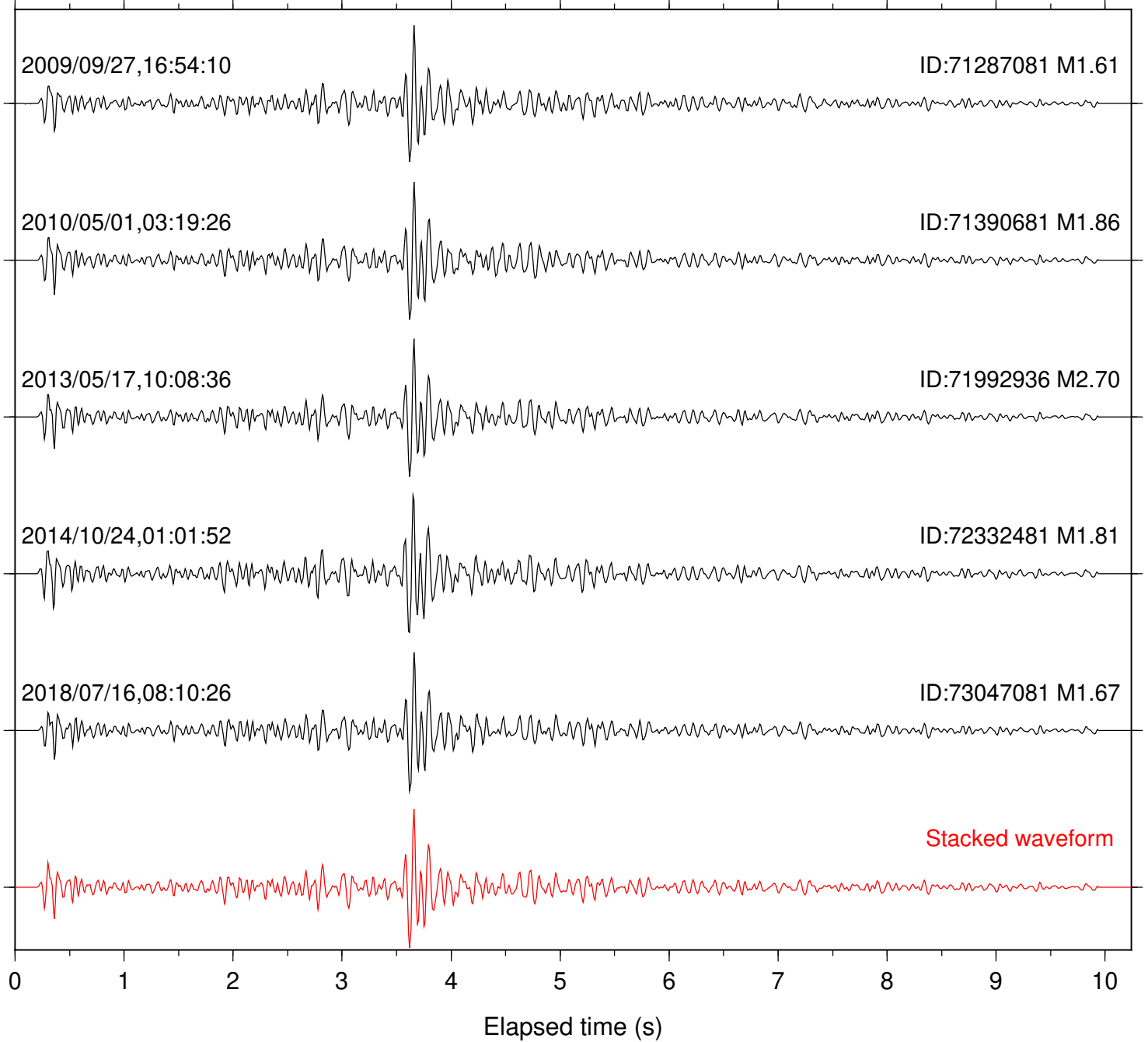
Lat: 40.30 Lon:-124.43 Focal depth: 13.93 km





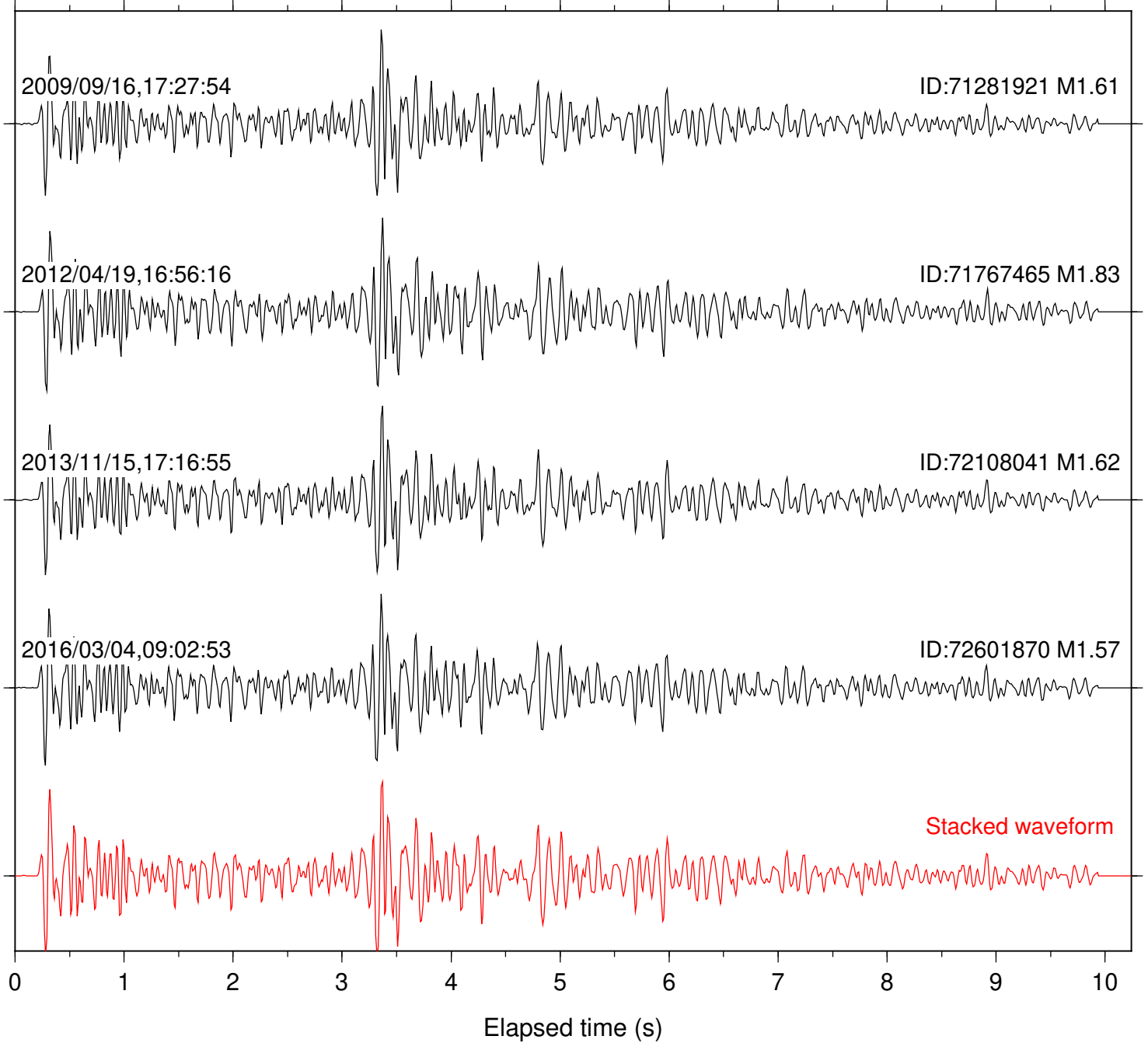
SeqID: MTJMC77 Station: B046 Com: EHZ

Lat: 40.30 Lon:-124.38 Focal depth: 19.60 km



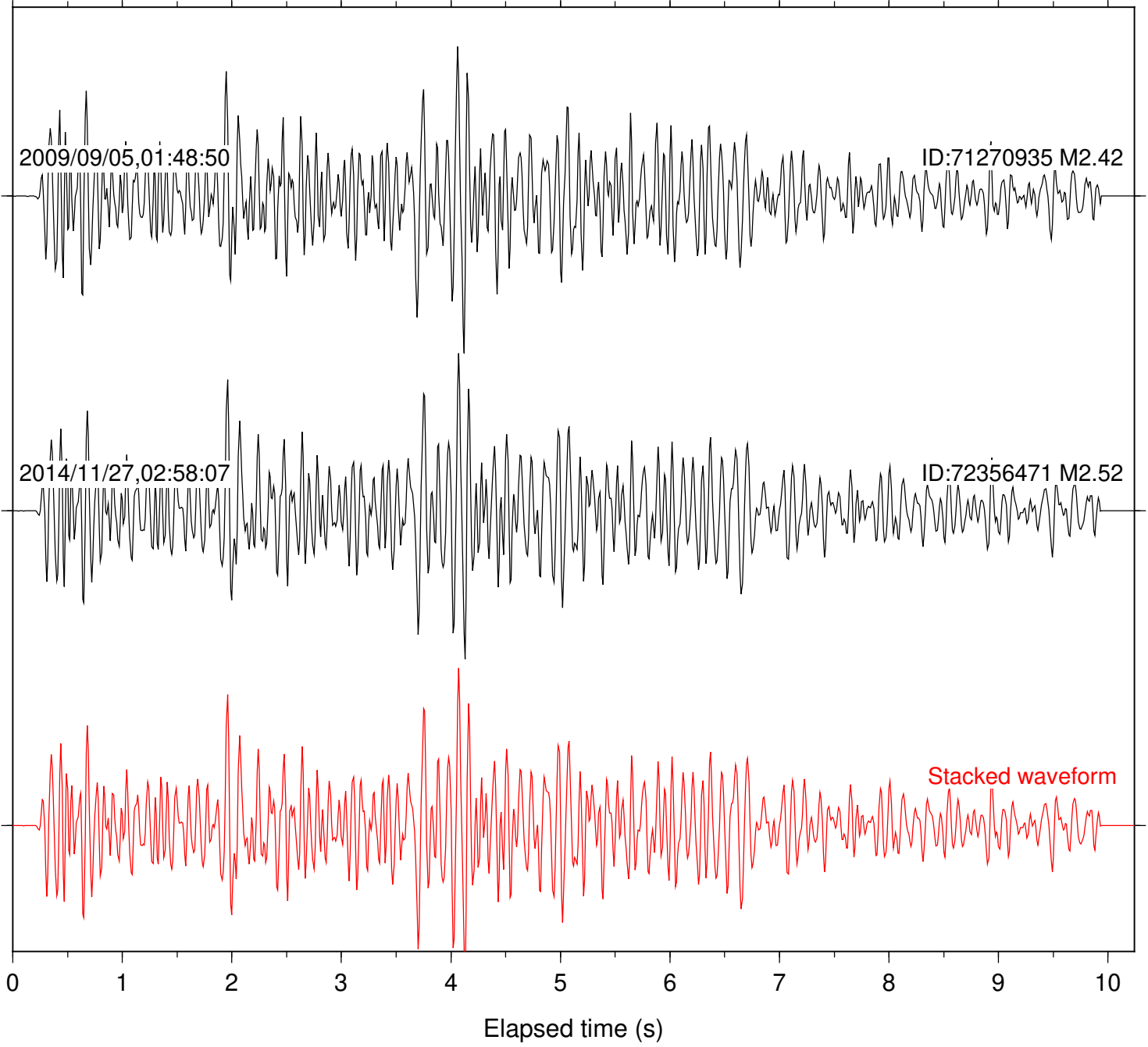
SeqID: MTJMC78 Station: B046 Com: EHZ

Lat: 40.31 Lon:-124.42 Focal depth: 10.72 km



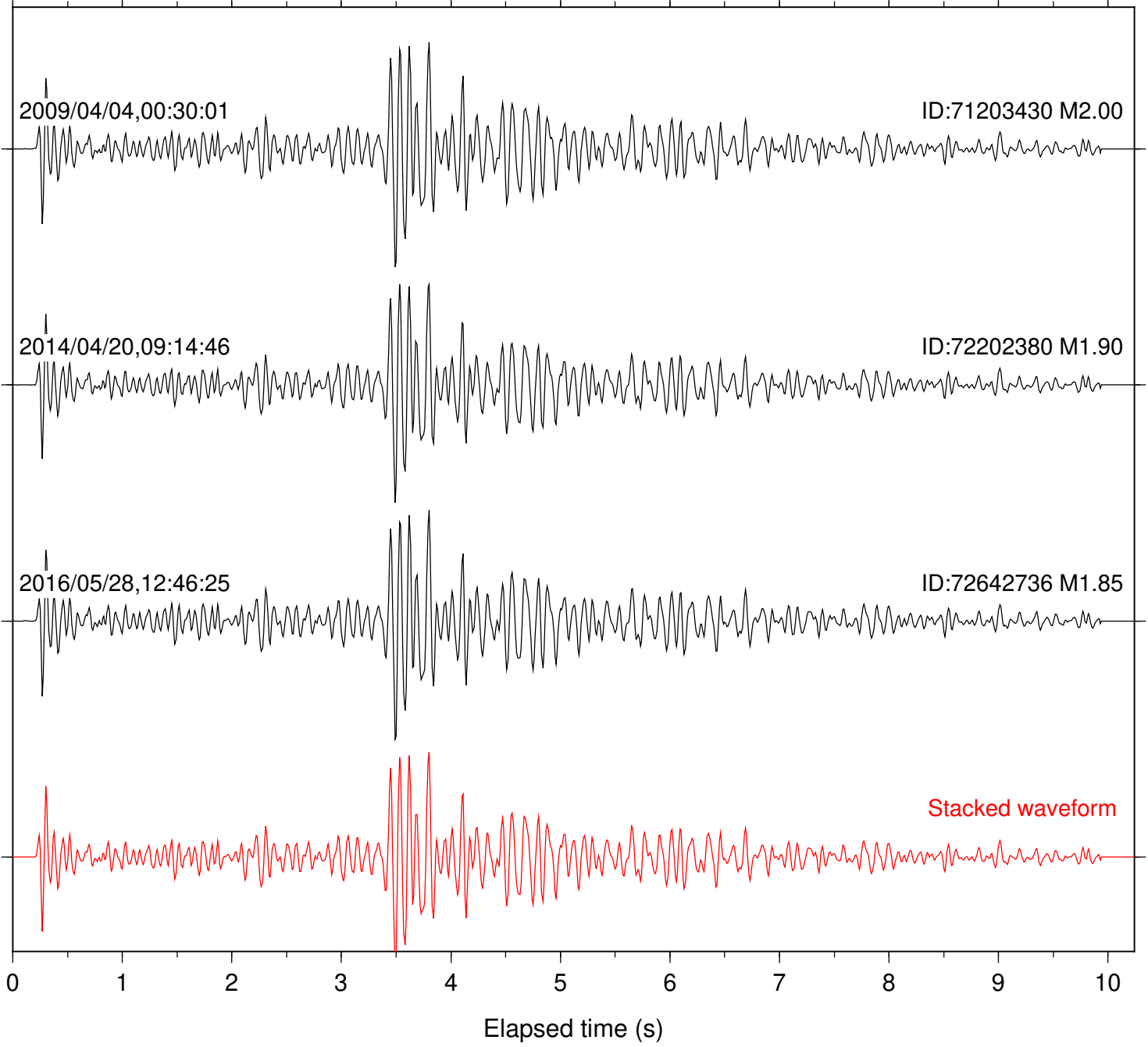
SeqID: MTJMC79 Station: B046 Com: EHZ

Lat: 40.28 Lon:-124.31 Focal depth: 22.40 km



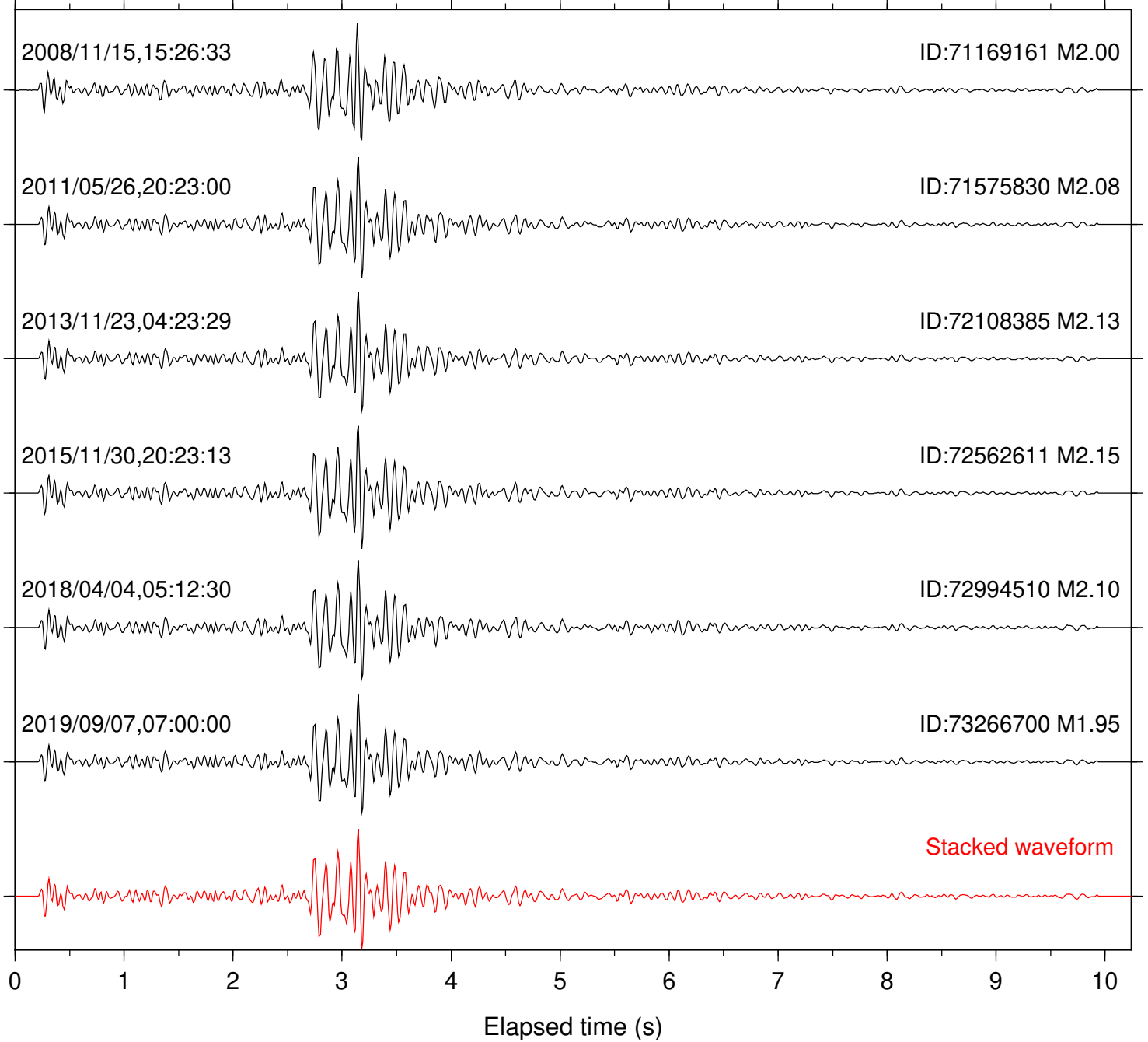
SeqID: MTJMC81 Station: B046 Com: EHZ

Lat: 40.31 Lon:-124.47 Focal depth: 11.45 km



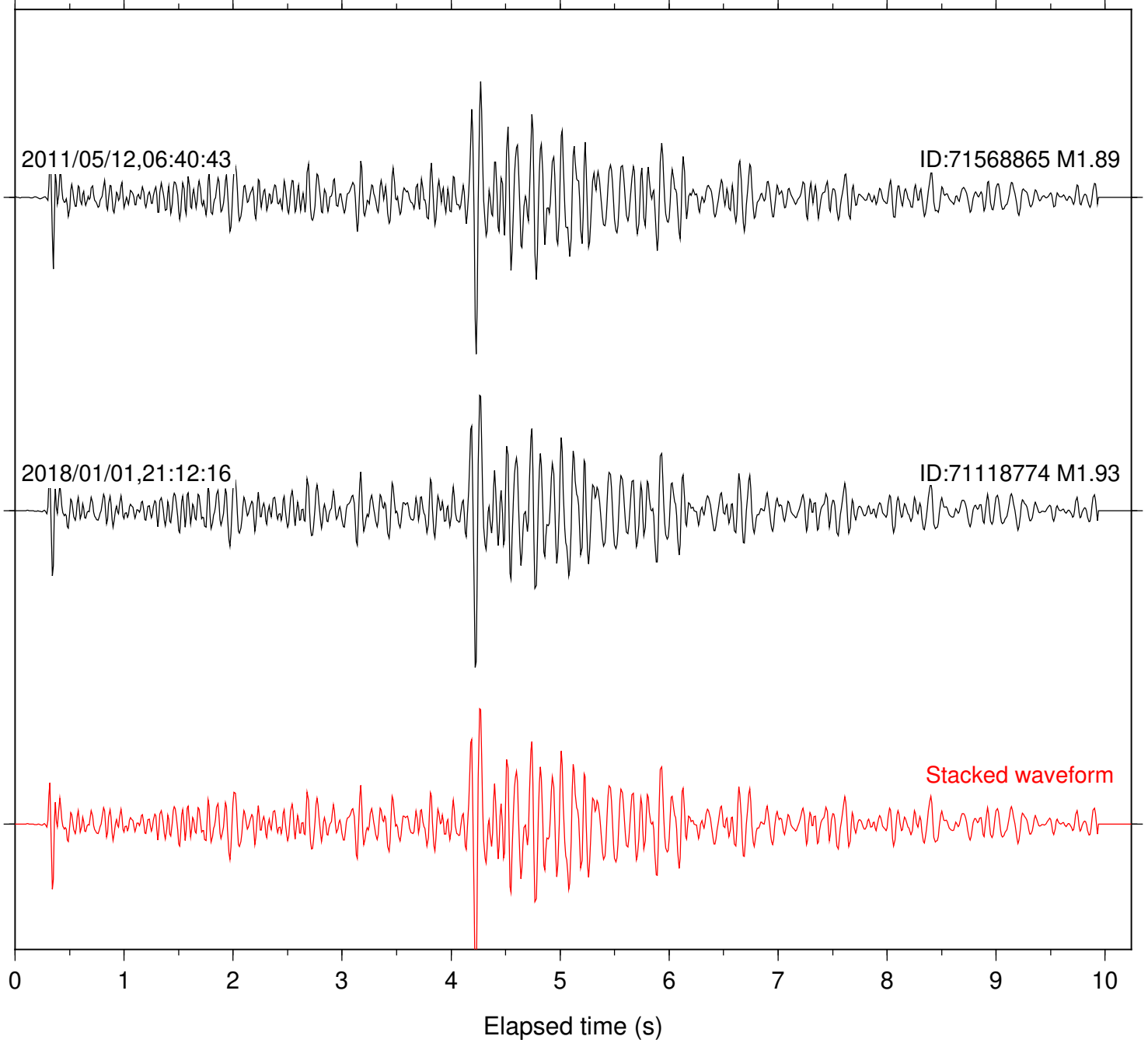
SeqID: MTJMC82 Station: B046 Com: EHZ

Lat: 40.29 Lon:-124.35 Focal depth: 12.80 km



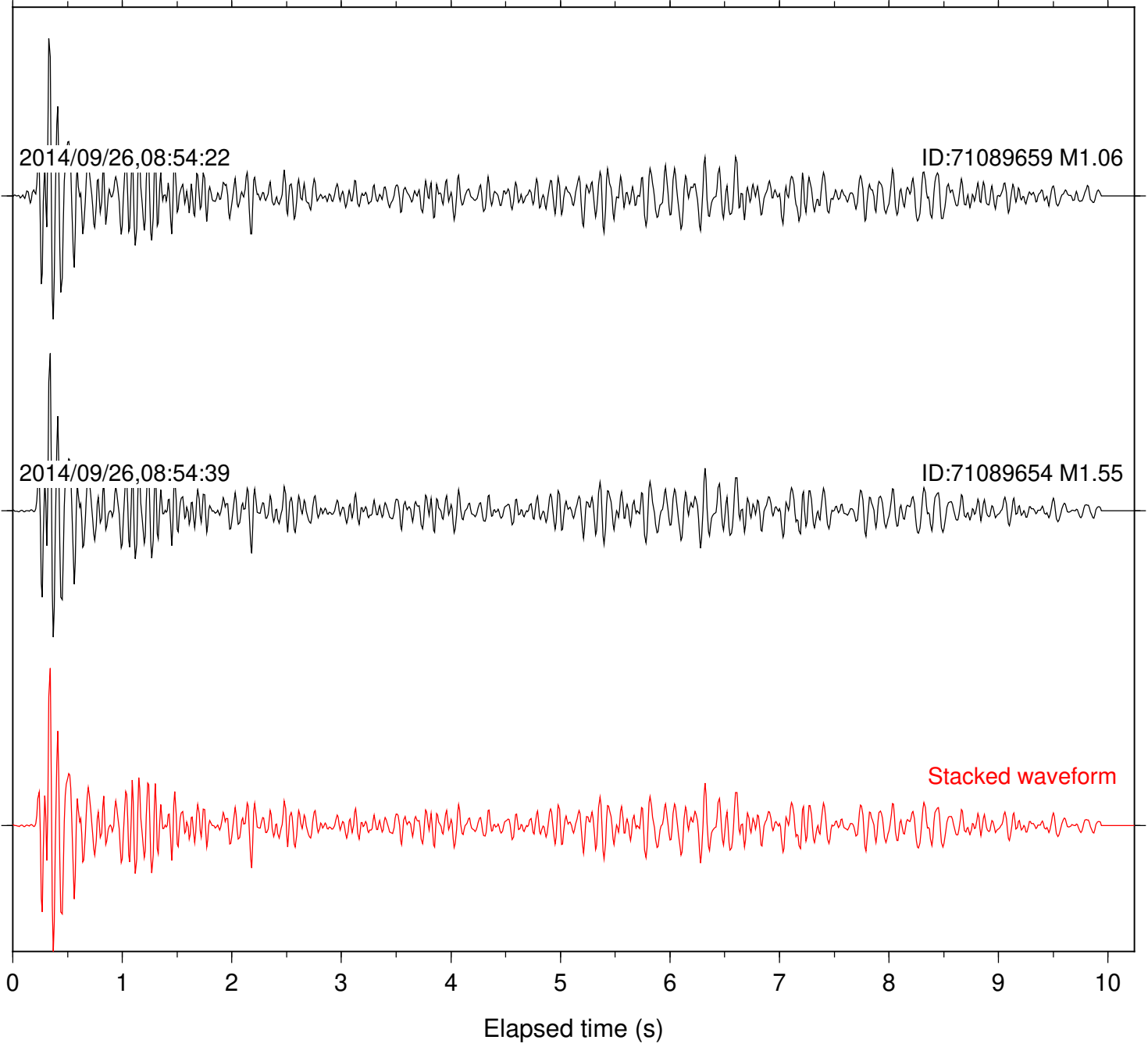
SeqID: MTJMC83 Station: B046 Com: EHZ

Lat: 40.30 Lon:-124.50 Focal depth: 20.07 km



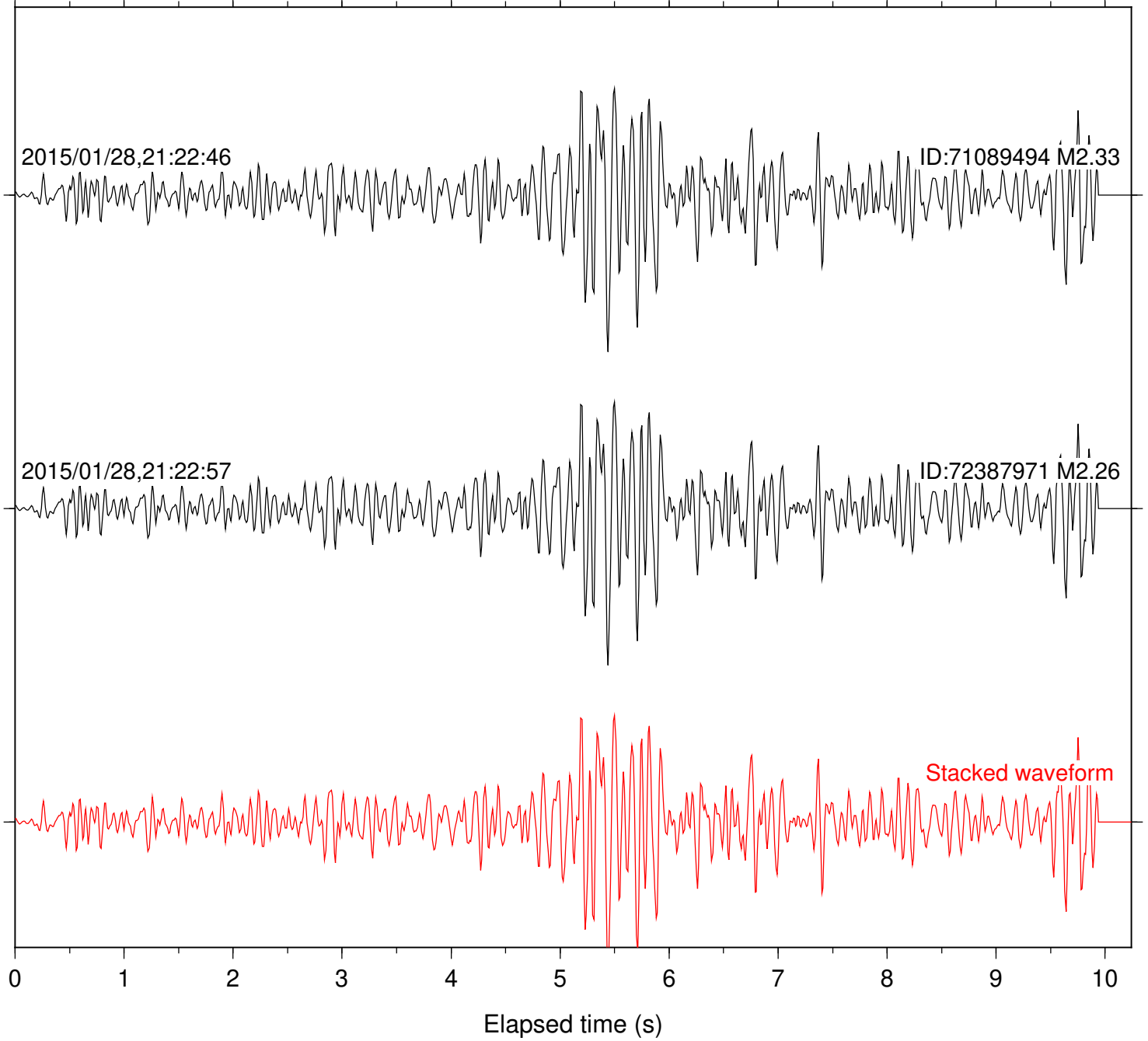
SeqID: MTJMC86 Station: B046 Com: EHZ

Lat: 40.34 Lon:-123.99 Focal depth: 23.28 km



SeqID: MTJMC87 Station: B046 Com: EHZ

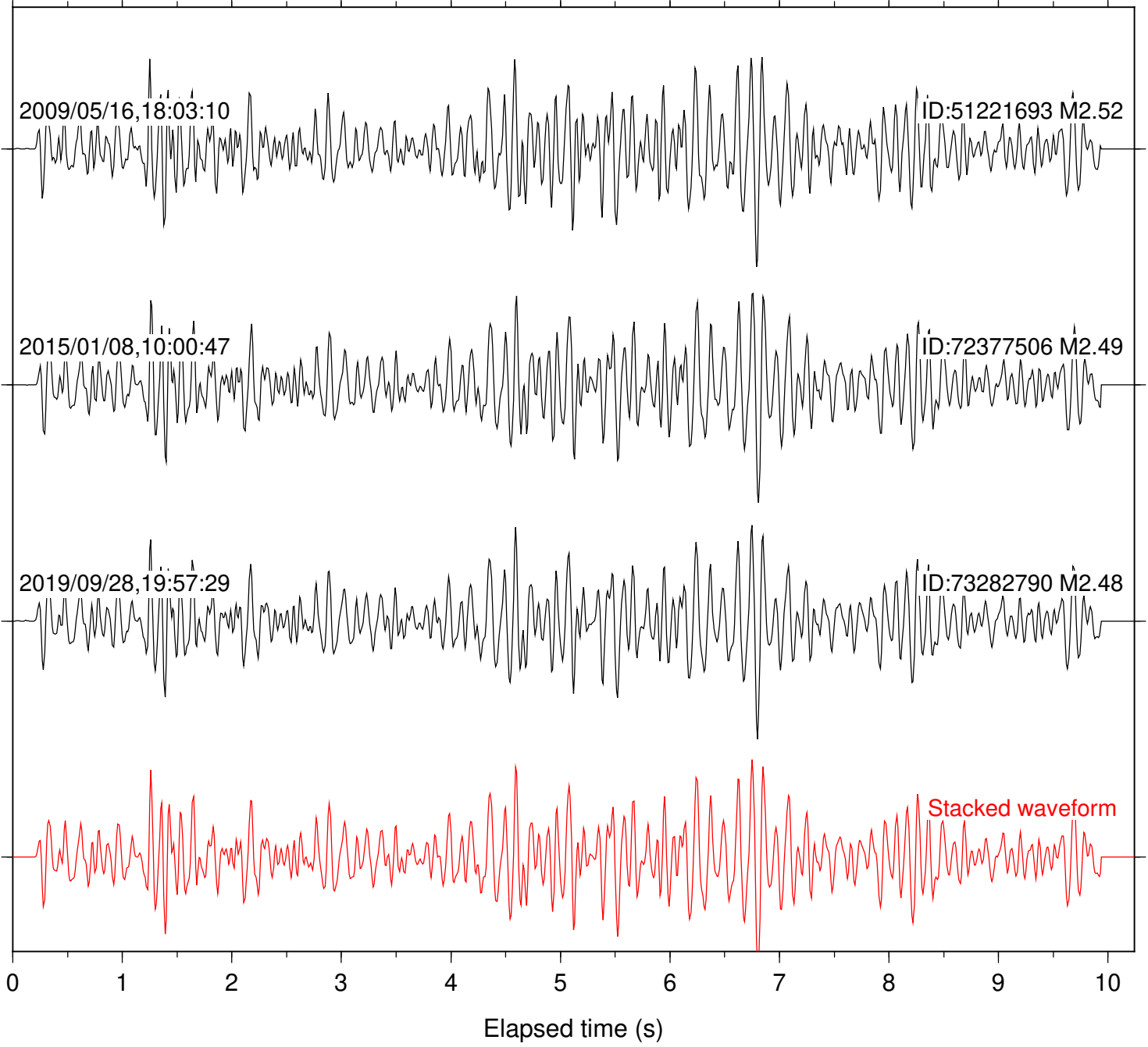
Lat: 40.30 Lon:-124.61 Focal depth: 15.31 km





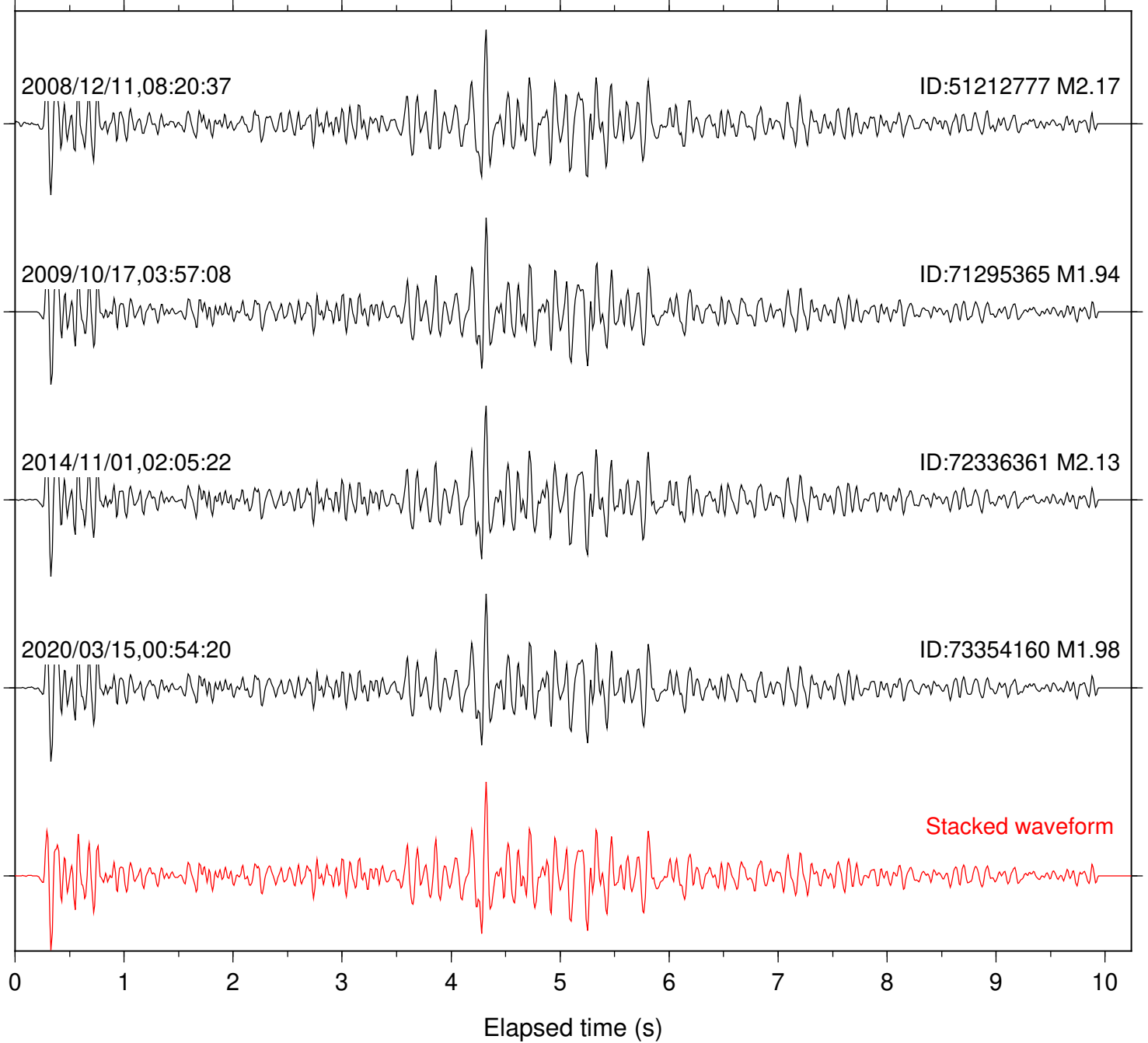
SeqID: MTJMC89 Station: B046 Com: EHZ

Lat: 40.29 Lon:-124.53 Focal depth: 12.62 km



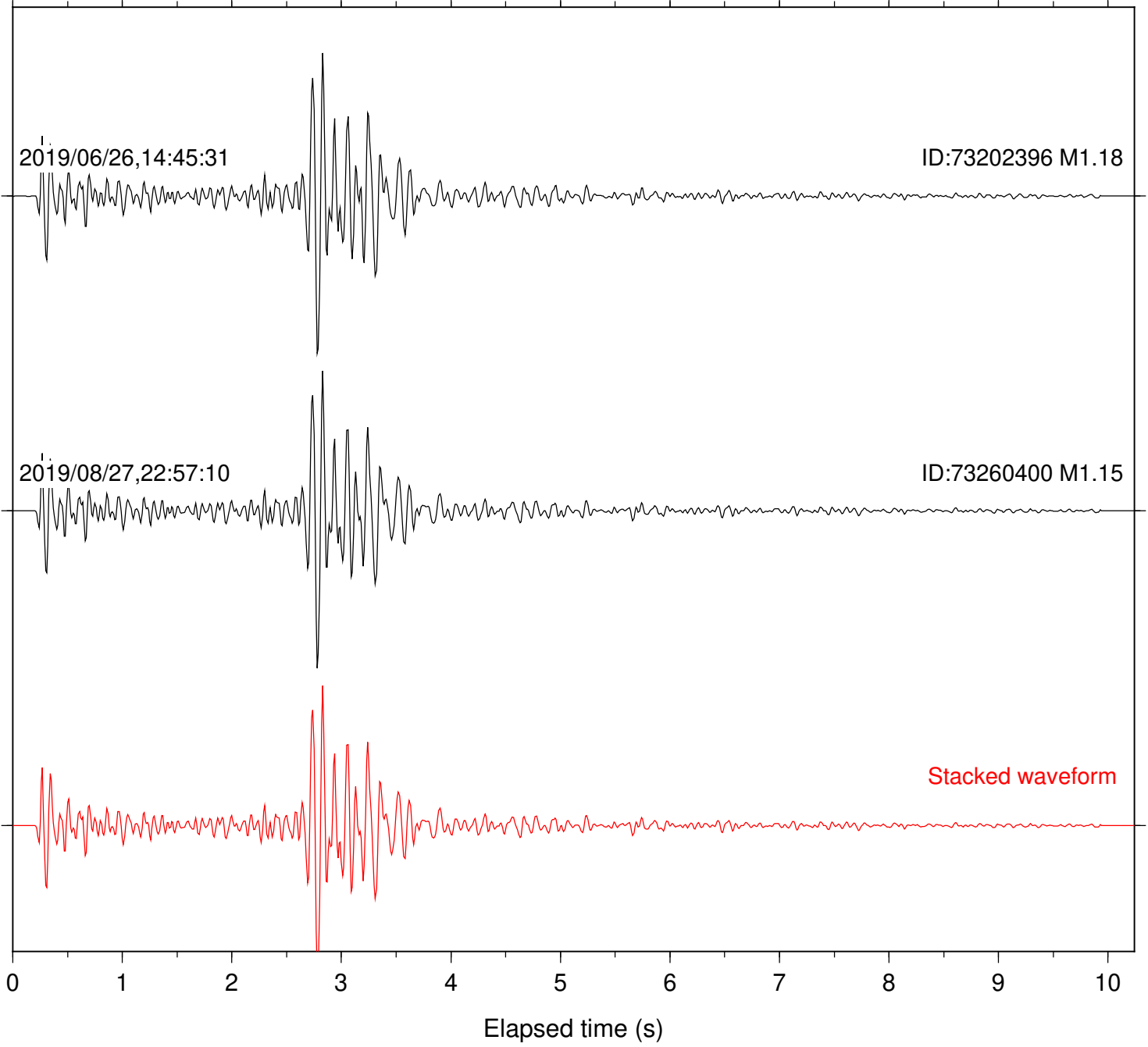
SeqID: MTJMC91 Station: B046 Com: EHZ

Lat: 40.29 Lon:-124.49 Focal depth: 20.11 km



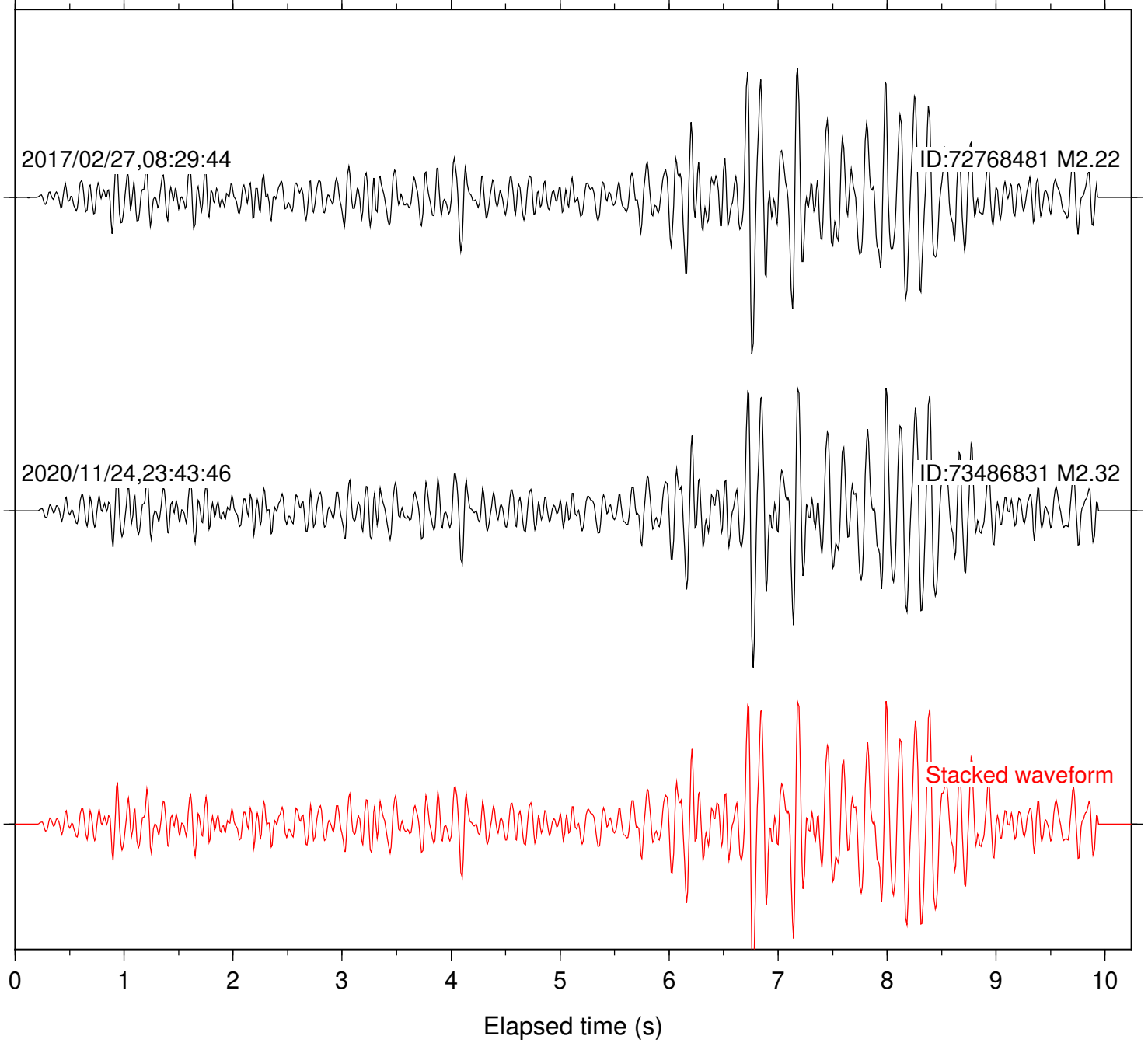
SeqID: MTJMC14 Station: B047 Com: EHZ

Lat: 40.28 Lon:-124.28 Focal depth: 11.10 km



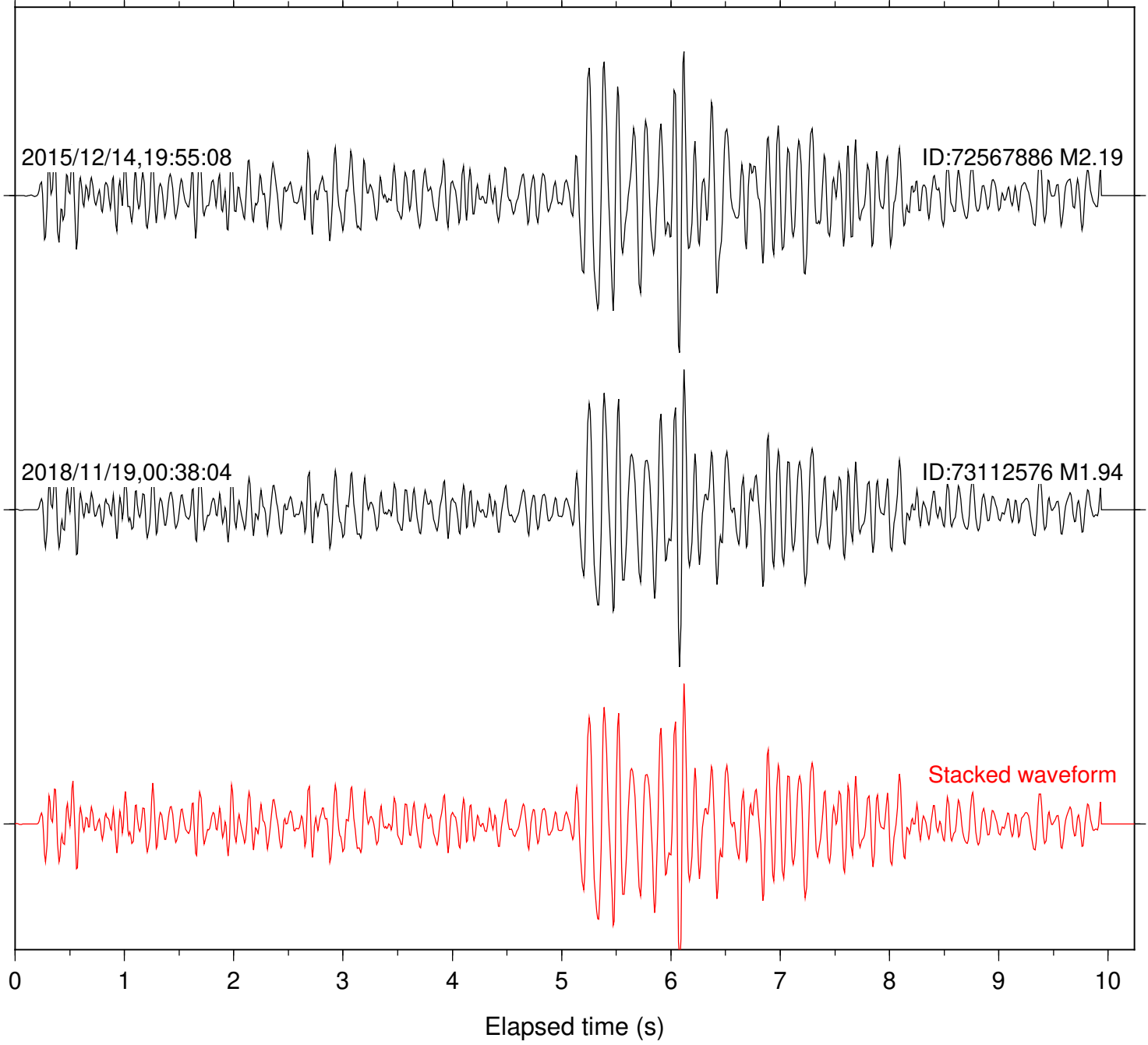
SeqID: MTJMC18 Station: B047 Com: EHZ

Lat: 40.28 Lon:-124.59 Focal depth: 14.03 km



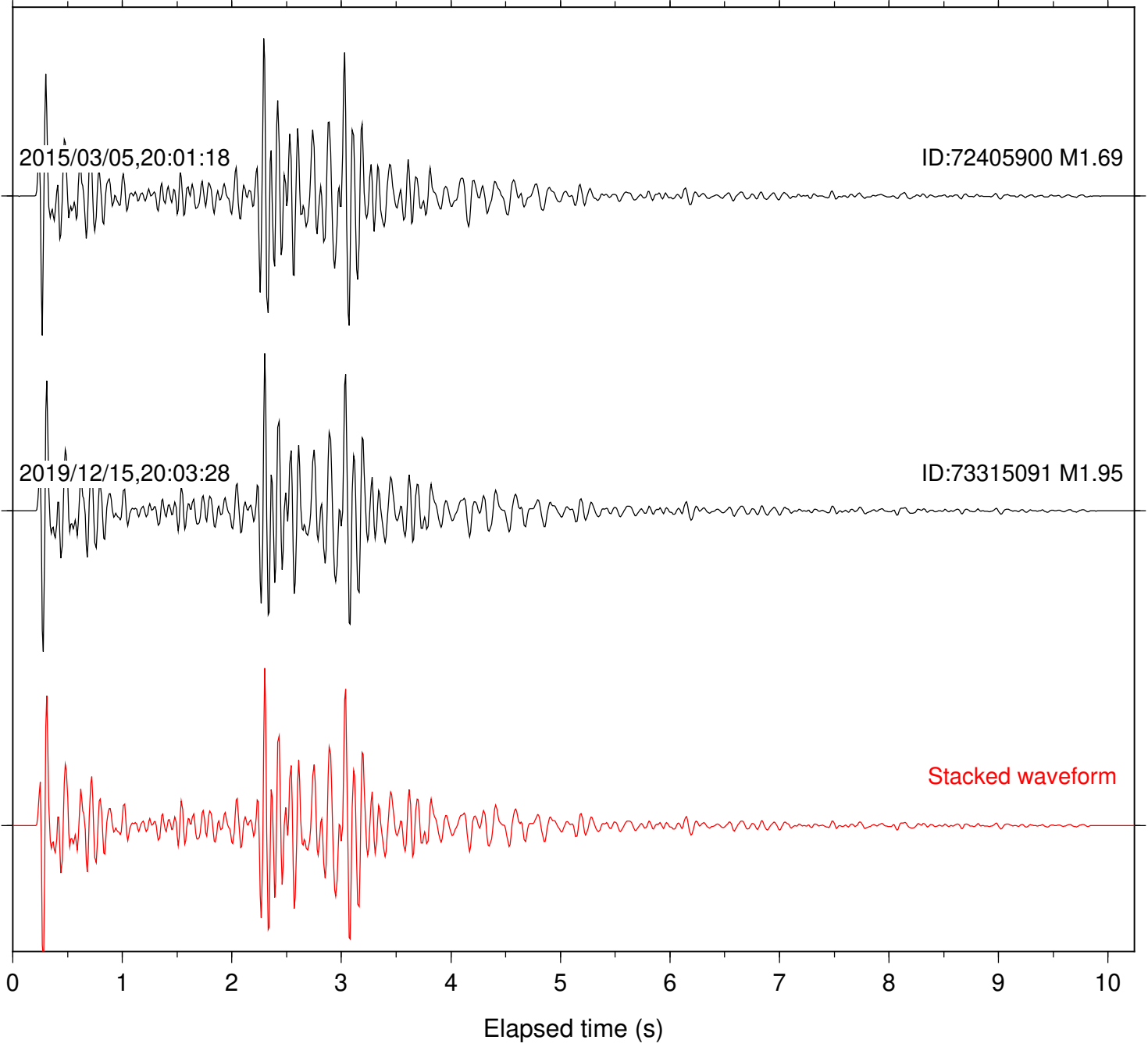
SeqID: MTJMC22 Station: B047 Com: EHZ

Lat: 40.30 Lon:-124.51 Focal depth: 9.75 km



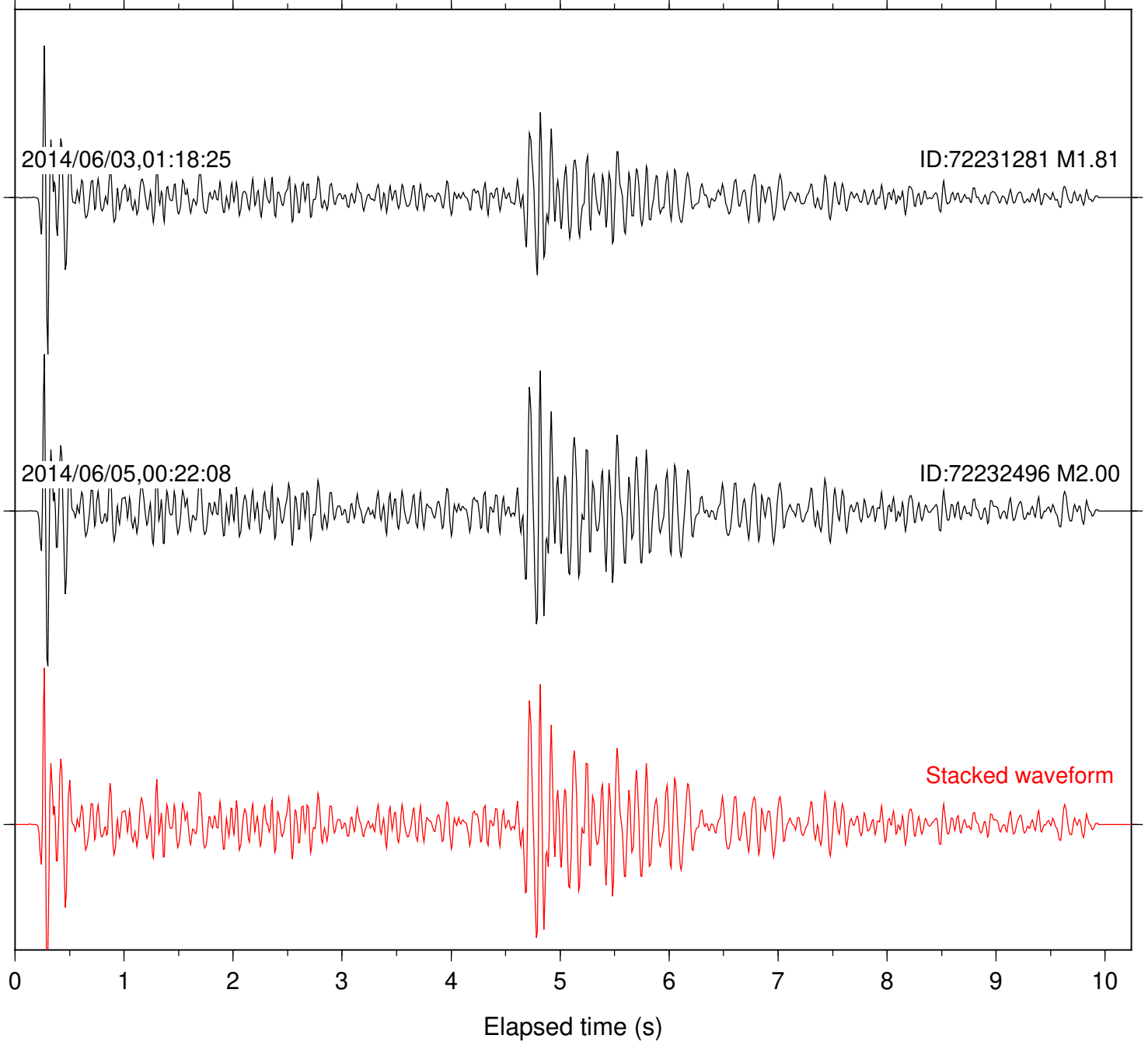
SeqID: MTJMC29 Station: B047 Com: EHZ

Lat: 40.25 Lon:-124.17 Focal depth: 13.20 km



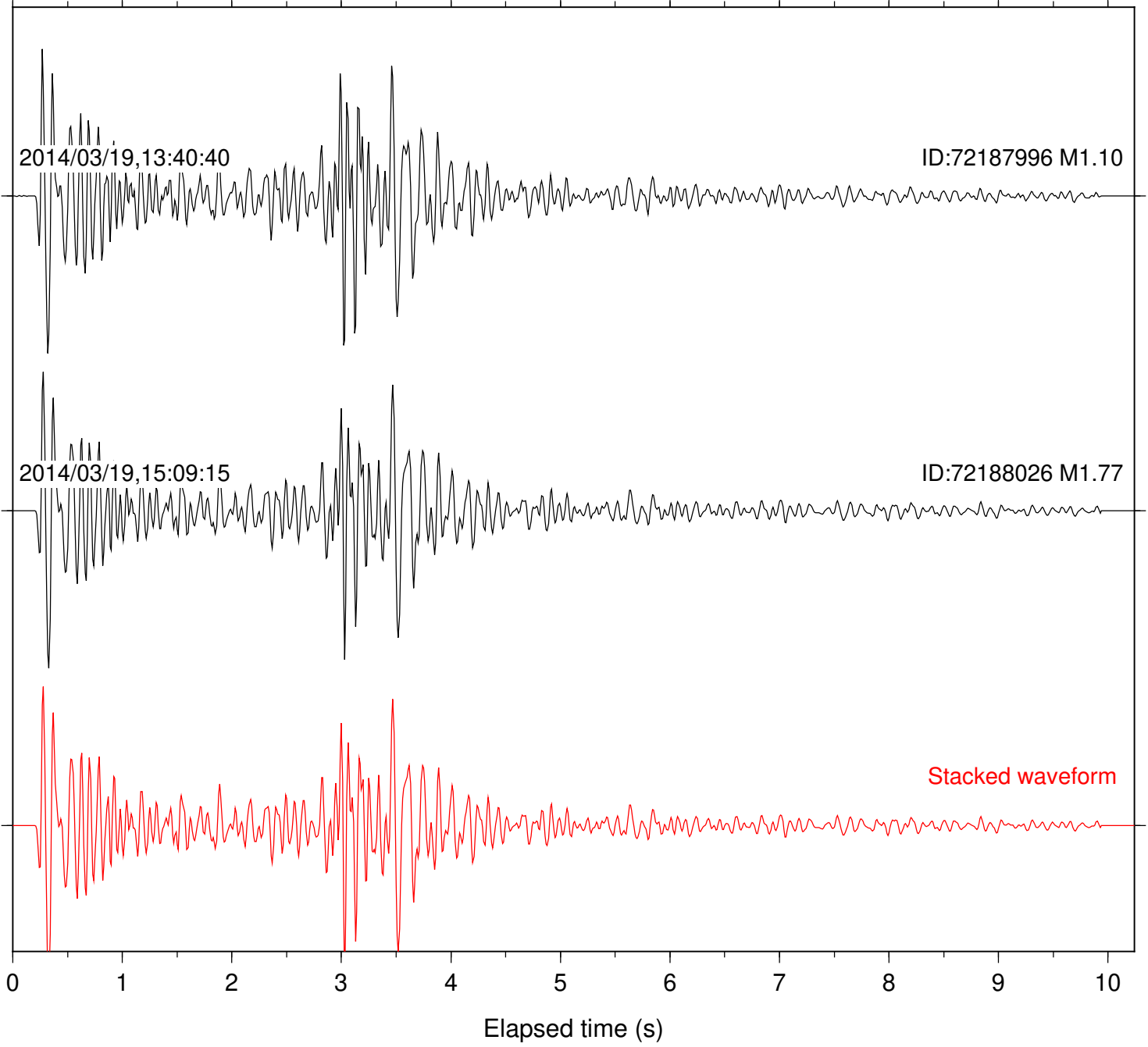
SeqID: MTJMC32 Station: B047 Com: EHZ

Lat: 40.35 Lon:-124.42 Focal depth: 18.64 km



SeqID: MTJMC35 Station: B047 Com: EHZ

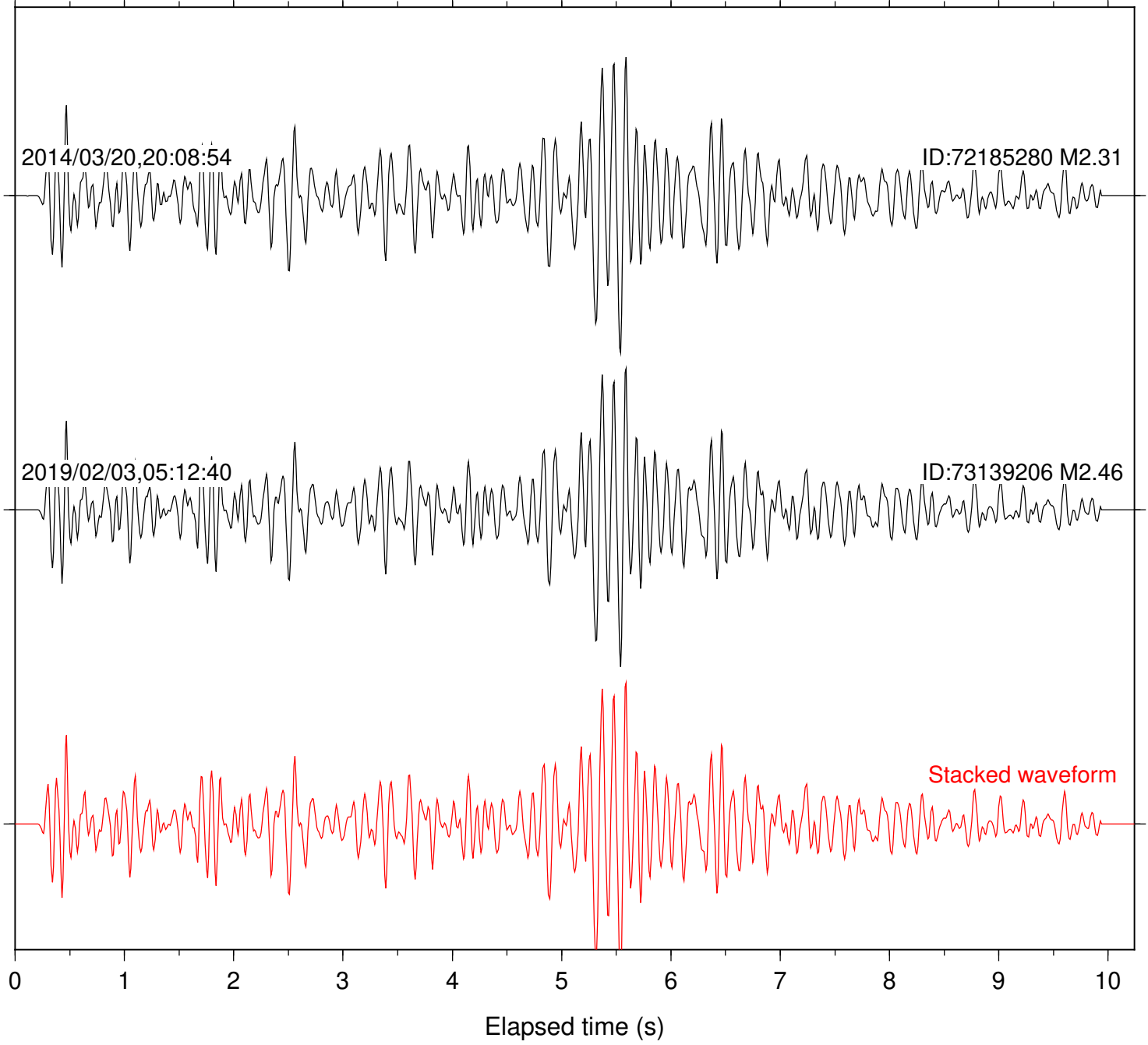
Lat: 40.30 Lon:-124.30 Focal depth: 8.84 km





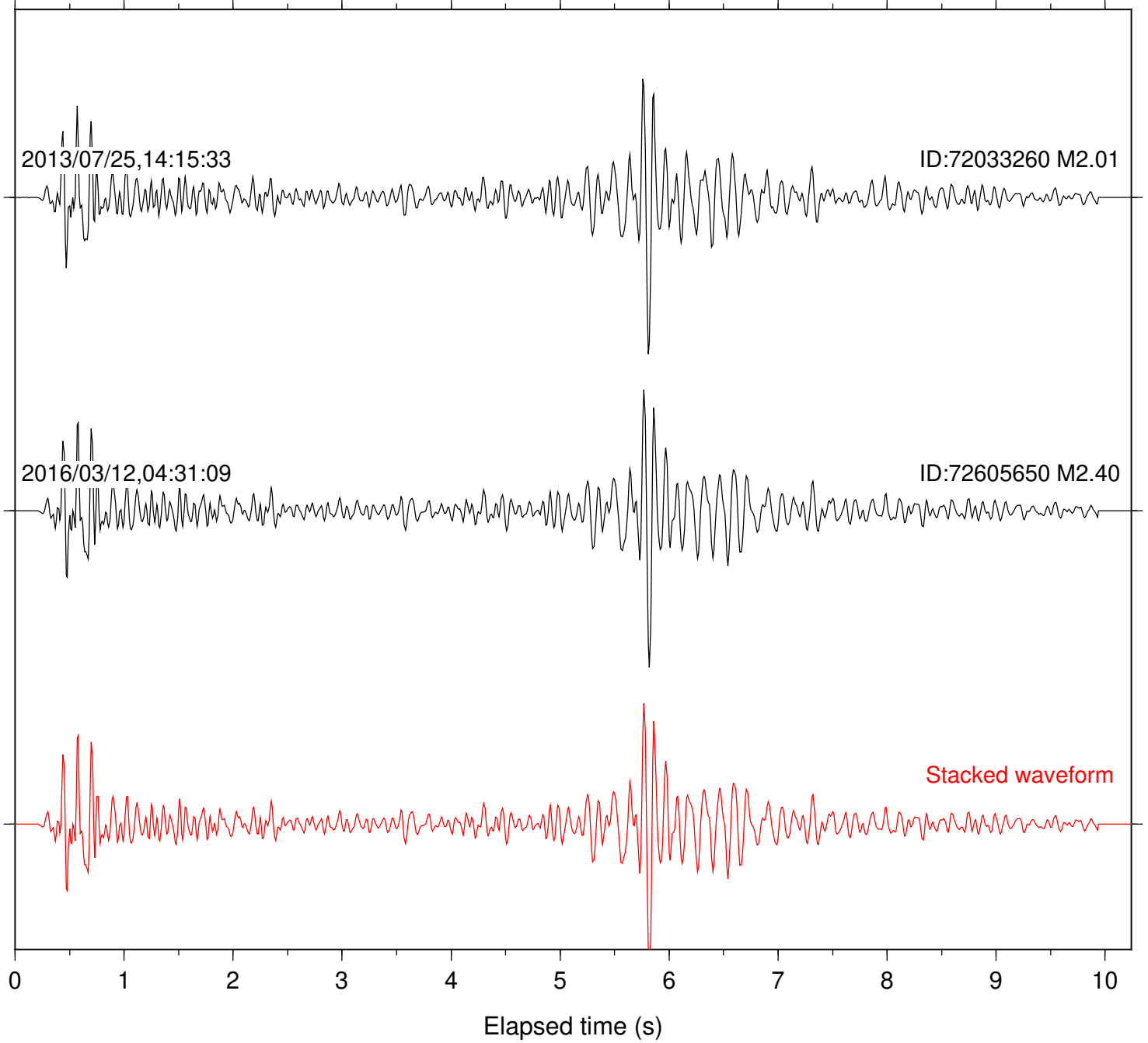
SeqID: MTJMC36 Station: B047 Com: EHZ

Lat: 40.29 Lon:-124.45 Focal depth: 6.91 km



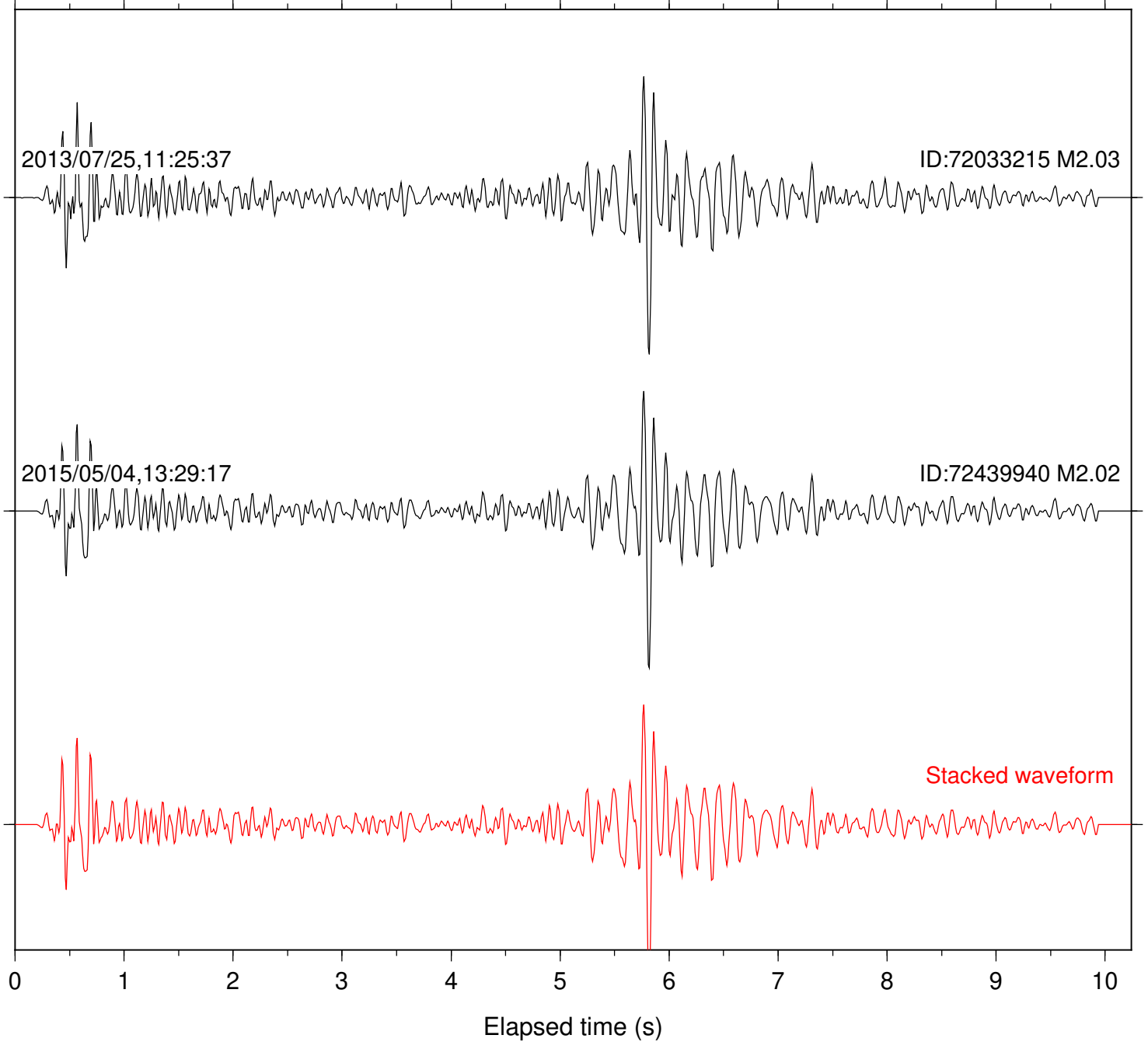
SeqID: MTJMC39 Station: B047 Com: EHZ

Lat: 40.29 Lon:-124.48 Focal depth: 19.97 km



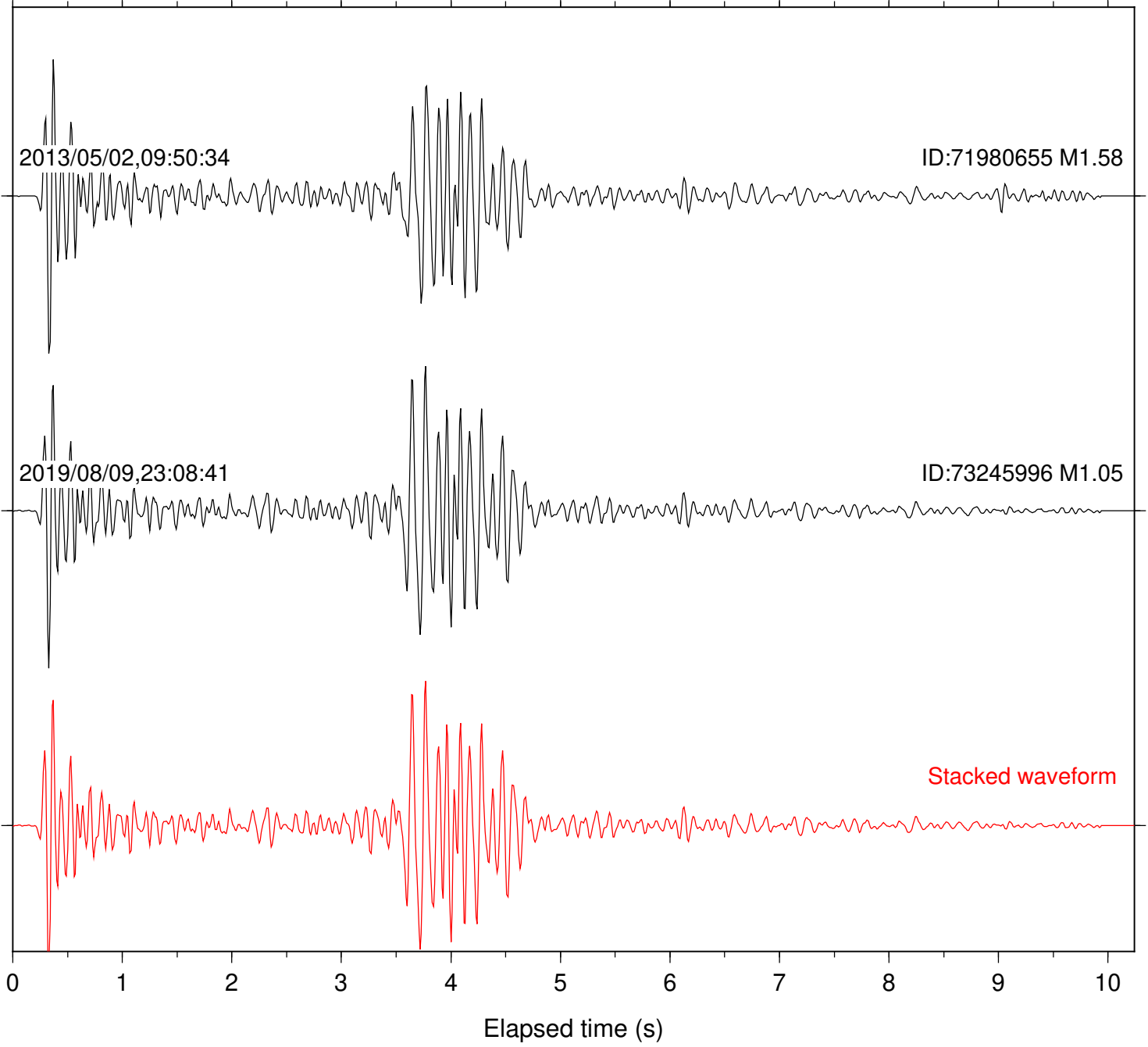
SeqID: MTJMC40 Station: B047 Com: EHZ

Lat: 40.30 Lon:-124.45 Focal depth: 21.05 km



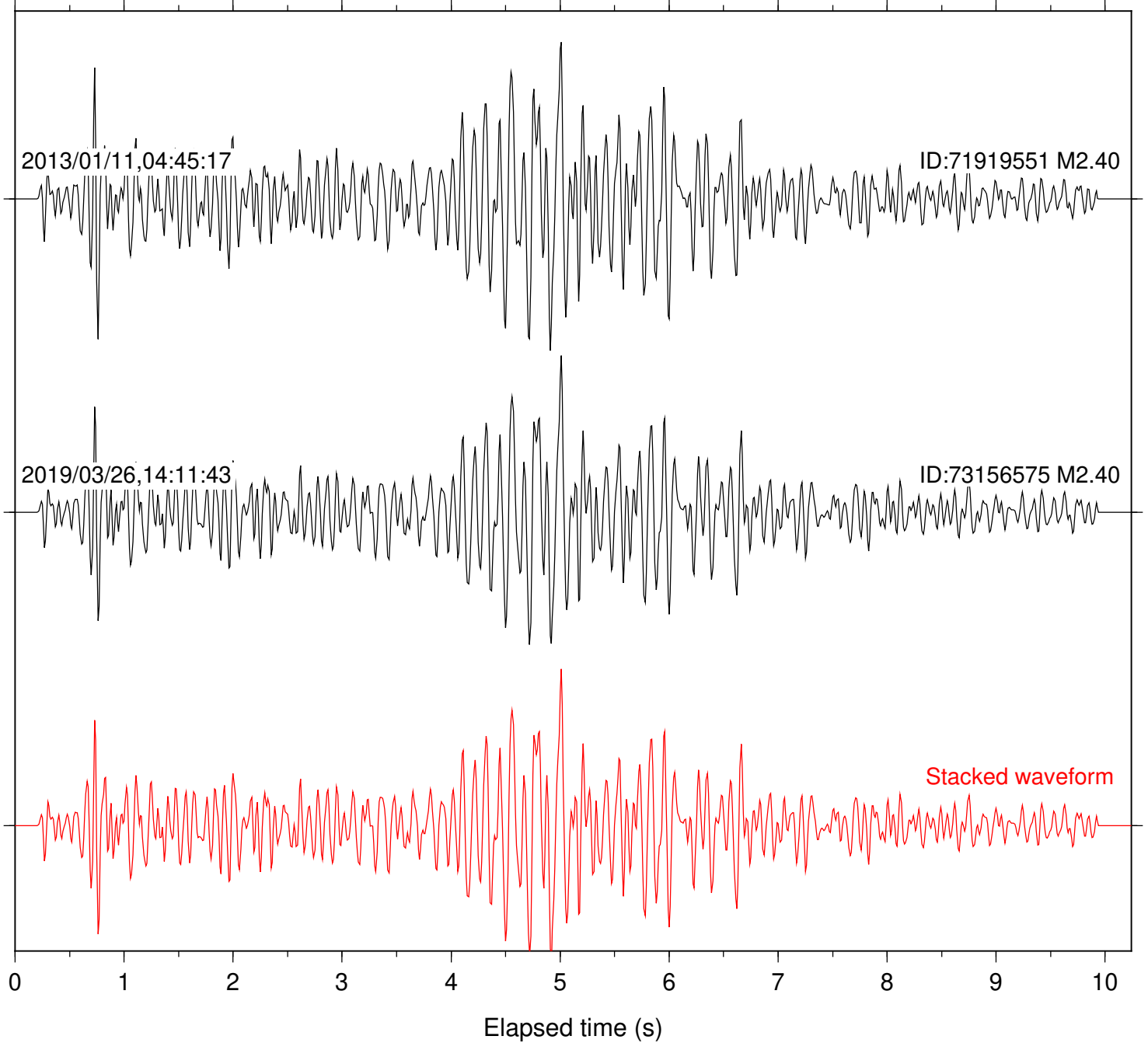
SeqID: MTJMC41 Station: B047 Com: EHZ

Lat: 40.29 Lon:-124.36 Focal depth: 8.06 km



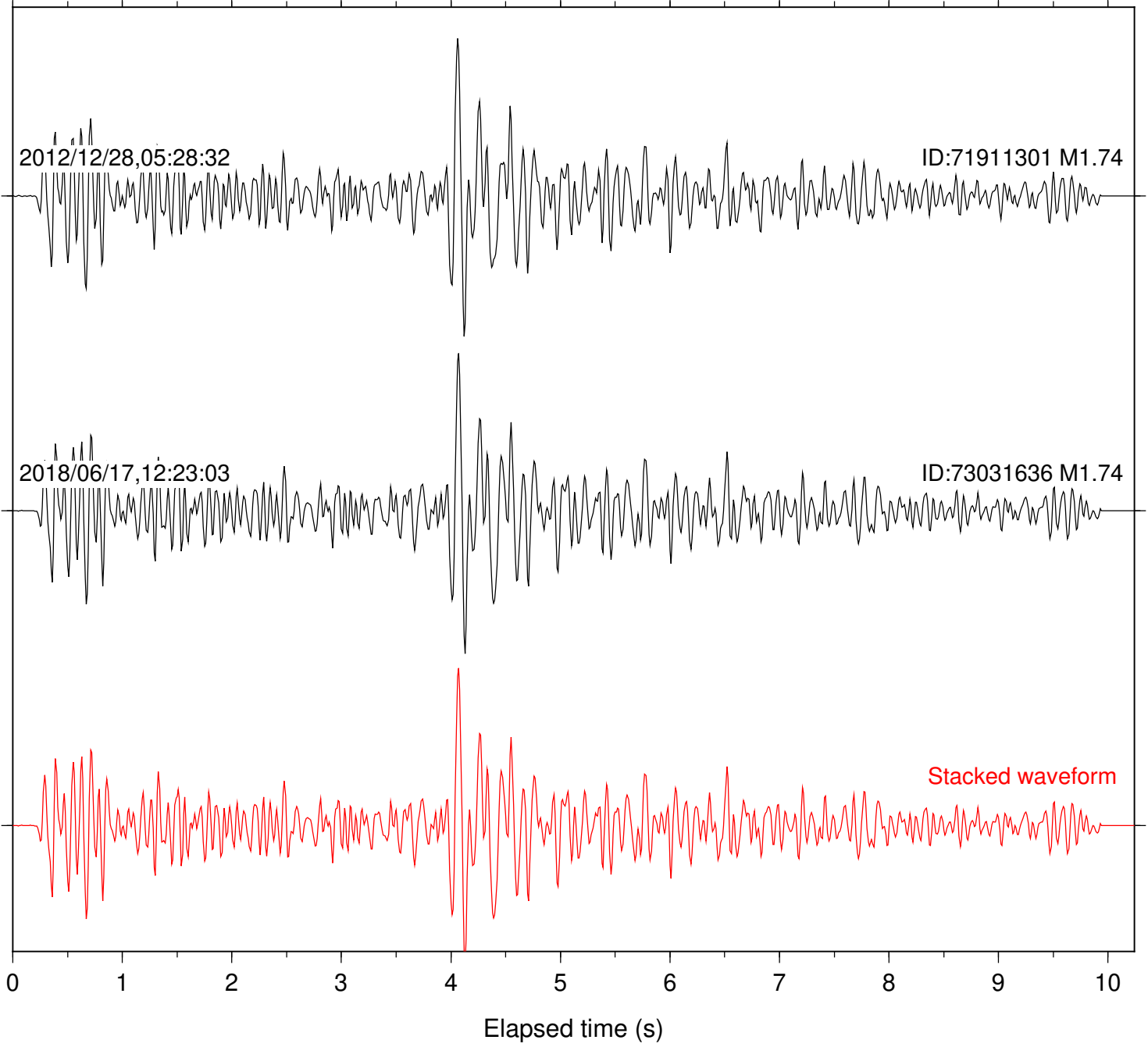
SeqID: MTJMC43 Station: B047 Com: EHZ

Lat: 40.29 Lon:-124.39 Focal depth: 16.60 km



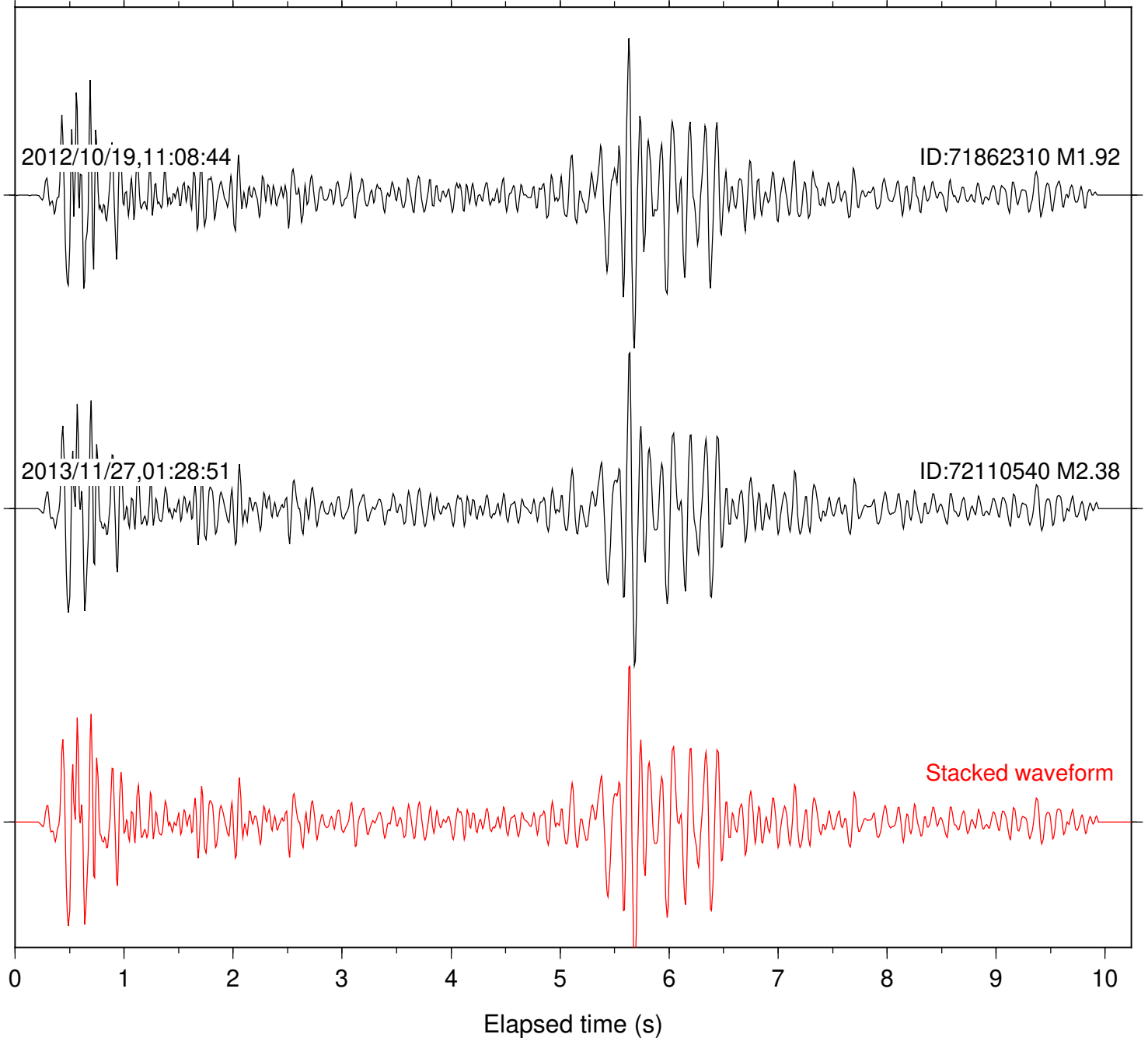
SeqID: MTJMC44 Station: B047 Com: EHZ

Lat: 40.30 Lon:-124.38 Focal depth: 12.90 km



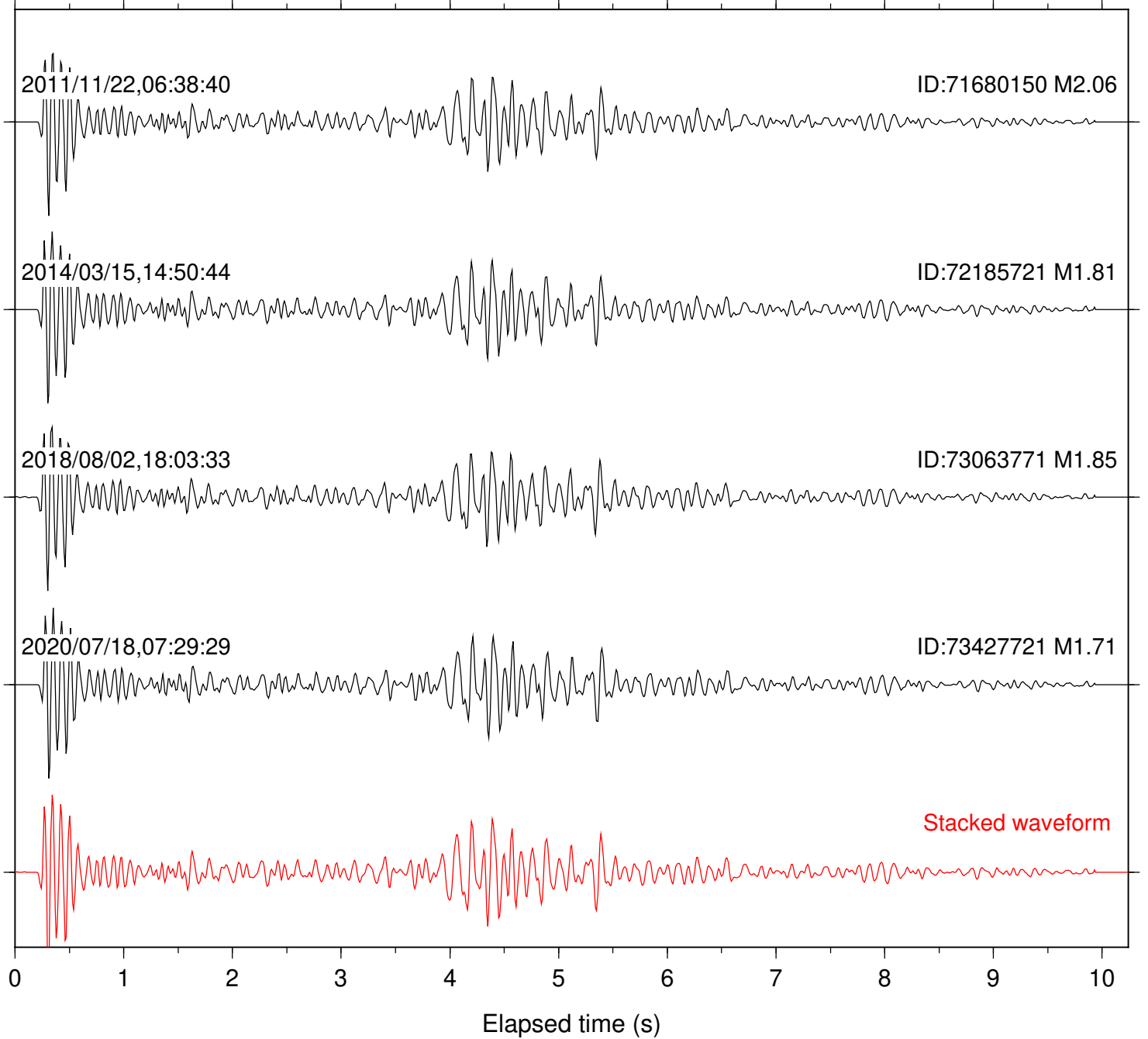
SeqID: MTJMC45 Station: B047 Com: EHZ

Lat: 40.30 Lon:-124.48 Focal depth: 21.32 km



SeqID: MTJMC49 Station: B047 Com: EHZ

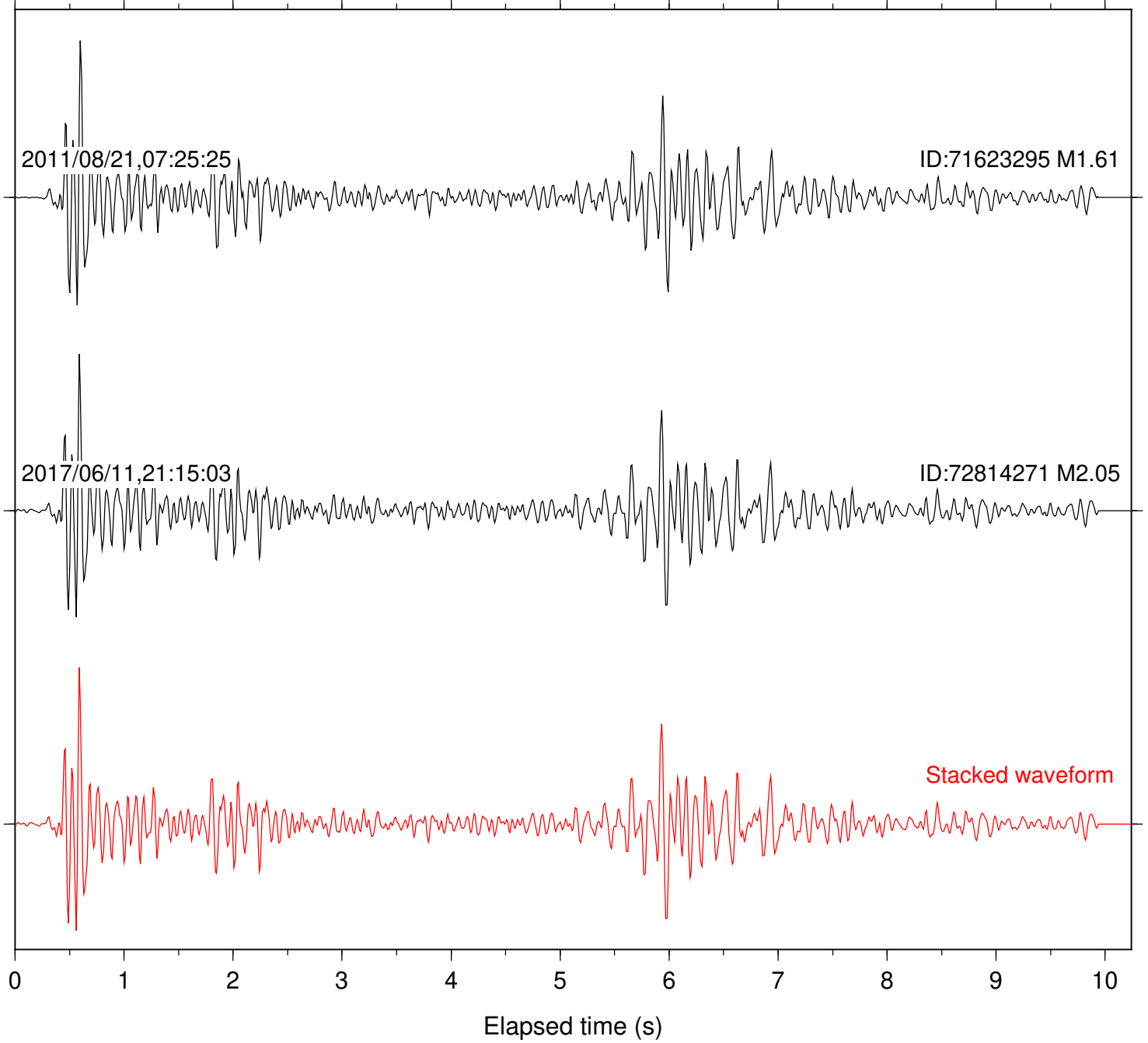
Lat: 40.30 Lon:-124.39 Focal depth: 9.71 km





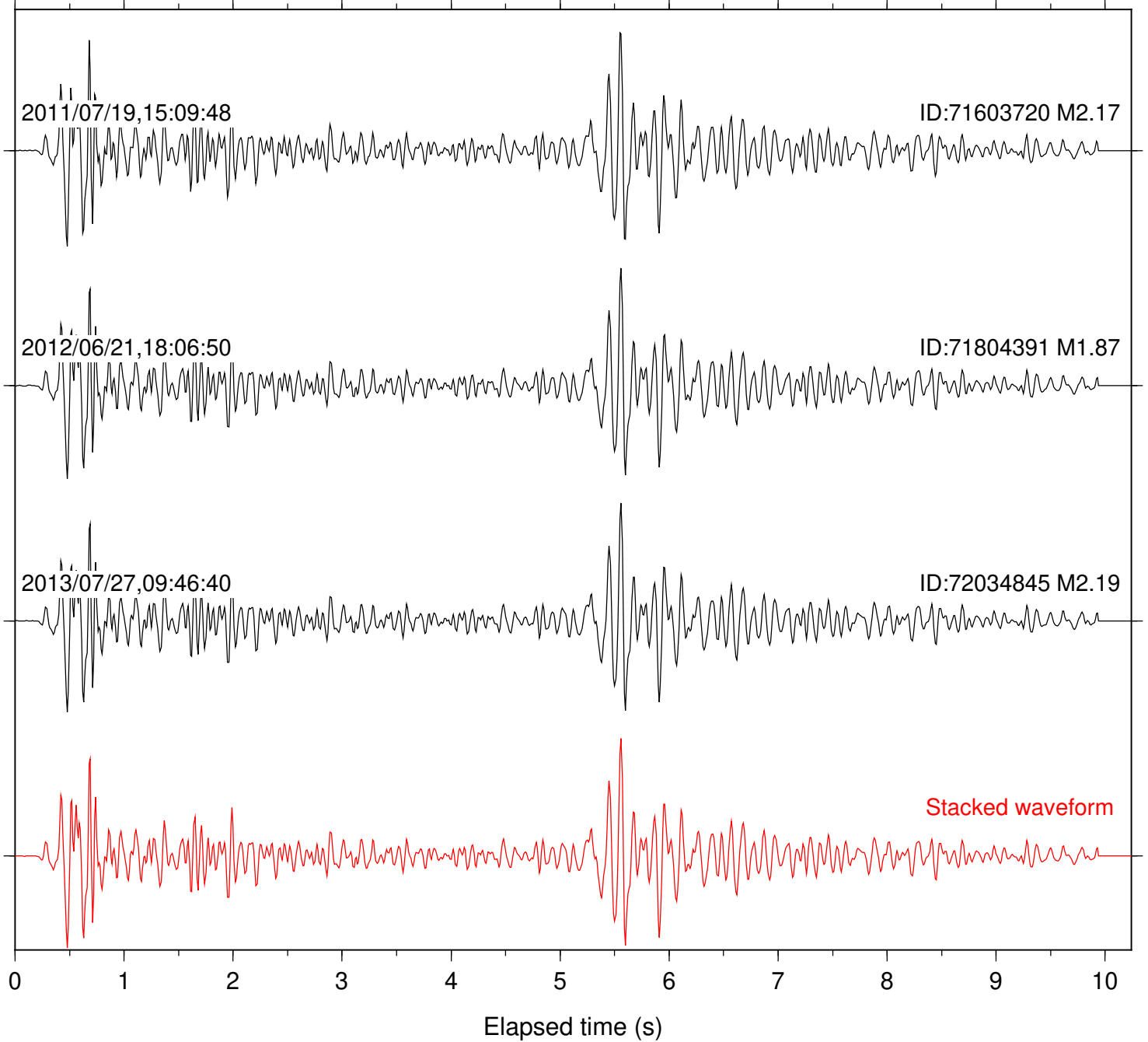
SeqID: MTJMC51 Station: B047 Com: EHZ

Lat: 40.30 Lon:-124.52 Focal depth: 19.67 km



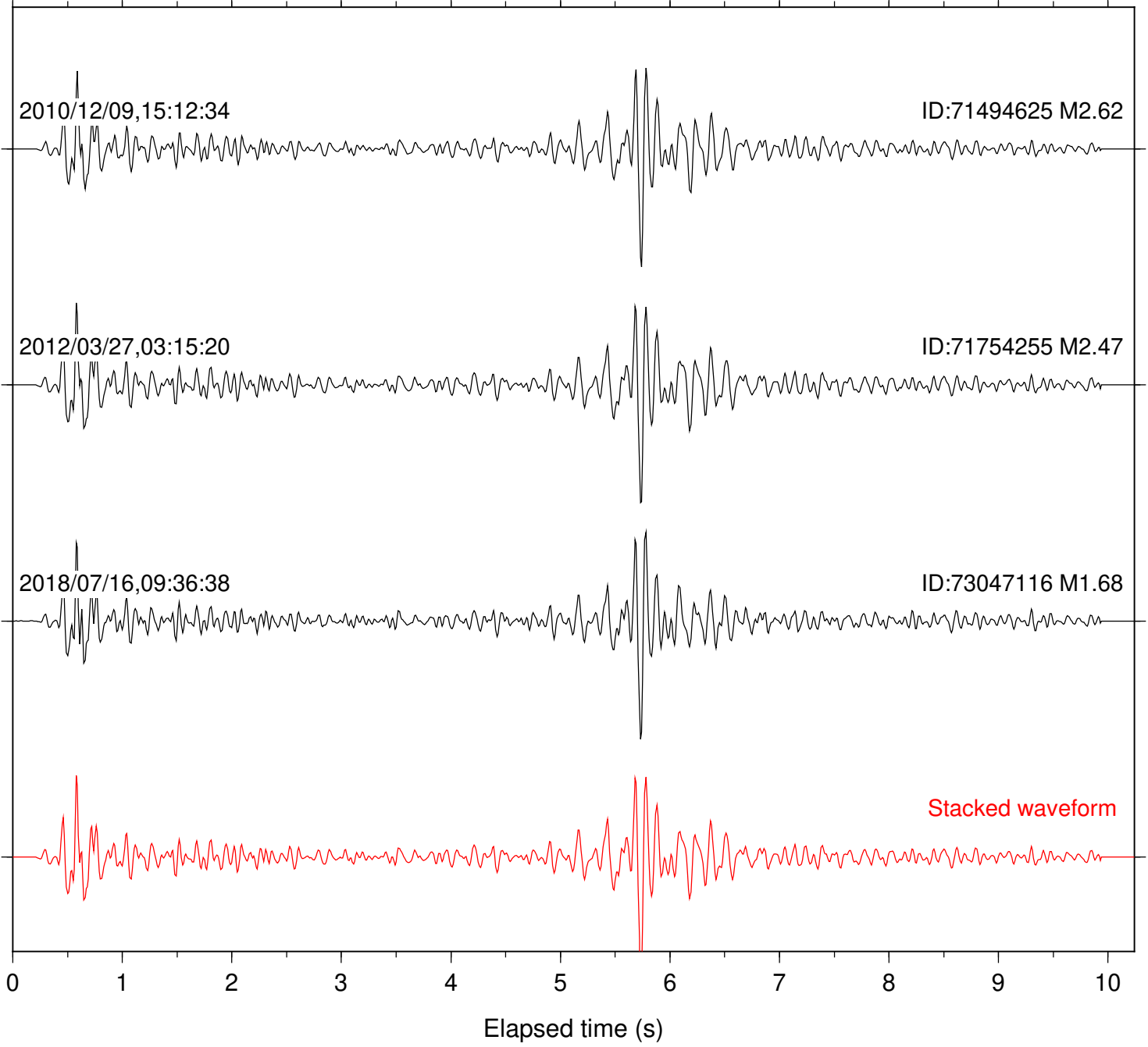
SeqID: MTJMC52 Station: B047 Com: EHZ

Lat: 40.30 Lon:-124.48 Focal depth: 21.47 km



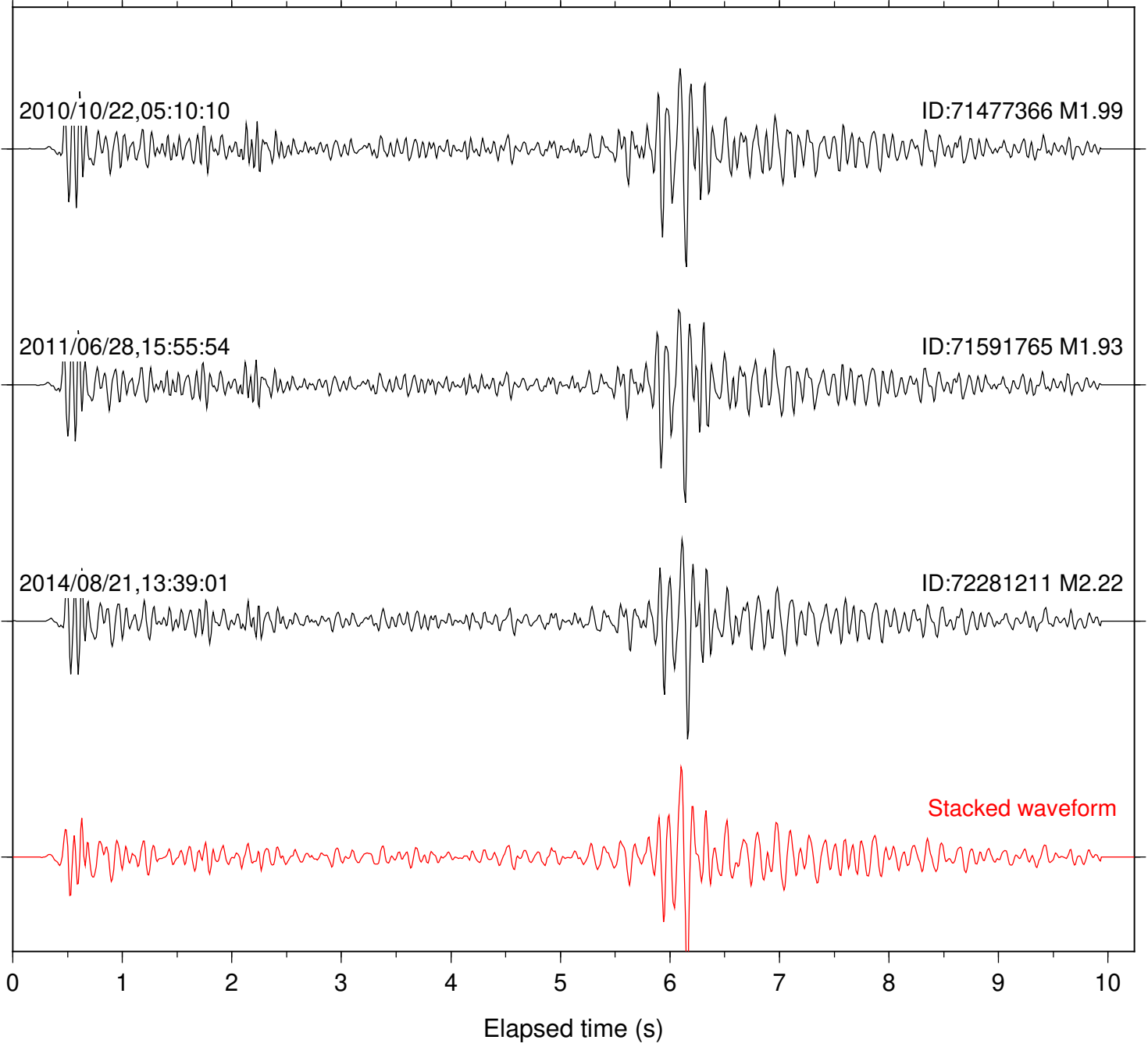
SeqID: MTJMC59 Station: B047 Com: EHZ

Lat: 40.30 Lon:-124.50 Focal depth: 20.41 km



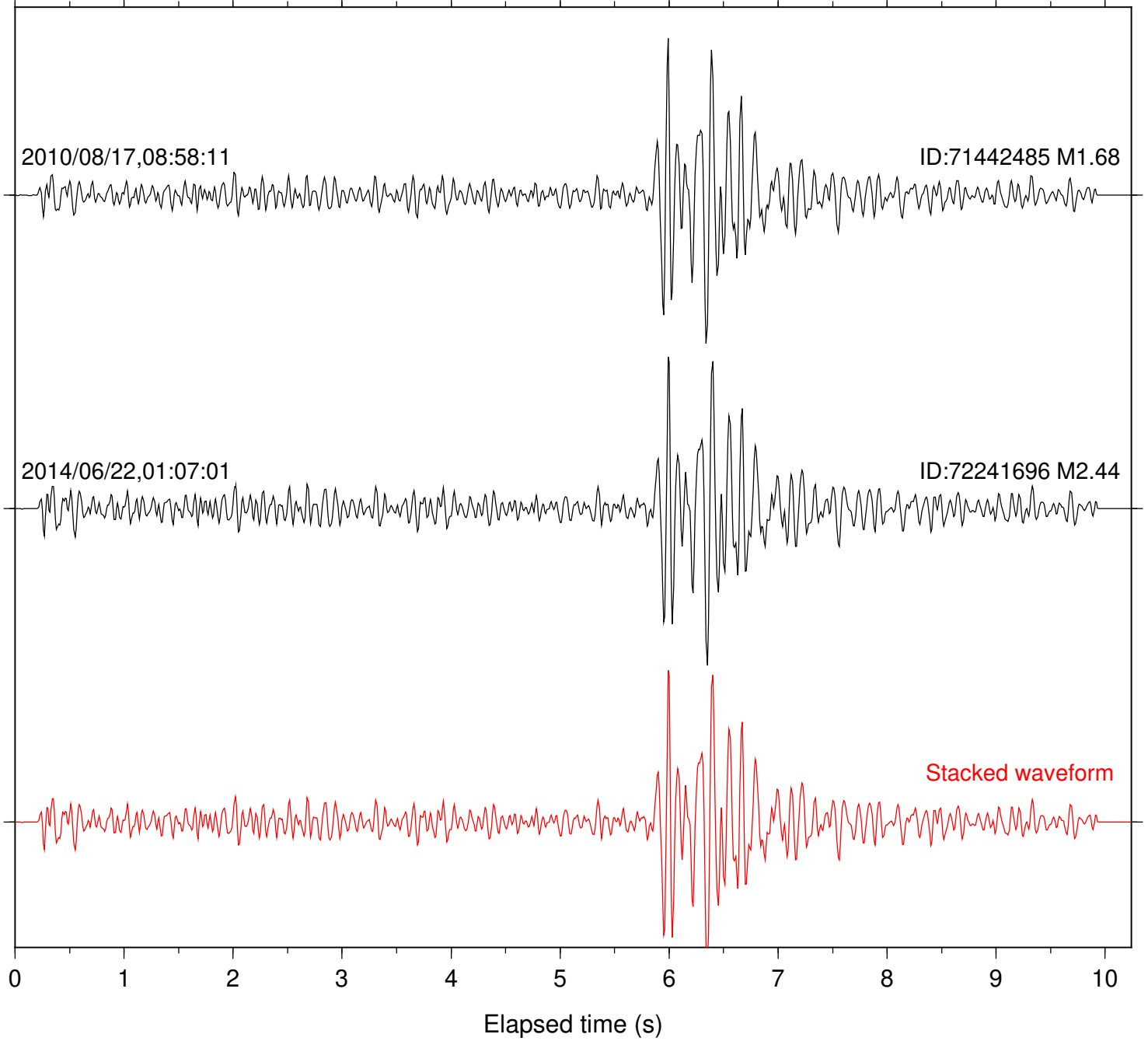
SeqID: MTJMC61 Station: B047 Com: EHZ

Lat: 40.31 Lon:-124.53 Focal depth: 20.14 km



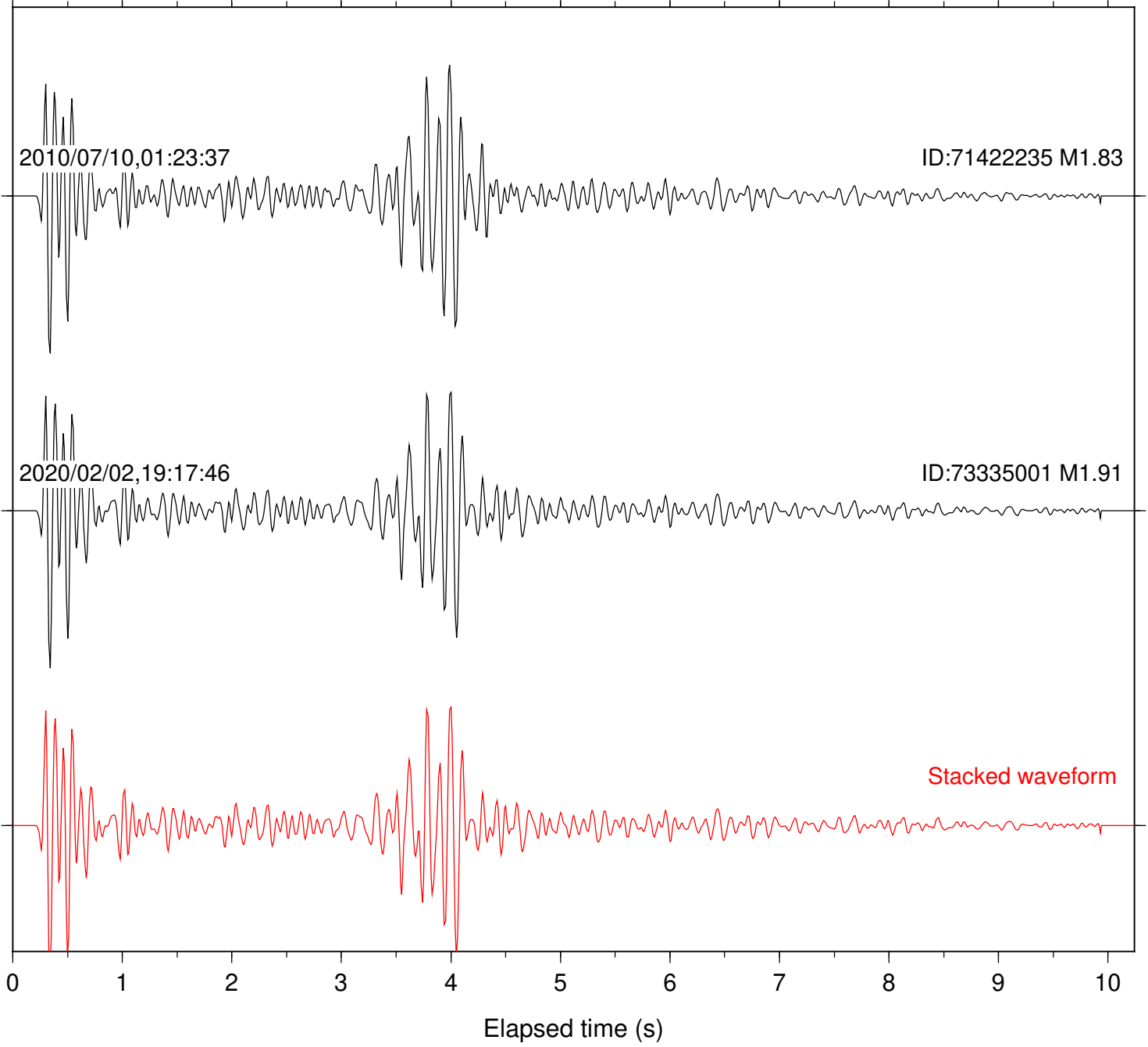
SeqID: MTJMC63 Station: B047 Com: EHZ

Lat: 40.36 Lon:-124.54 Focal depth: 23.43 km



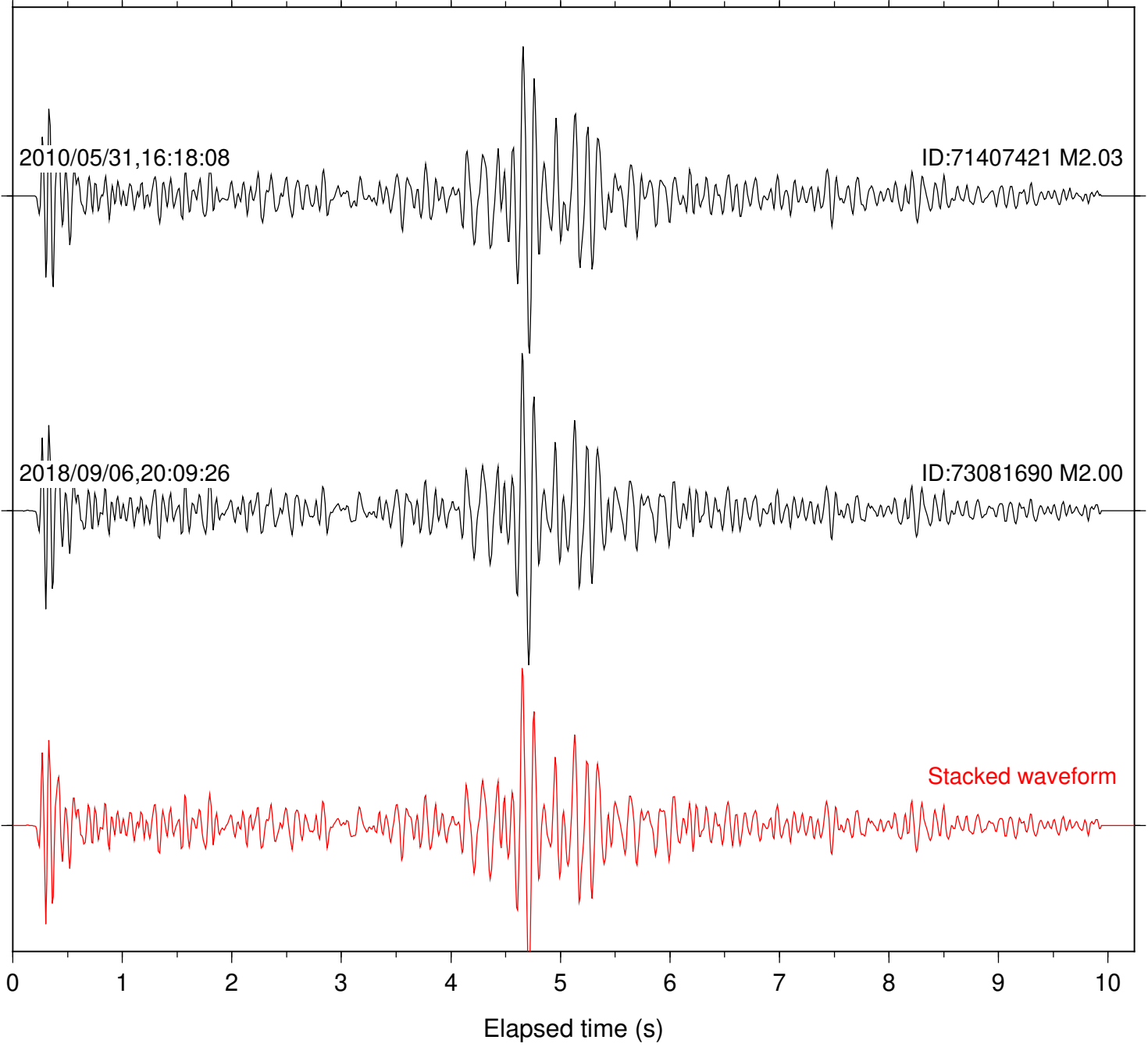
SeqID: MTJMC64 Station: B047 Com: EHZ

Lat: 40.30 Lon:-124.36 Focal depth: 8.27 km



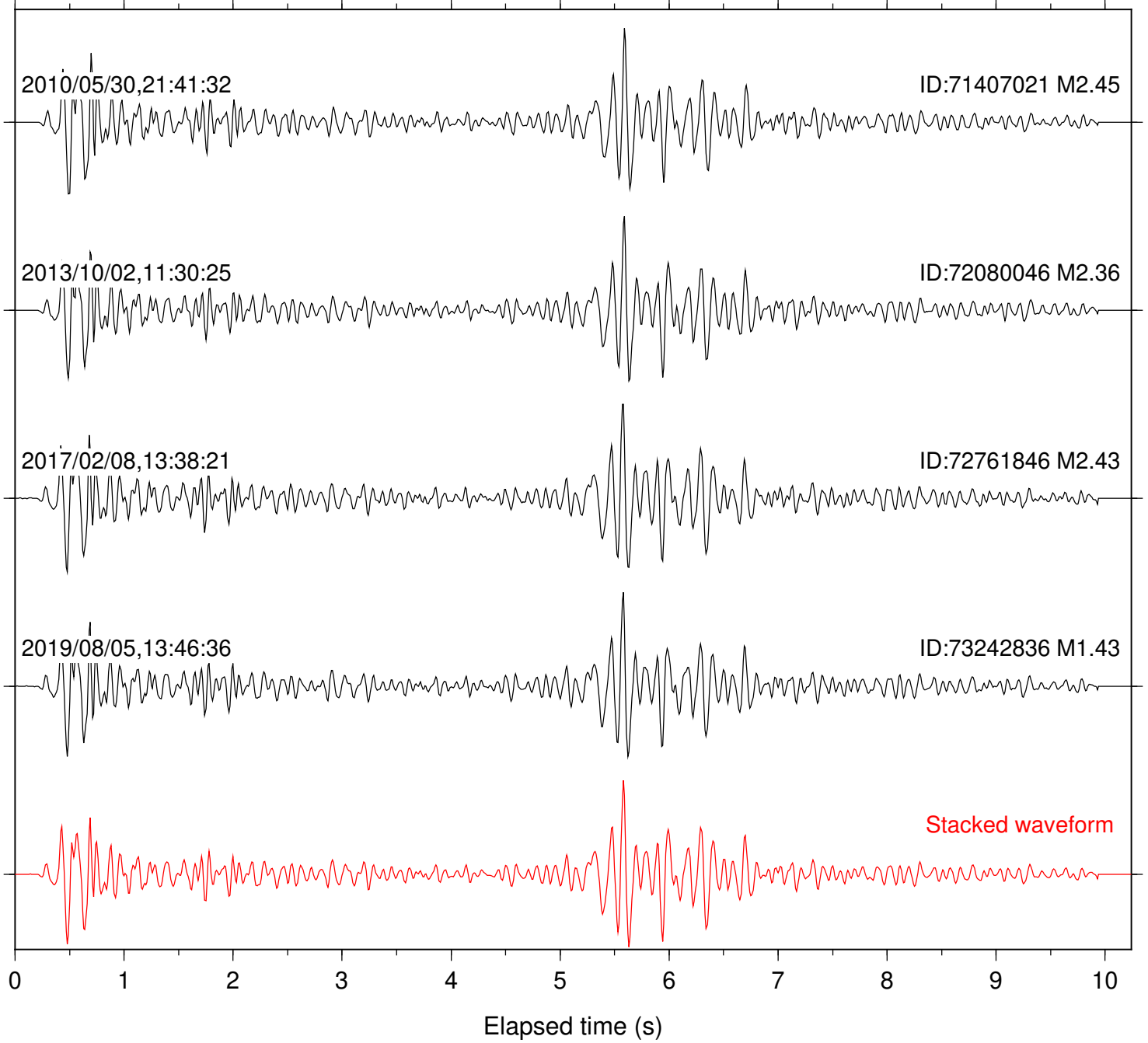
SeqID: MTJMC65 Station: B047 Com: EHZ

Lat: 40.31 Lon:-124.42 Focal depth: 9.87 km



SeqID: MTJMC66 Station: B047 Com: EHZ

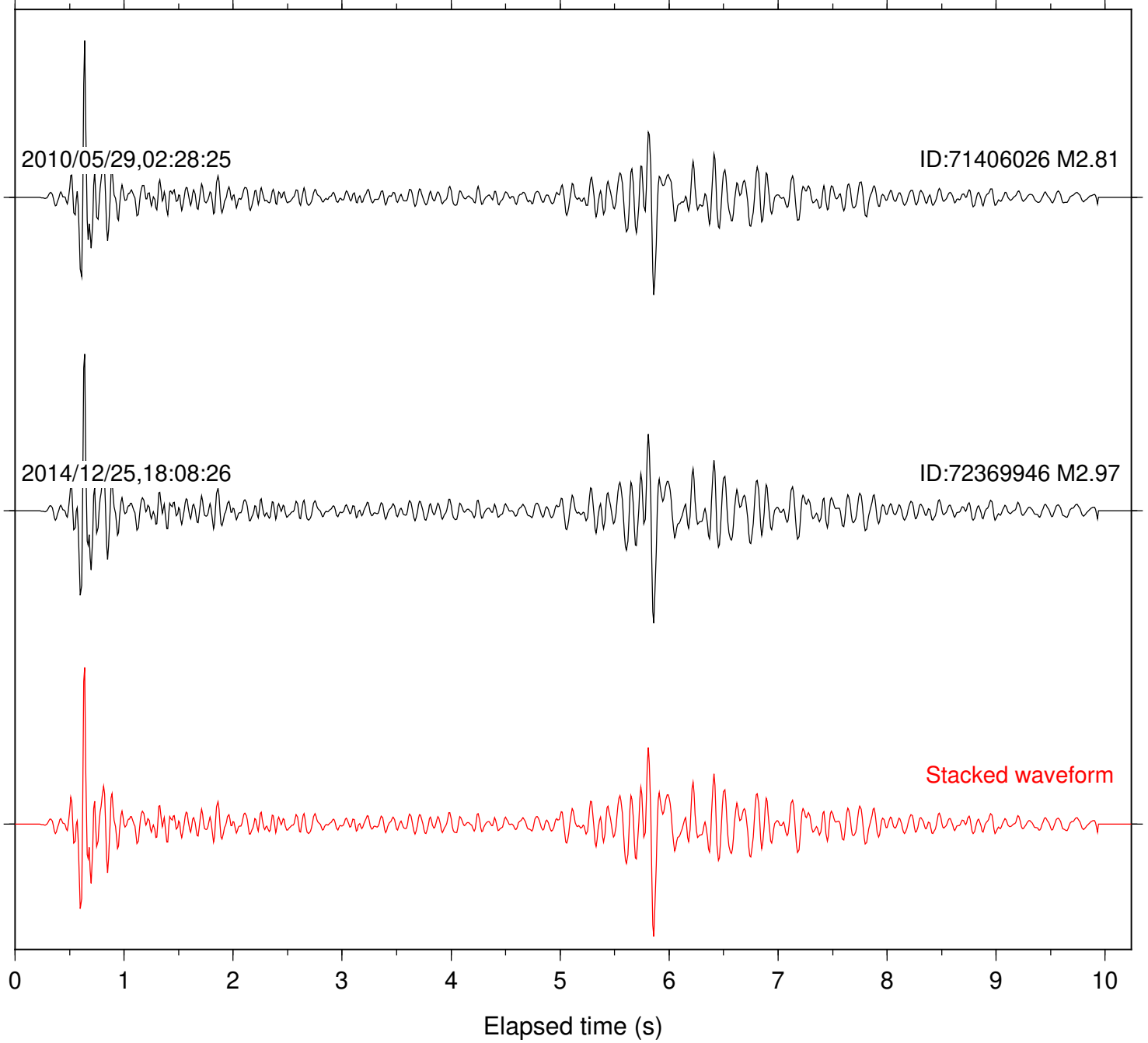
Lat: 40.28 Lon:-124.49 Focal depth: 20.72 km





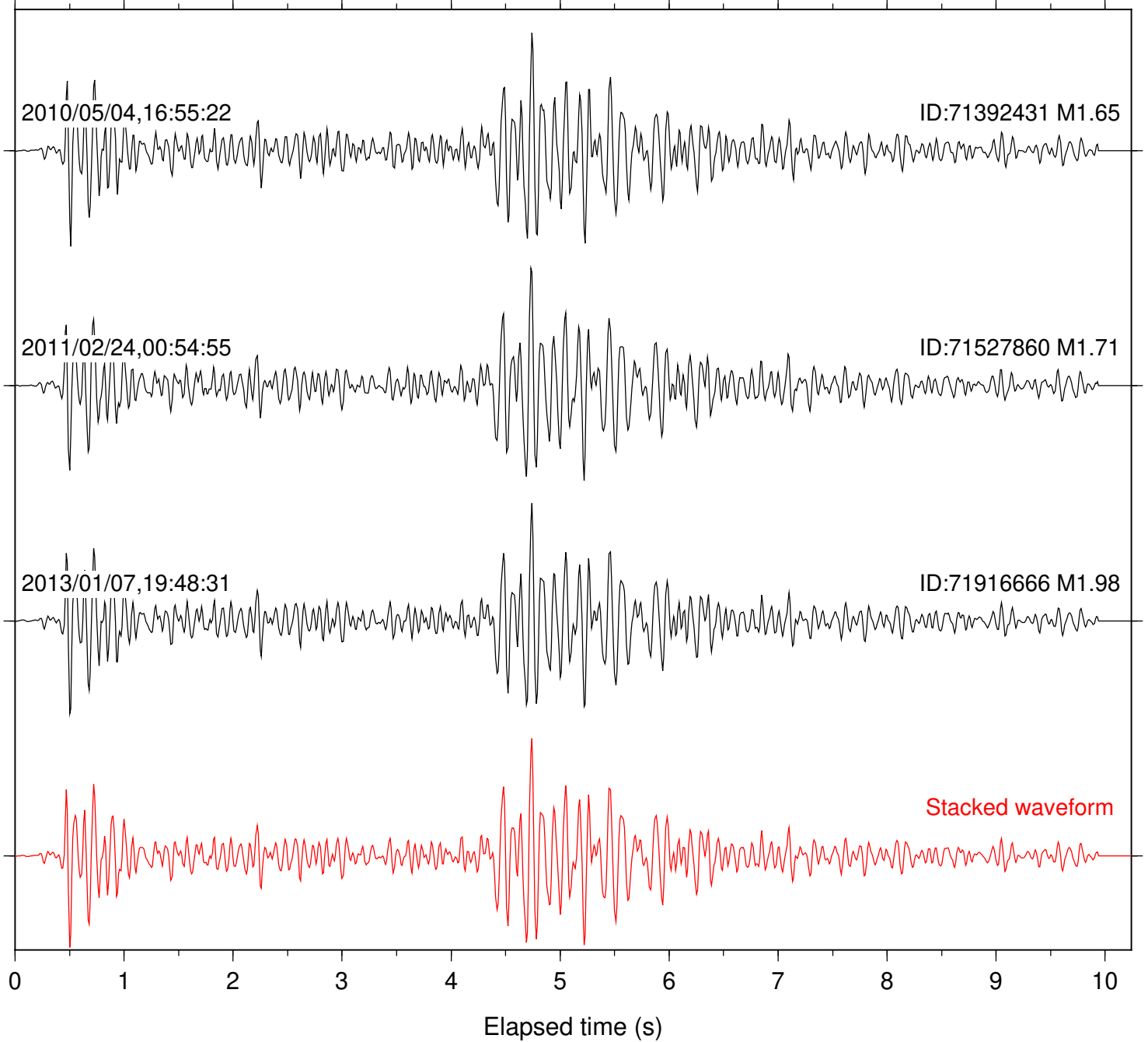
SeqID: MTJMC67 Station: B047 Com: EHZ

Lat: 40.31 Lon:-124.53 Focal depth: 20.78 km



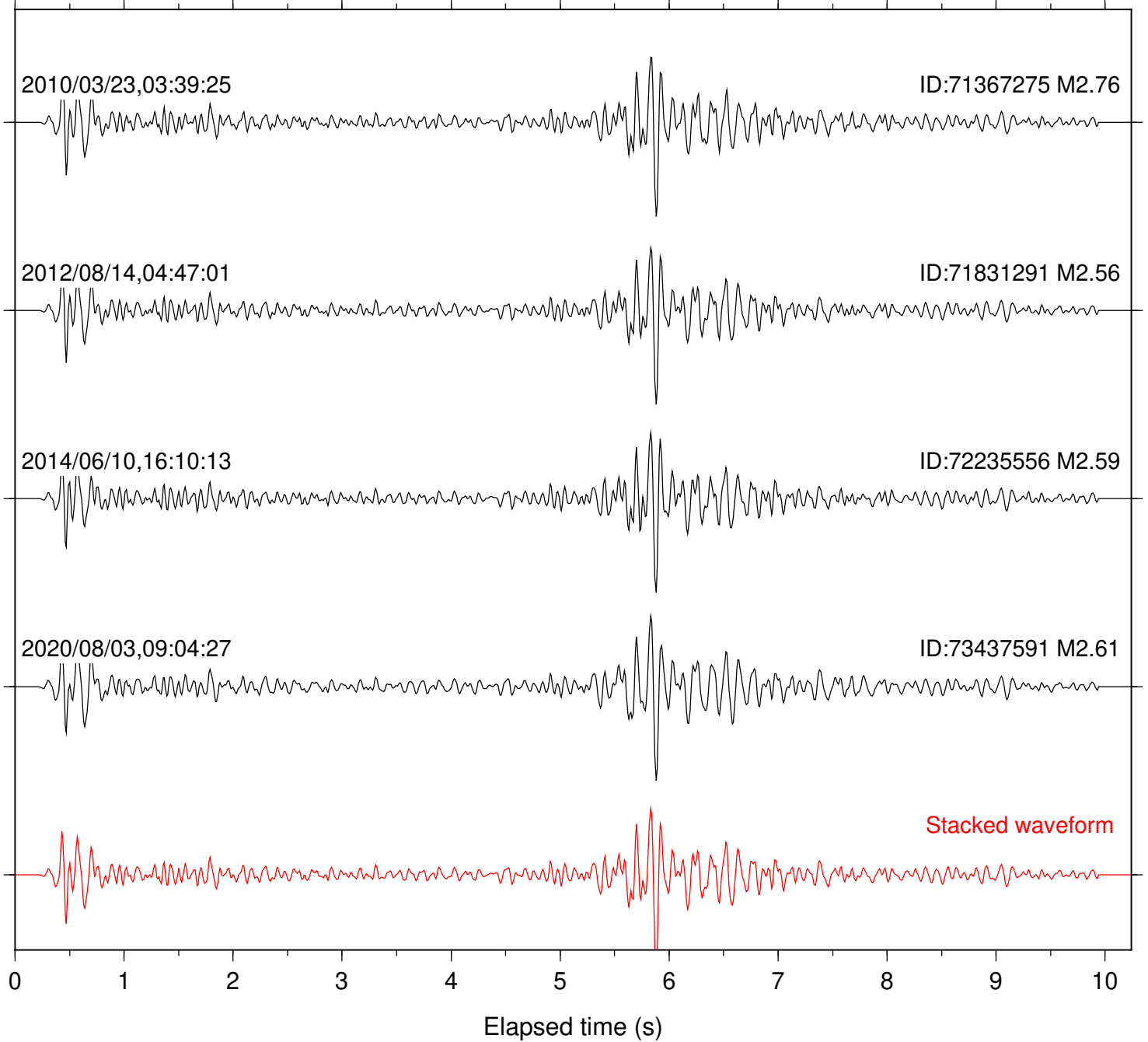
SeqID: MTJMC68 Station: B047 Com: EHZ

Lat: 40.29 Lon:-124.37 Focal depth: 21.22 km



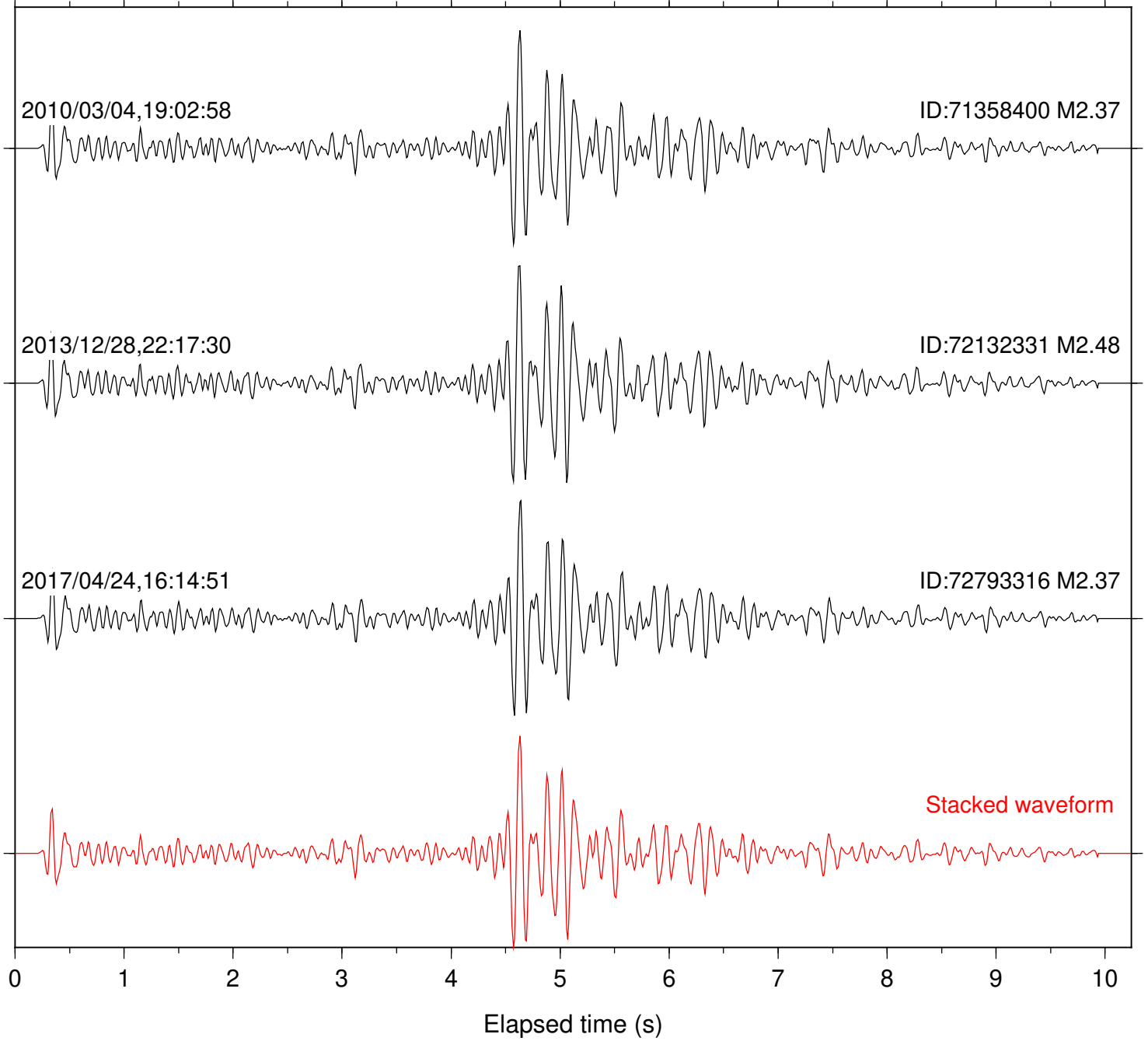
SeqID: MTJMC71 Station: B047 Com: EHZ

Lat: 40.30 Lon:-124.53 Focal depth: 20.98 km



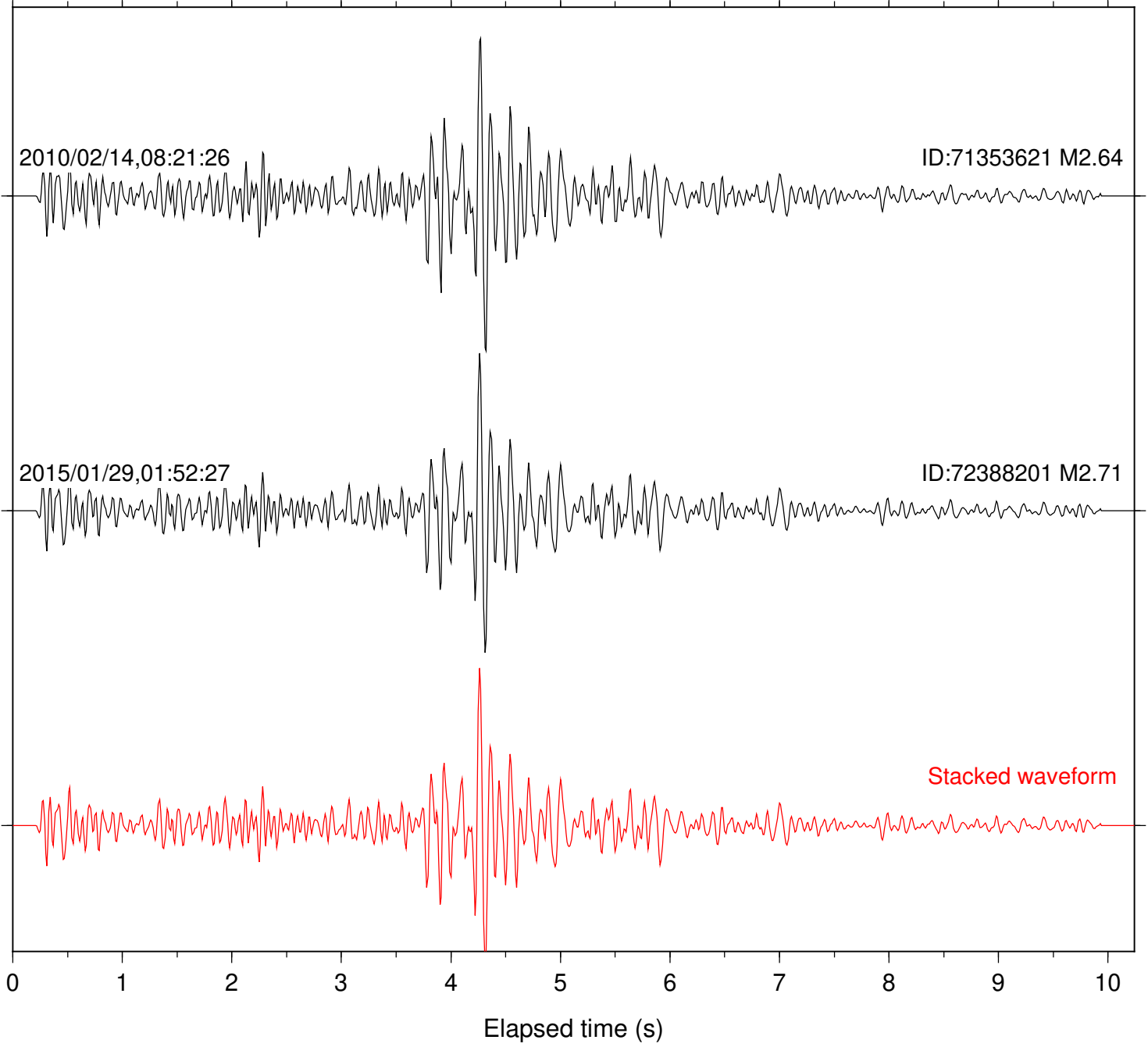
SeqID: MTJMC72 Station: B047 Com: EHZ

Lat: 40.31 Lon:-124.44 Focal depth: 11.39 km



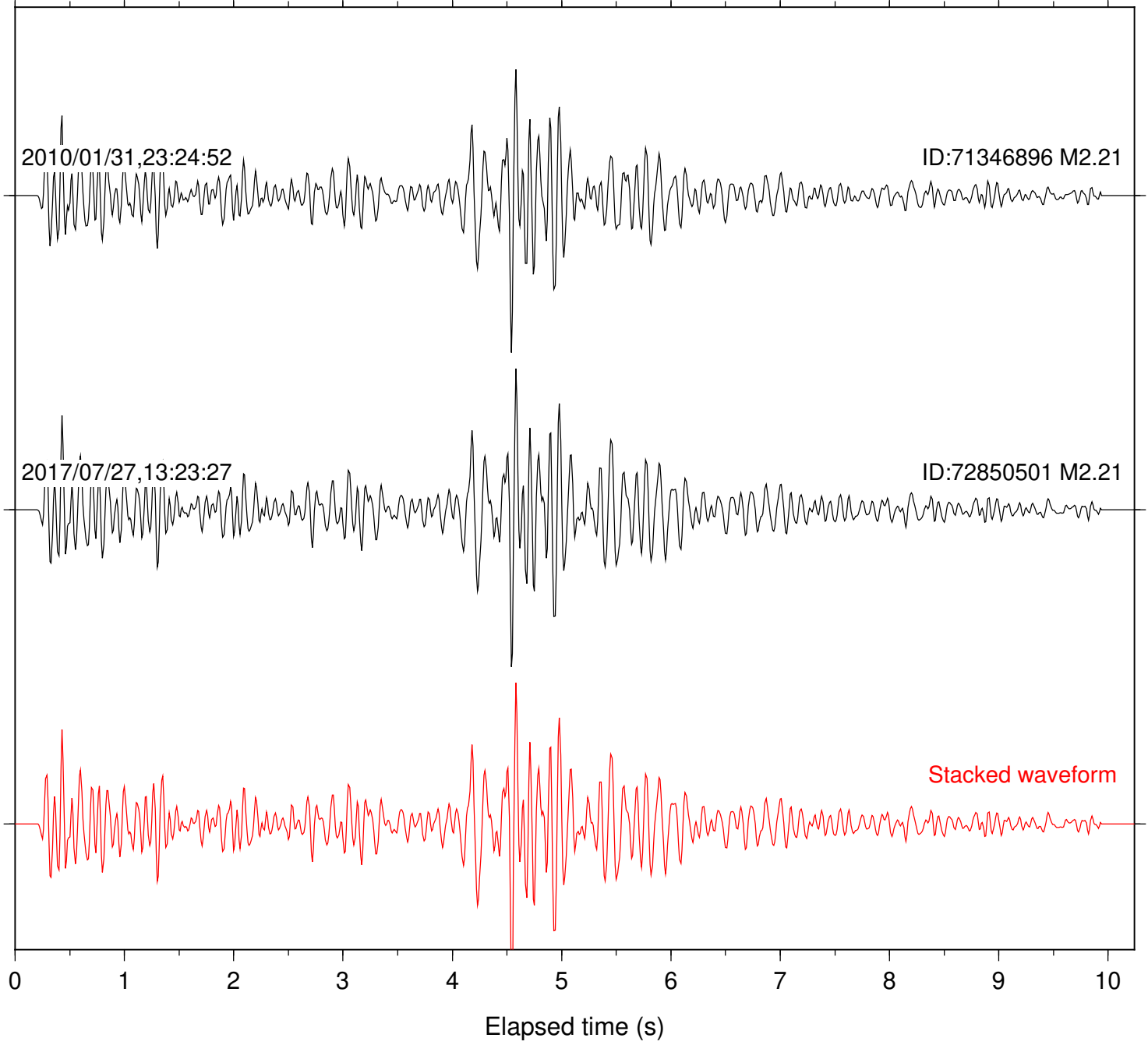
SeqID: MTJMC73 Station: B047 Com: EHZ

Lat: 40.26 Lon:-124.23 Focal depth: 23.78 km



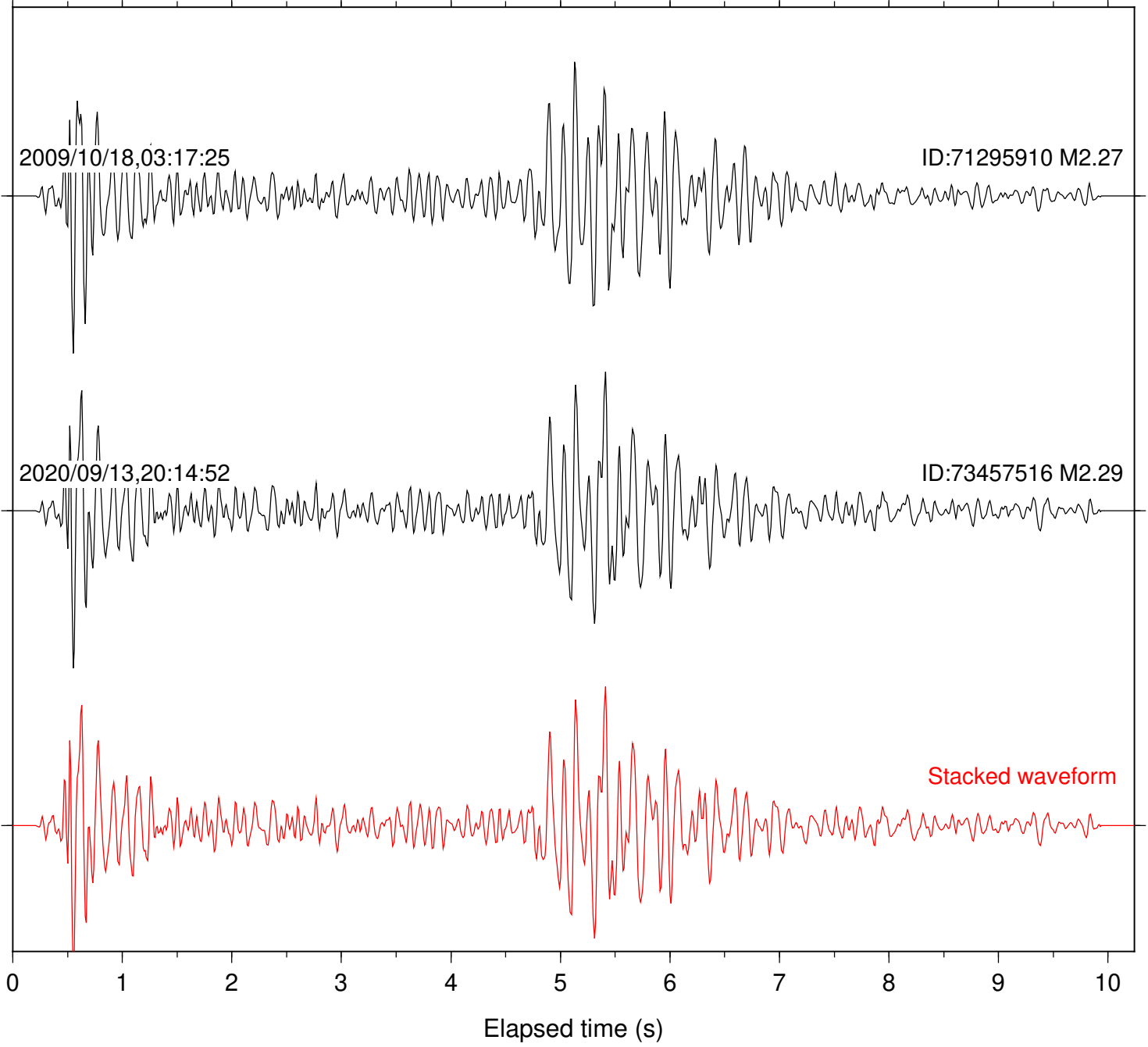
SeqID: MTJMC74 Station: B047 Com: EHZ

Lat: 40.31 Lon:-124.41 Focal depth: 7.98 km



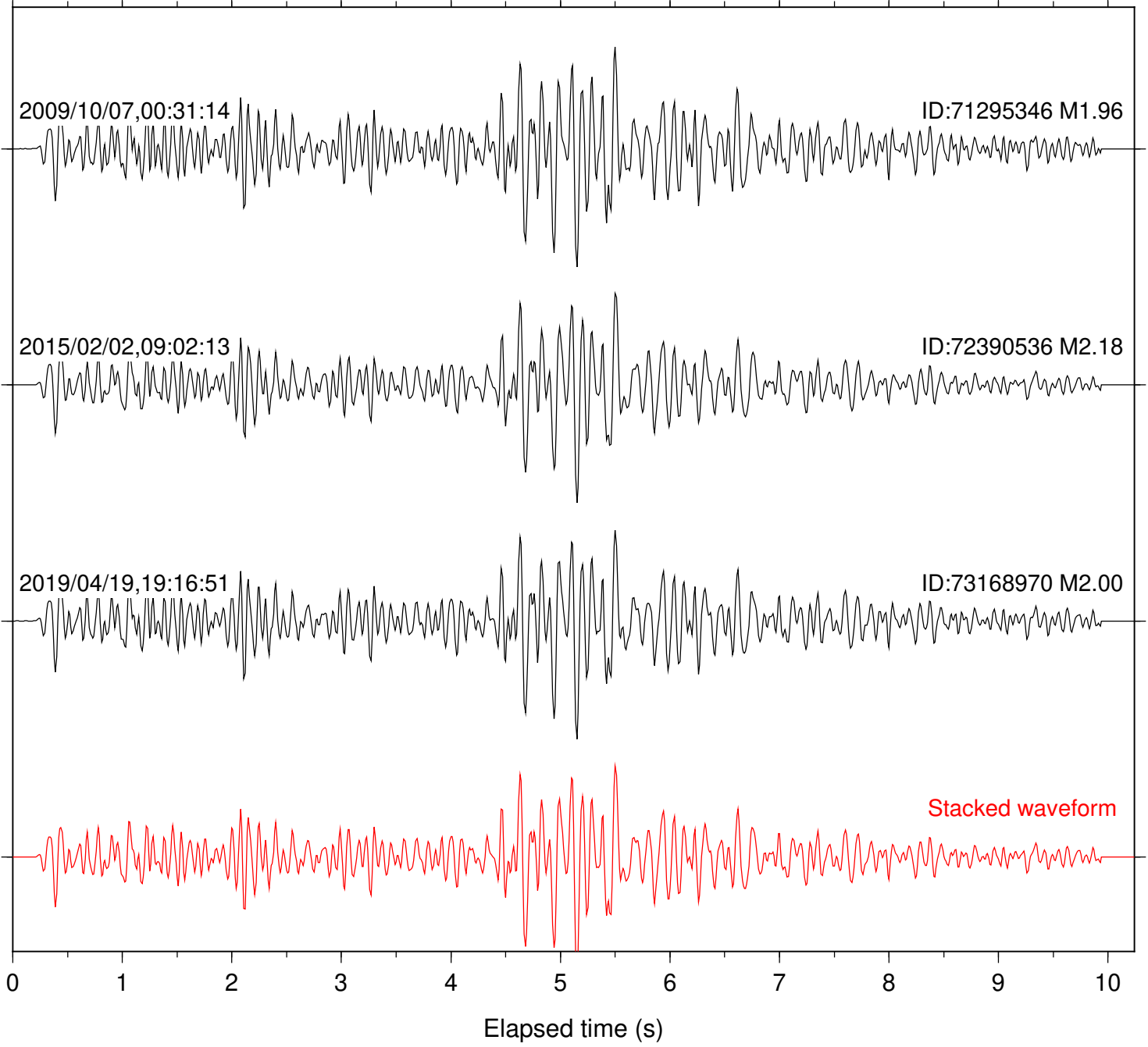
SeqID: MTJMC75 Station: B047 Com: EHZ

Lat: 40.30 Lon:-124.44 Focal depth: 19.63 km



SeqID: MTJMC76 Station: B047 Com: EHZ

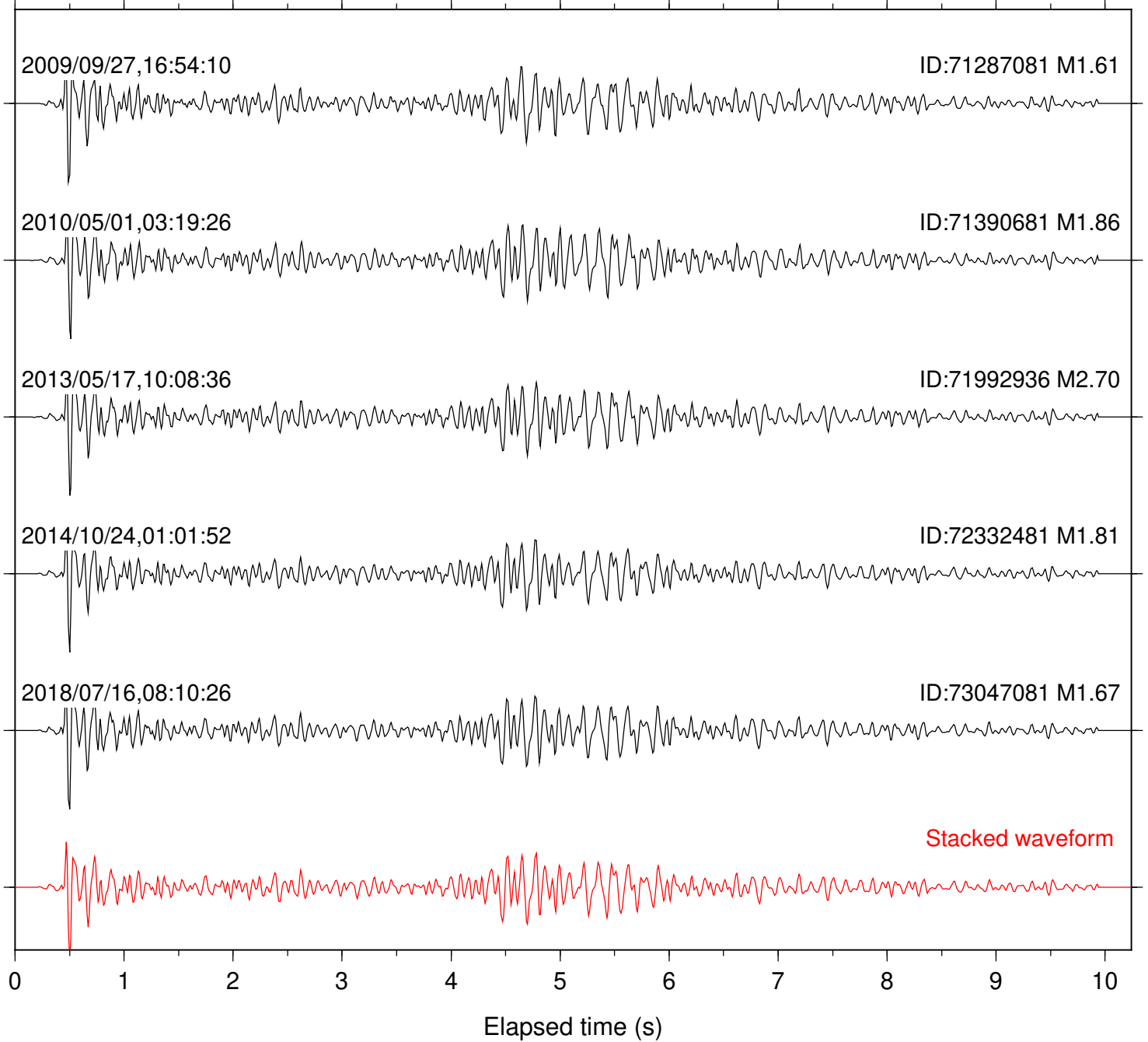
Lat: 40.30 Lon:-124.43 Focal depth: 14.63 km





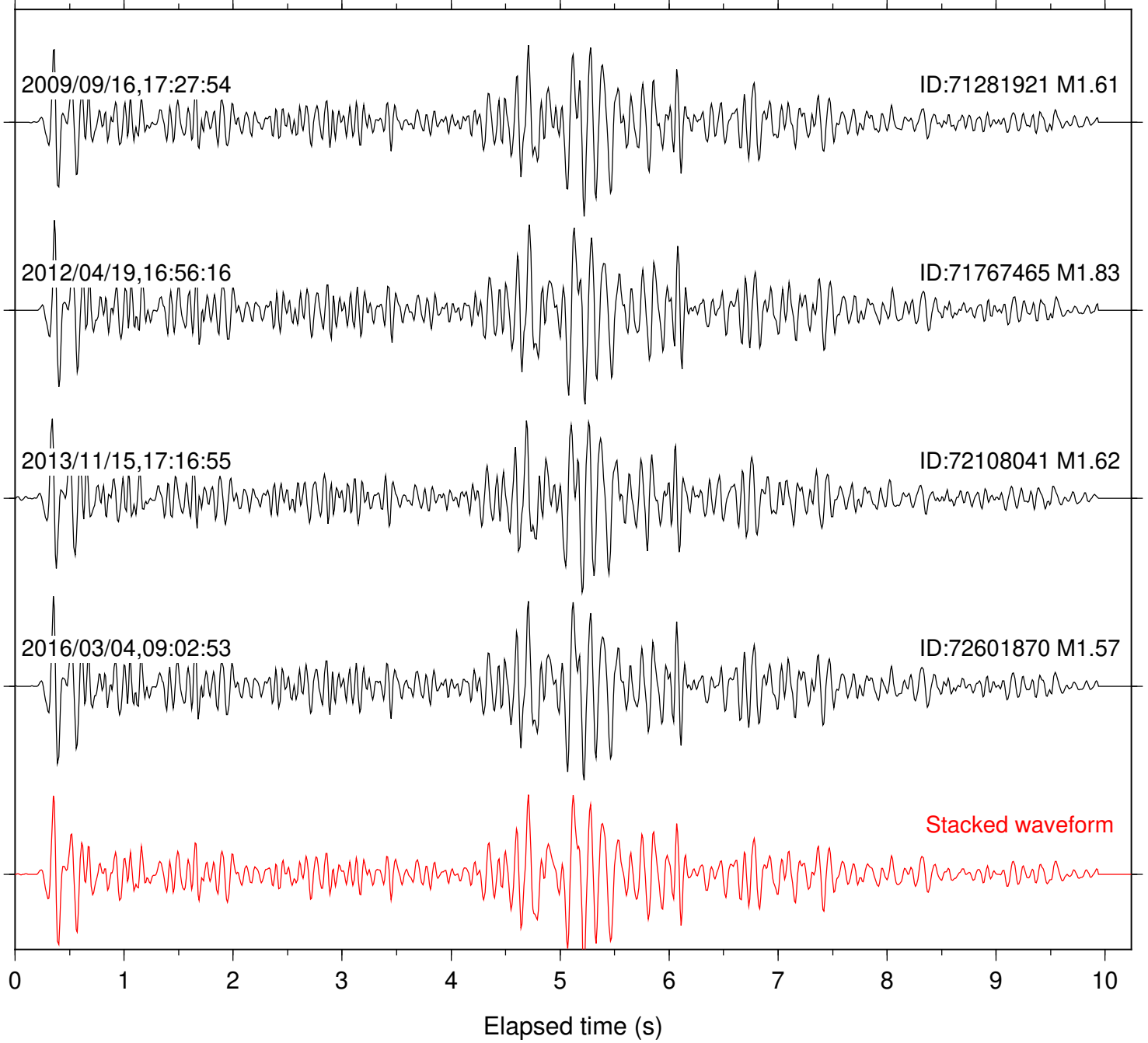
SeqID: MTJMC77 Station: B047 Com: EHZ

Lat: 40.30 Lon:-124.38 Focal depth: 19.60 km



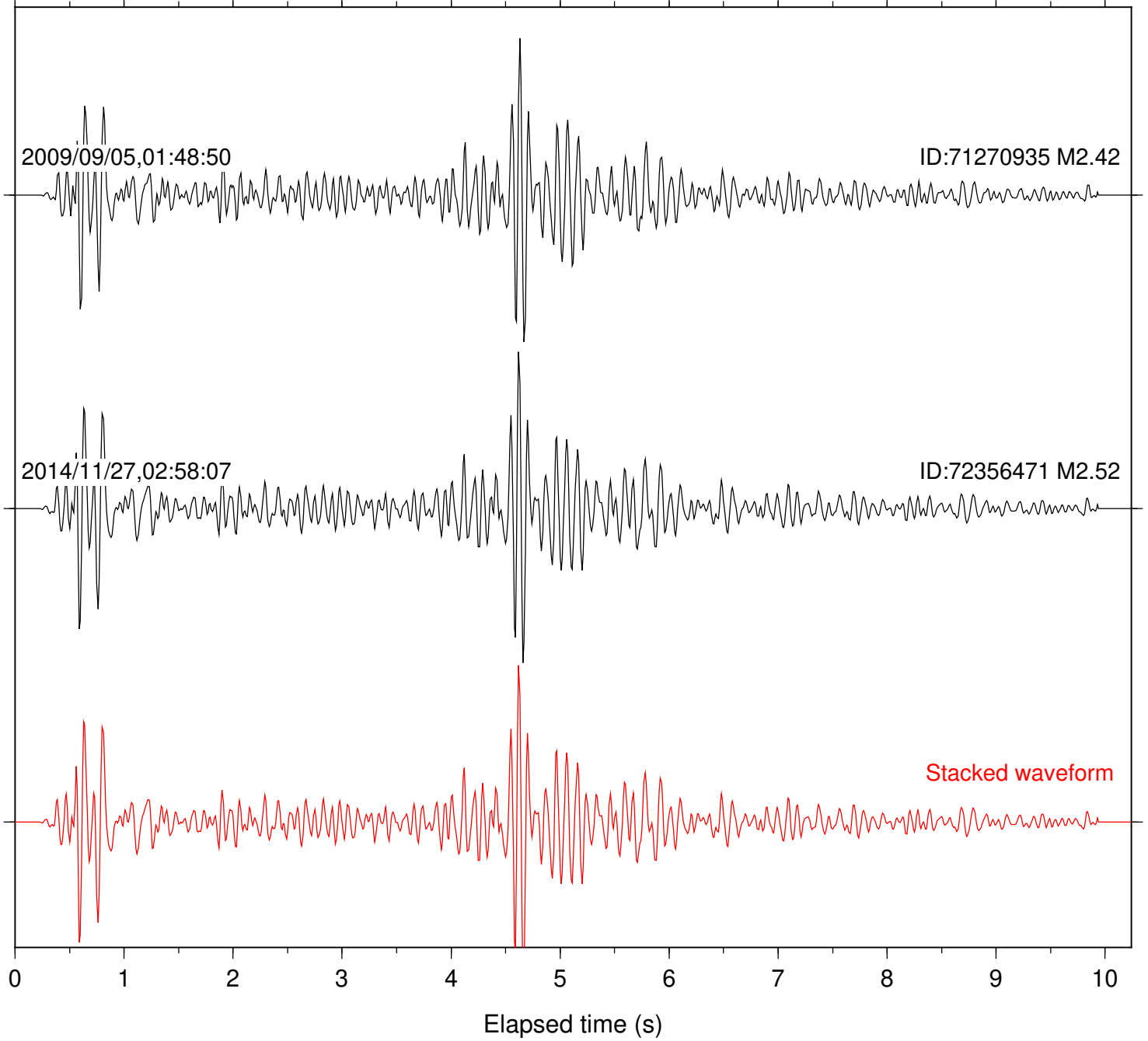
SeqID: MTJMC78 Station: B047 Com: EHZ

Lat: 40.31 Lon:-124.42 Focal depth: 10.72 km



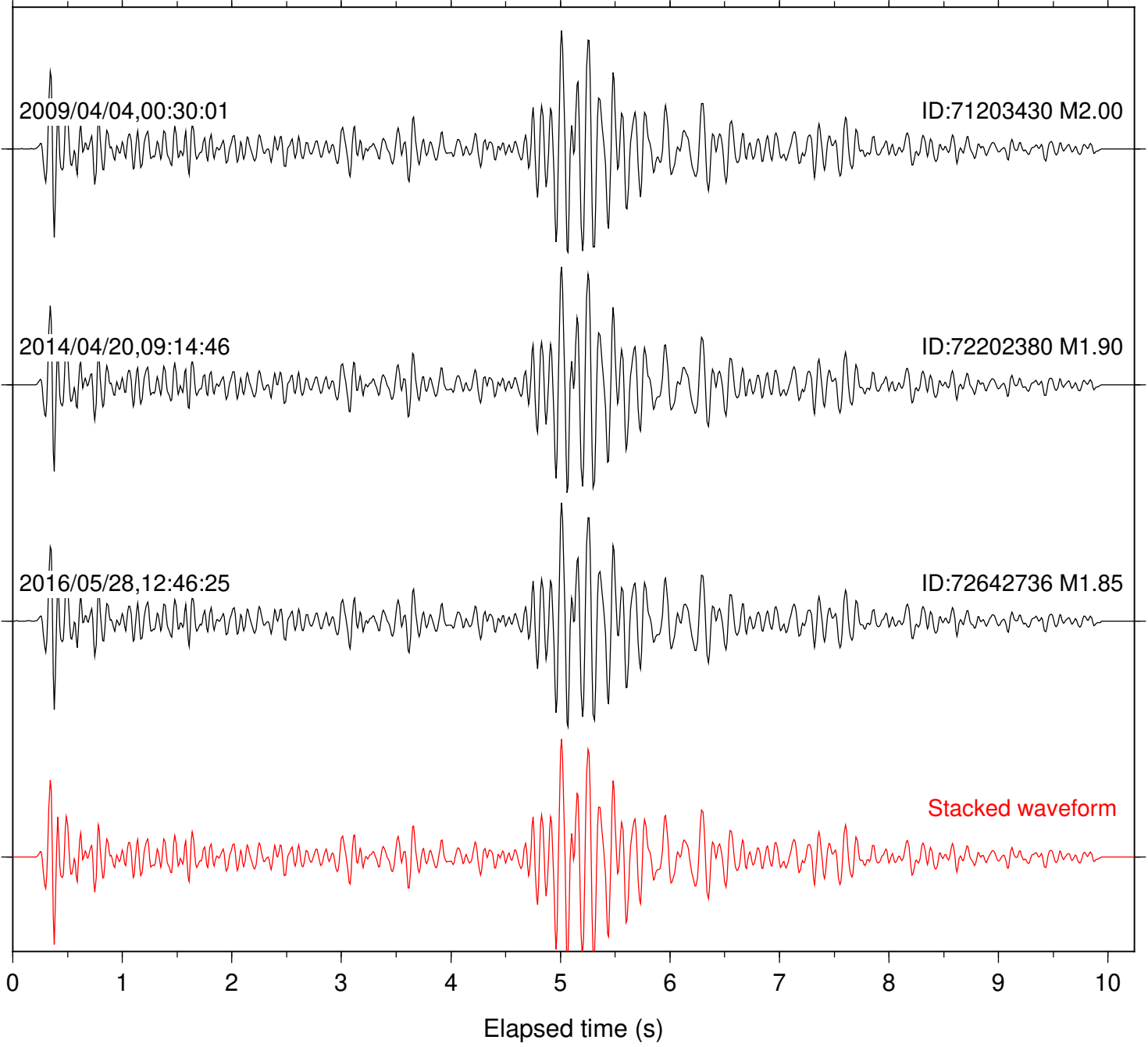
SeqID: MTJMC79 Station: B047 Com: EHZ

Lat: 40.28 Lon:-124.31 Focal depth: 22.40 km



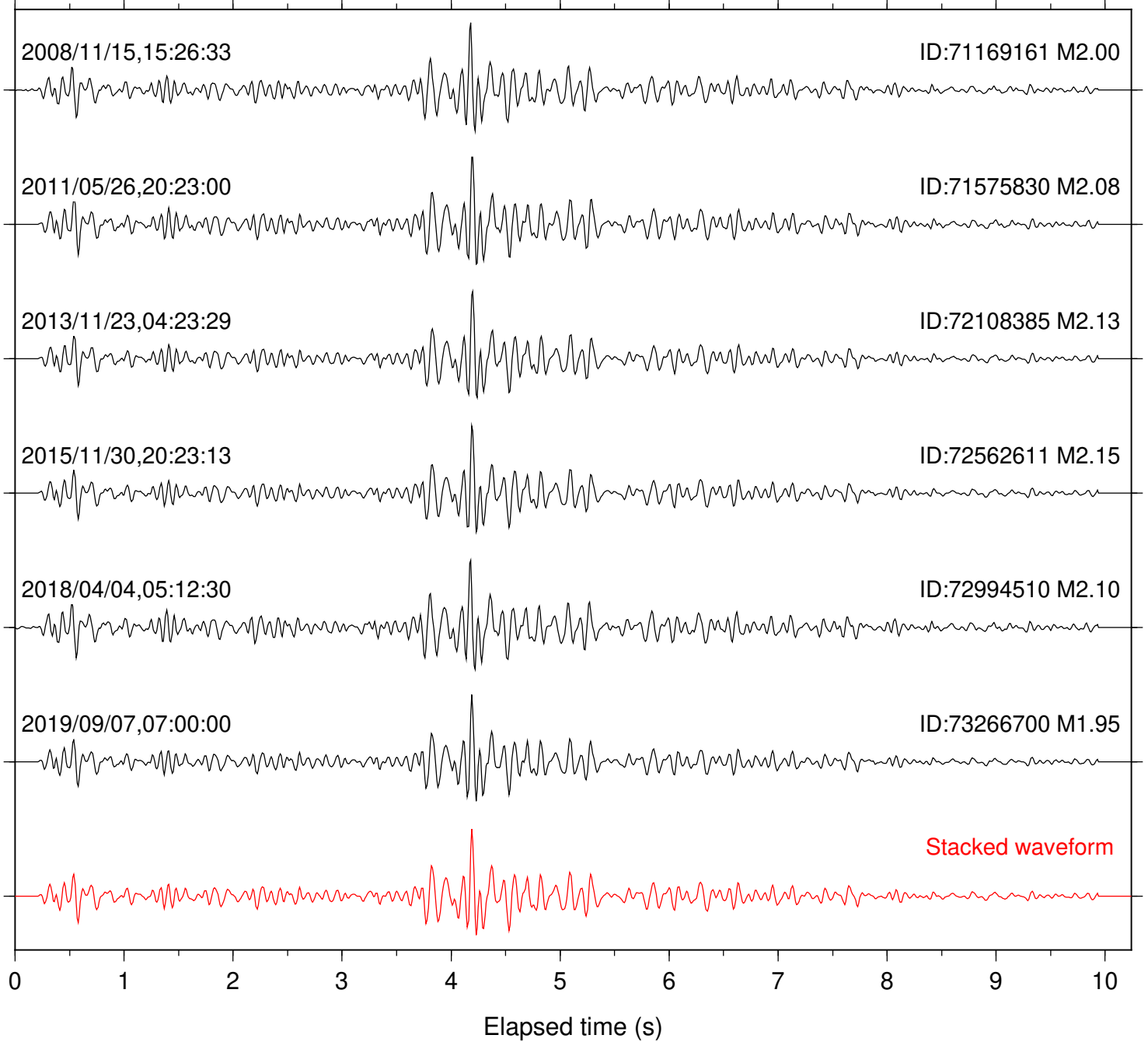
SeqID: MTJMC81 Station: B047 Com: EHZ

Lat: 40.31 Lon:-124.47 Focal depth: 11.45 km



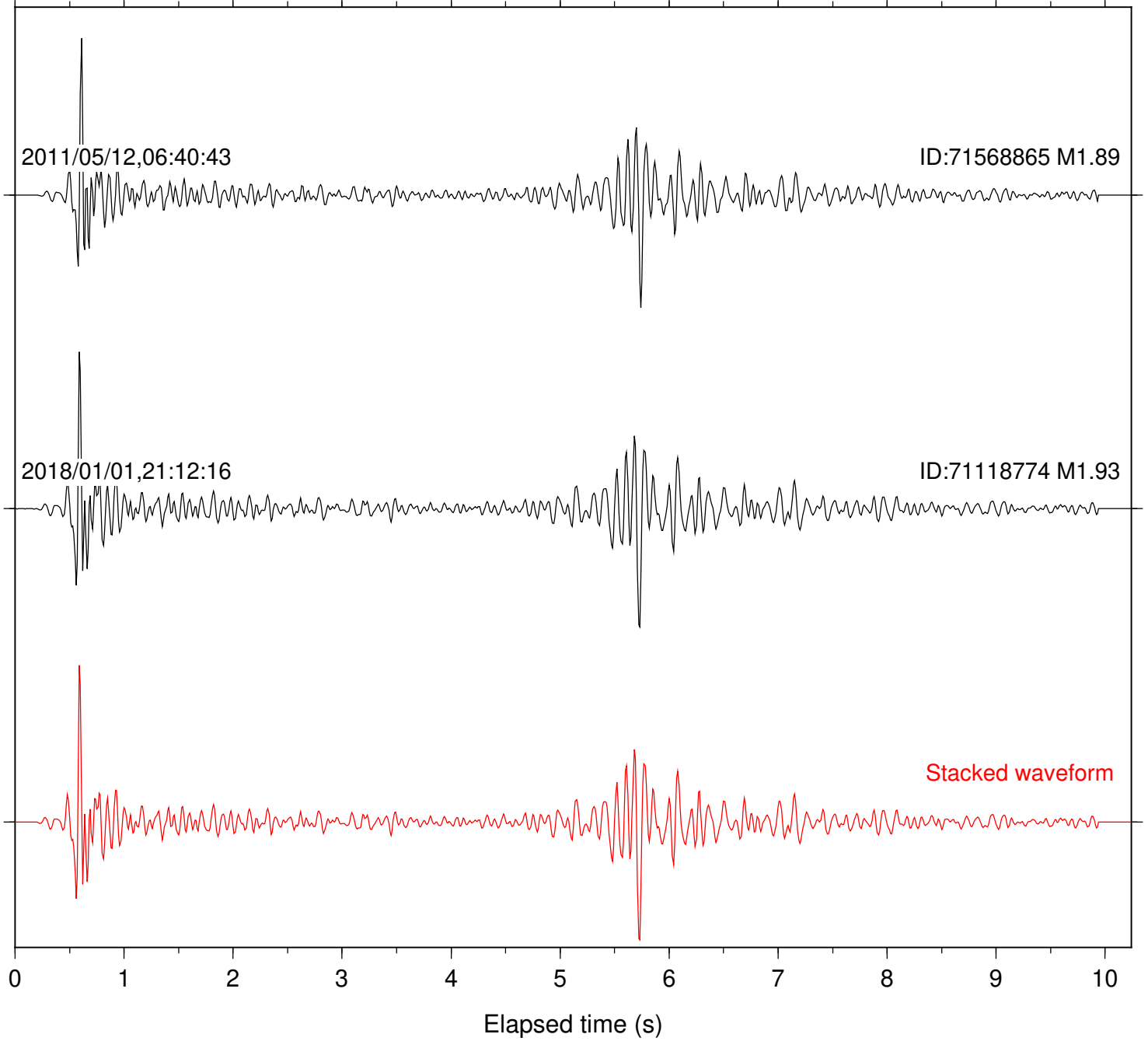
SeqID: MTJMC82 Station: B047 Com: EHZ

Lat: 40.29 Lon:-124.35 Focal depth: 12.80 km



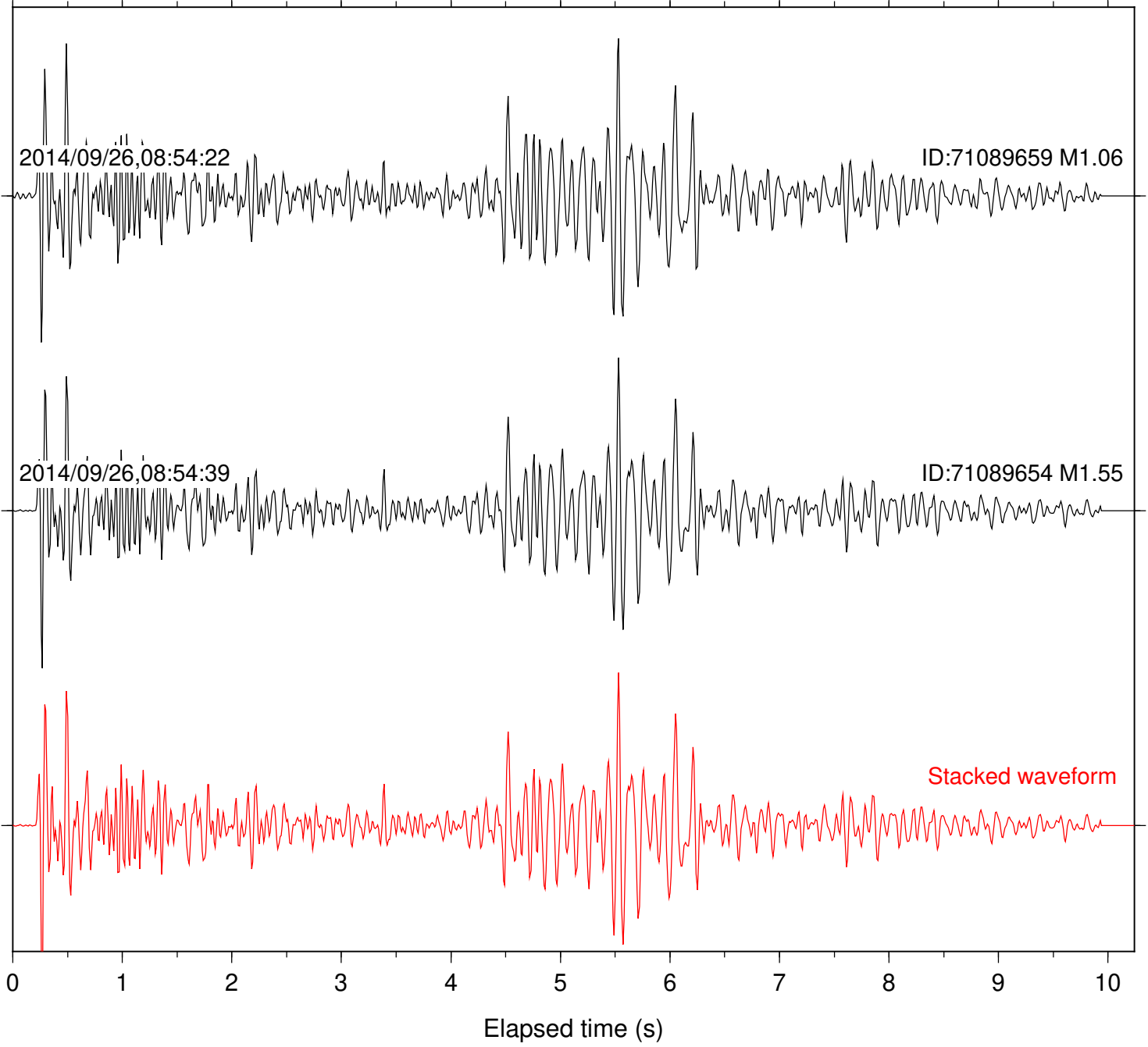
SeqID: MTJMC83 Station: B047 Com: EHZ

Lat: 40.30 Lon:-124.50 Focal depth: 20.07 km



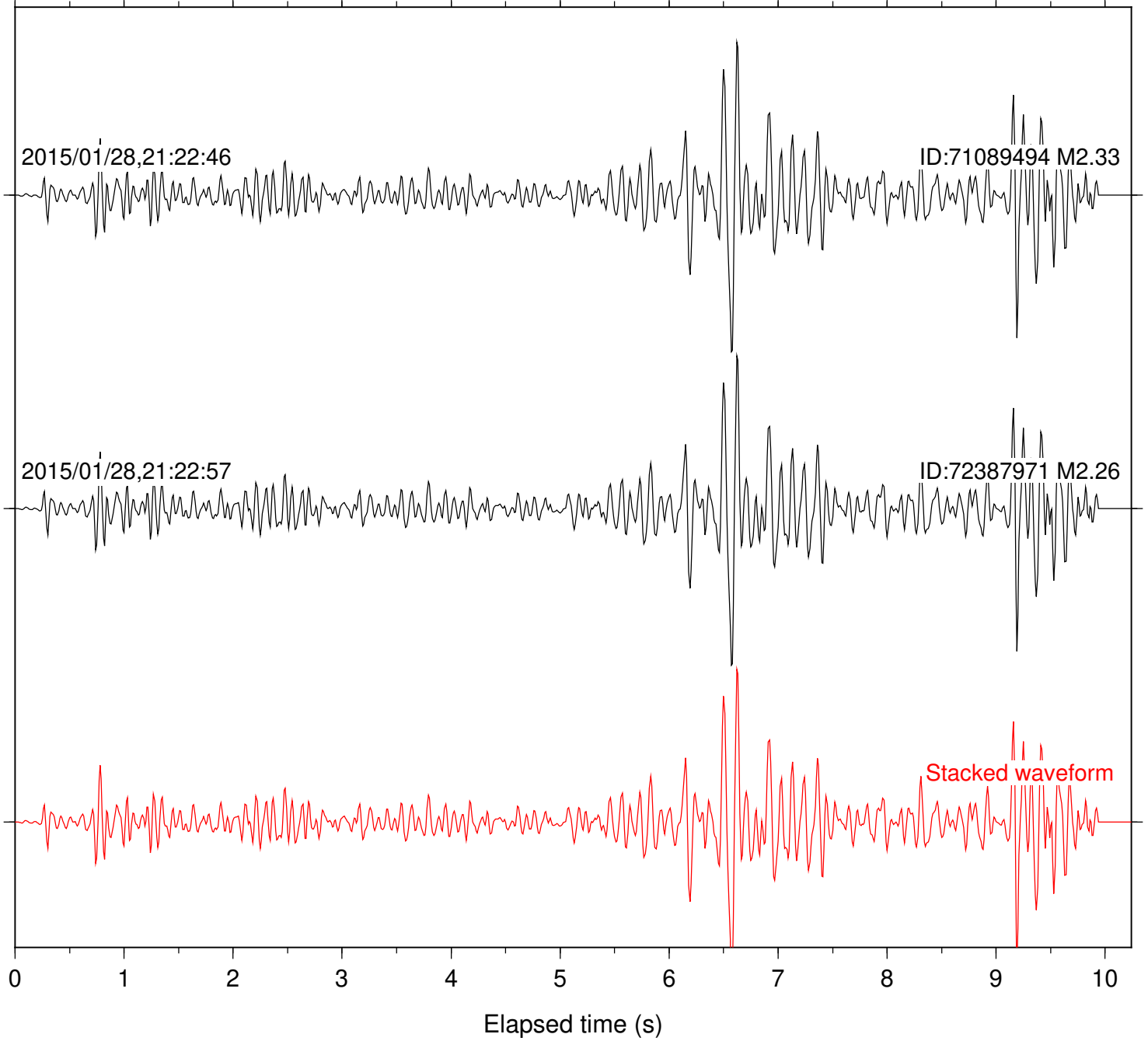
SeqID: MTJMC86 Station: B047 Com: EHZ

Lat: 40.34 Lon:-123.99 Focal depth: 23.28 km



SeqID: MTJMC87 Station: B047 Com: EHZ

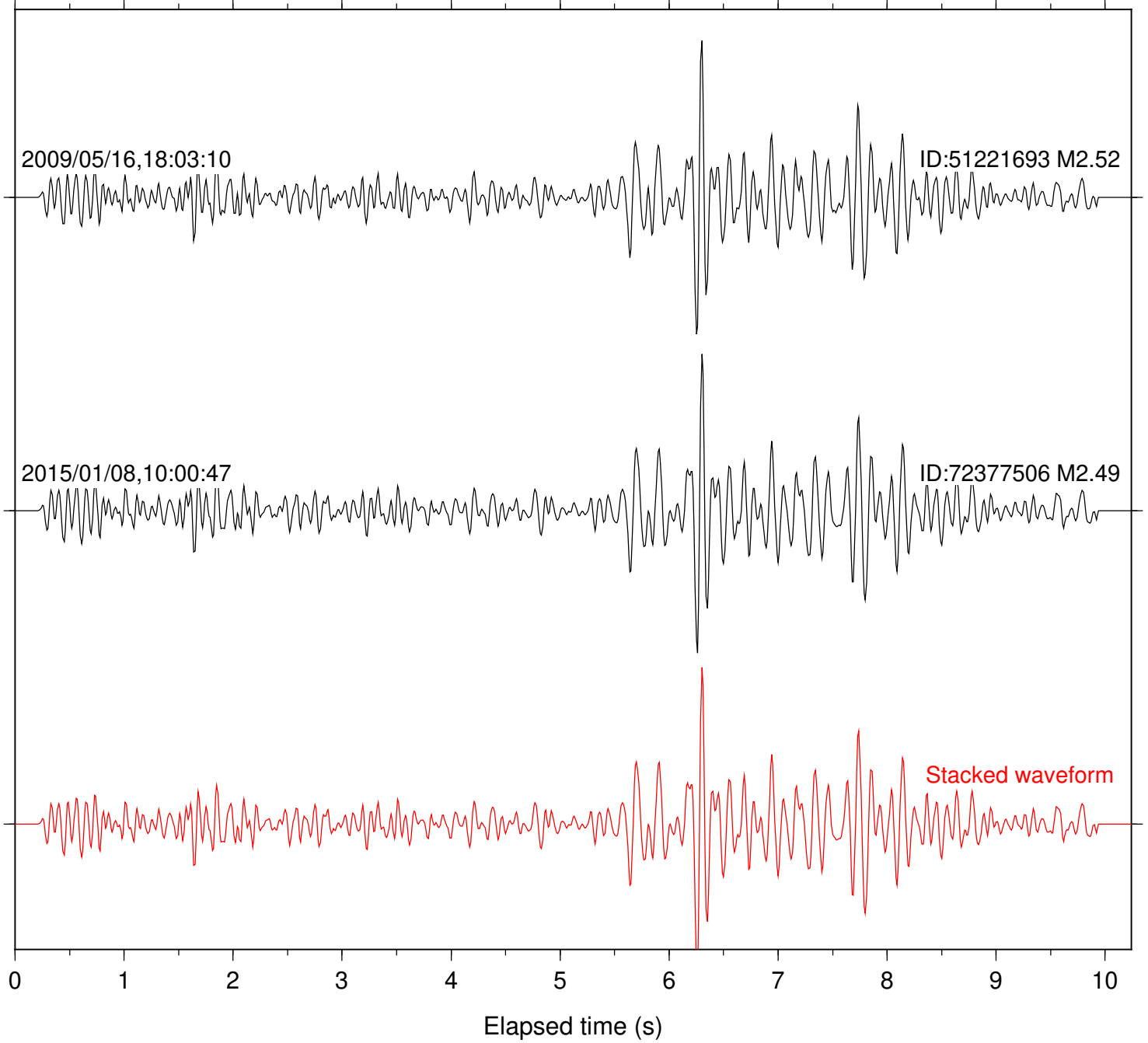
Lat: 40.30 Lon:-124.61 Focal depth: 15.31 km





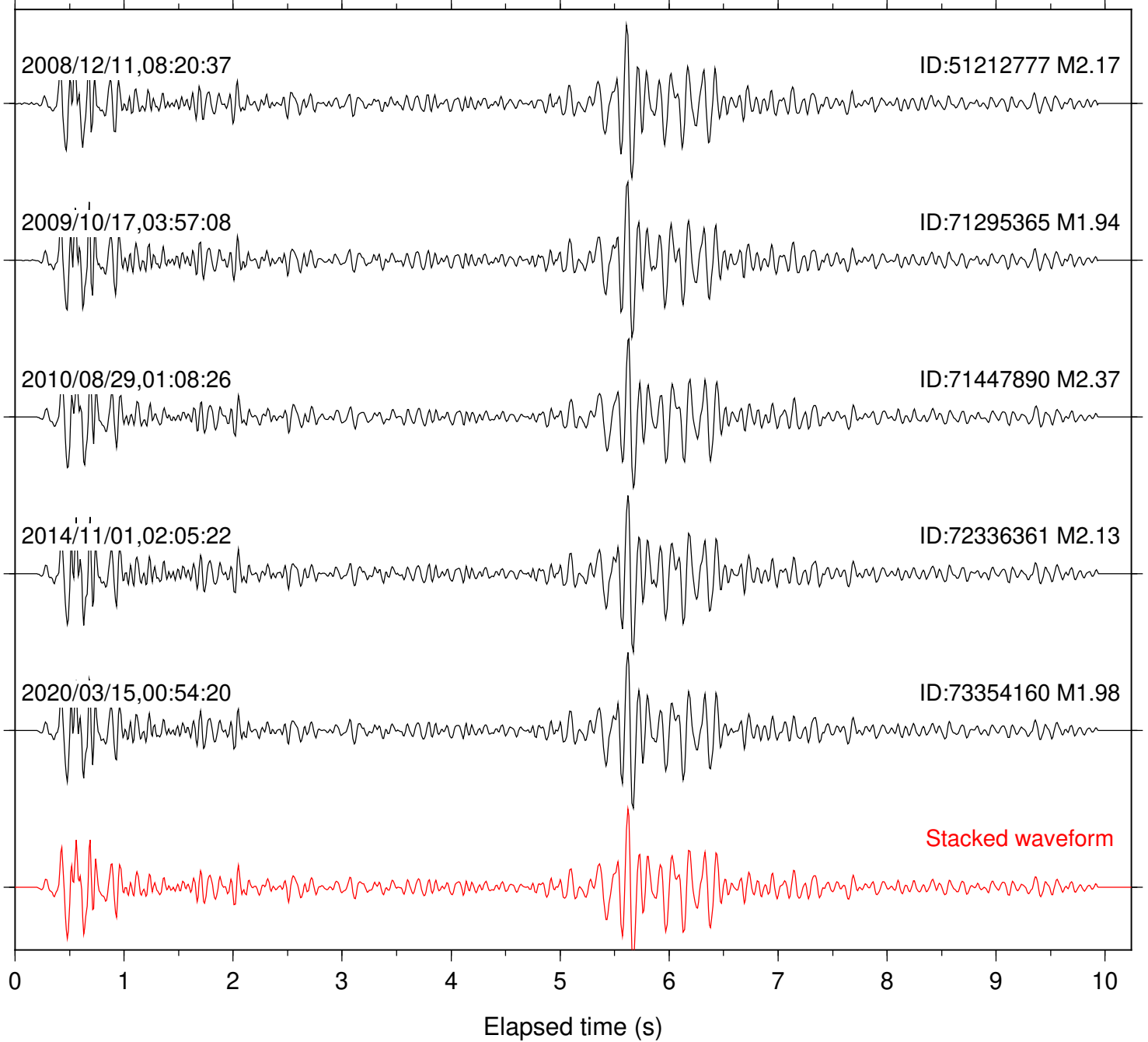
SeqID: MTJMC89 Station: B047 Com: EHZ

Lat: 40.31 Lon:-124.52 Focal depth: 10.45 km



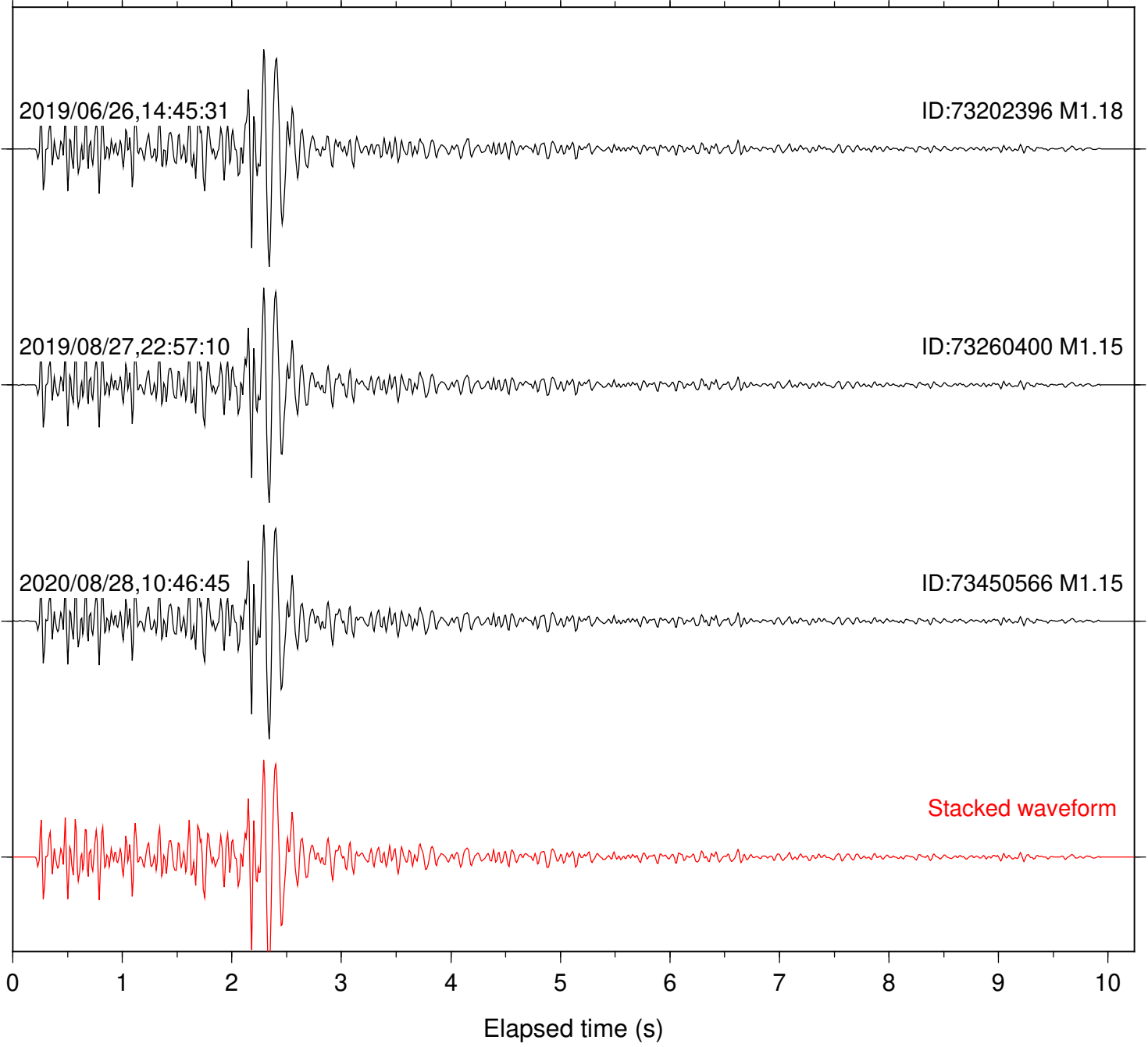
SeqID: MTJMC91 Station: B047 Com: EHZ

Lat: 40.29 Lon:-124.49 Focal depth: 20.11 km



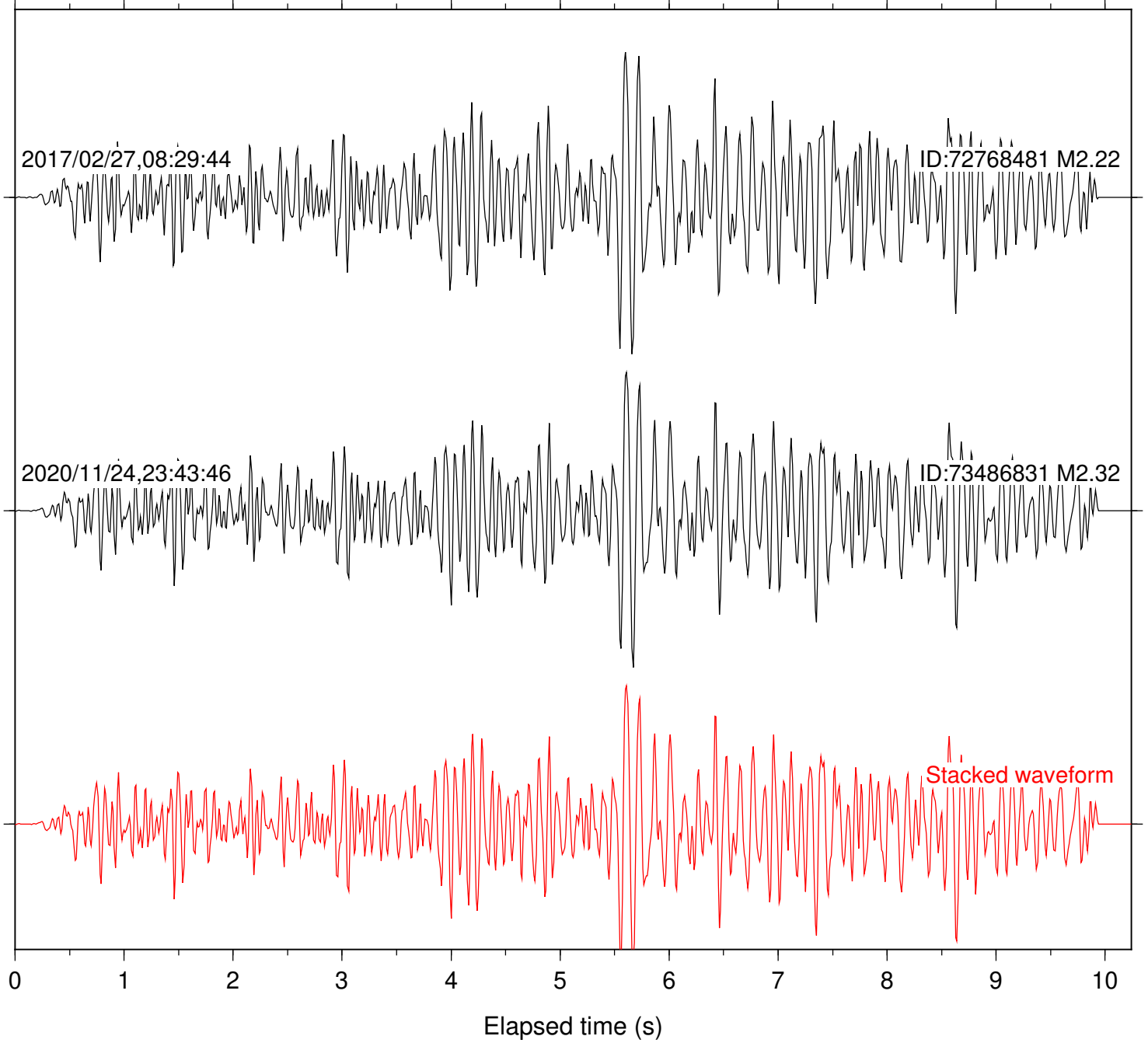
SeqID: MTJMC14 Station: B932 Com: EHZ

Lat: 40.27 Lon:-124.28 Focal depth: 10.49 km



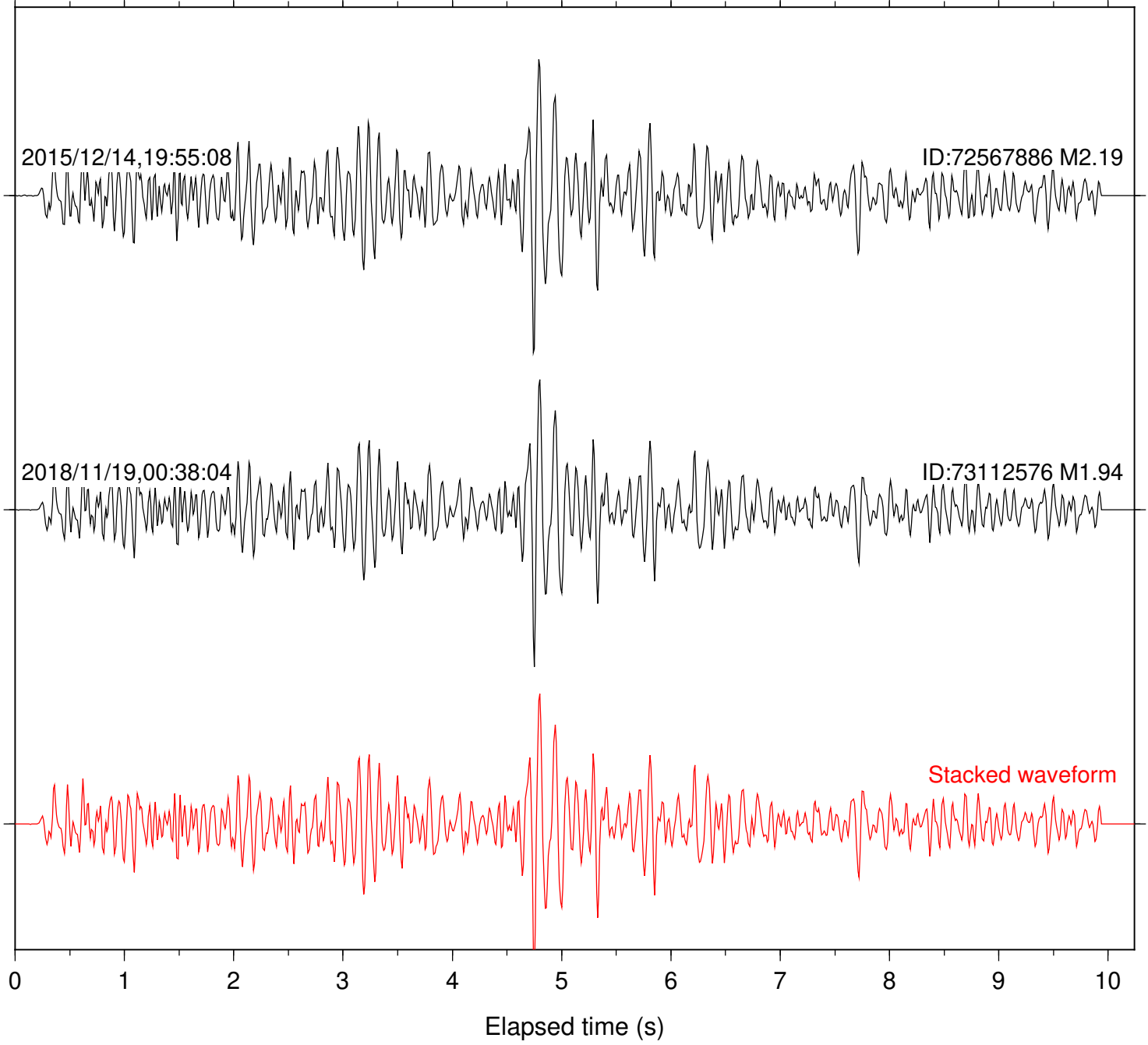
SeqID: MTJMC18 Station: B932 Com: EHZ

Lat: 40.28 Lon:-124.59 Focal depth: 14.03 km



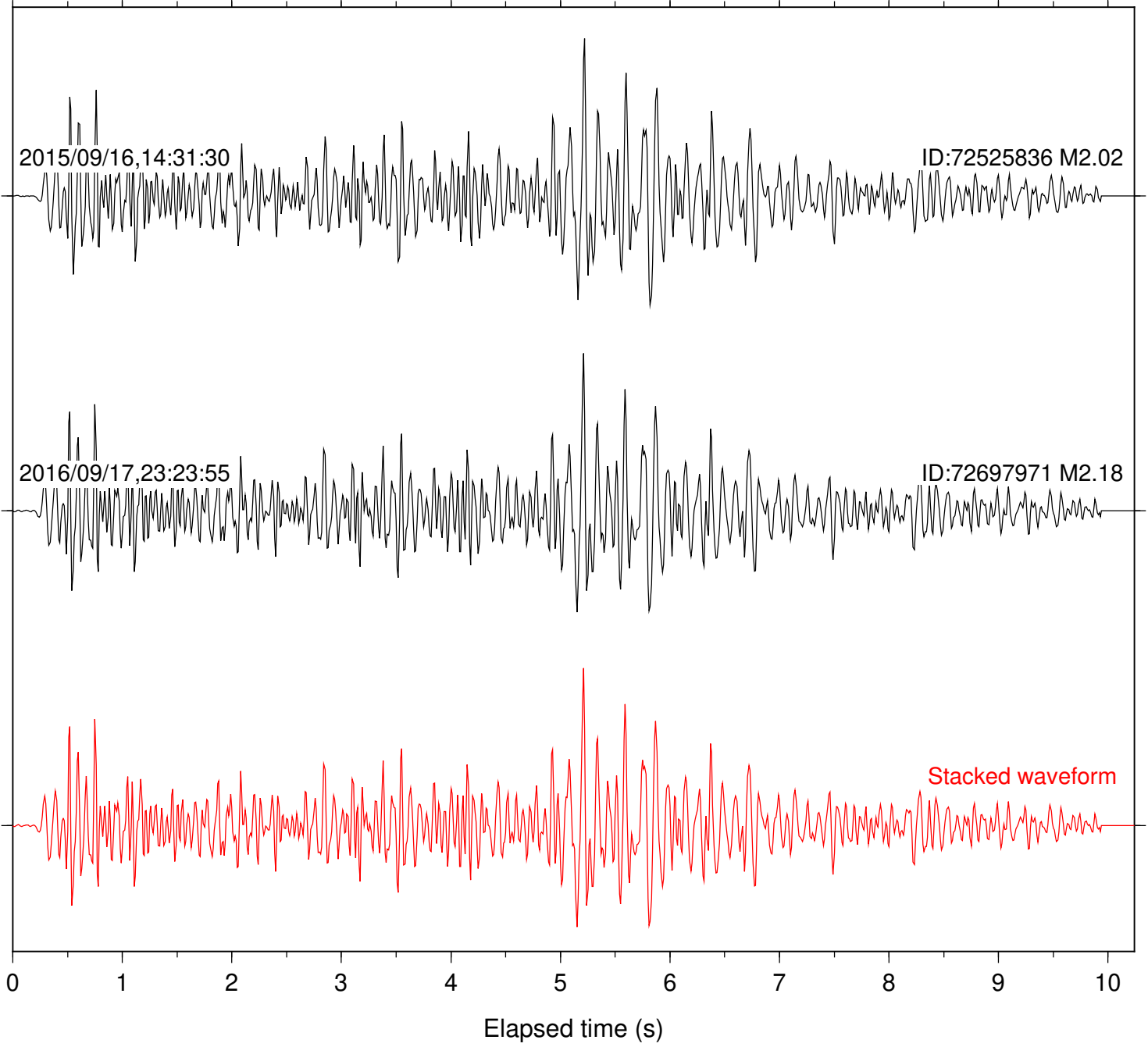
SeqID: MTJMC22 Station: B932 Com: EHZ

Lat: 40.30 Lon:-124.51 Focal depth: 9.75 km



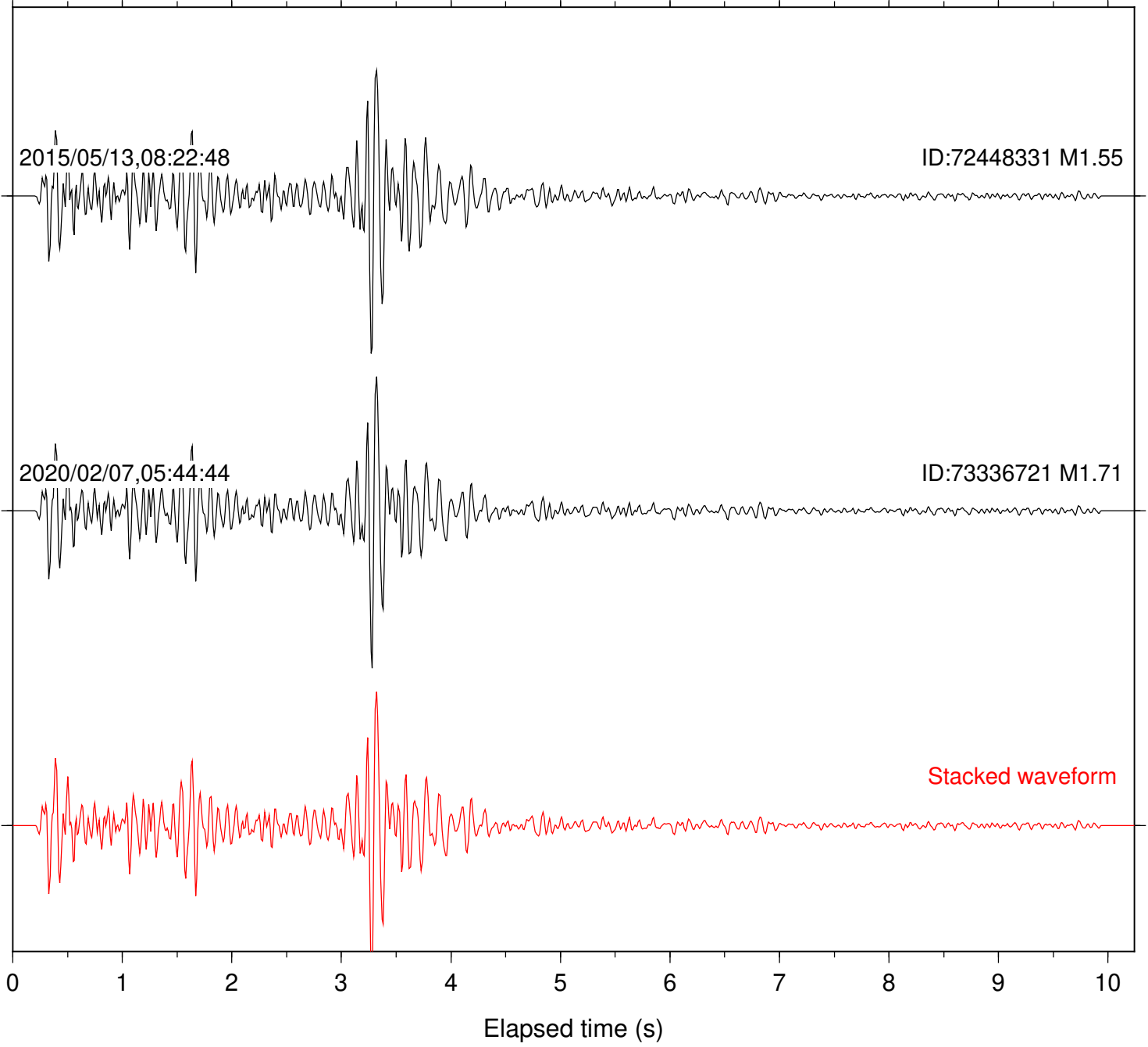
SeqID: MTJMC24 Station: B932 Com: EHZ

Lat: 40.30 Lon:-124.49 Focal depth: 19.48 km



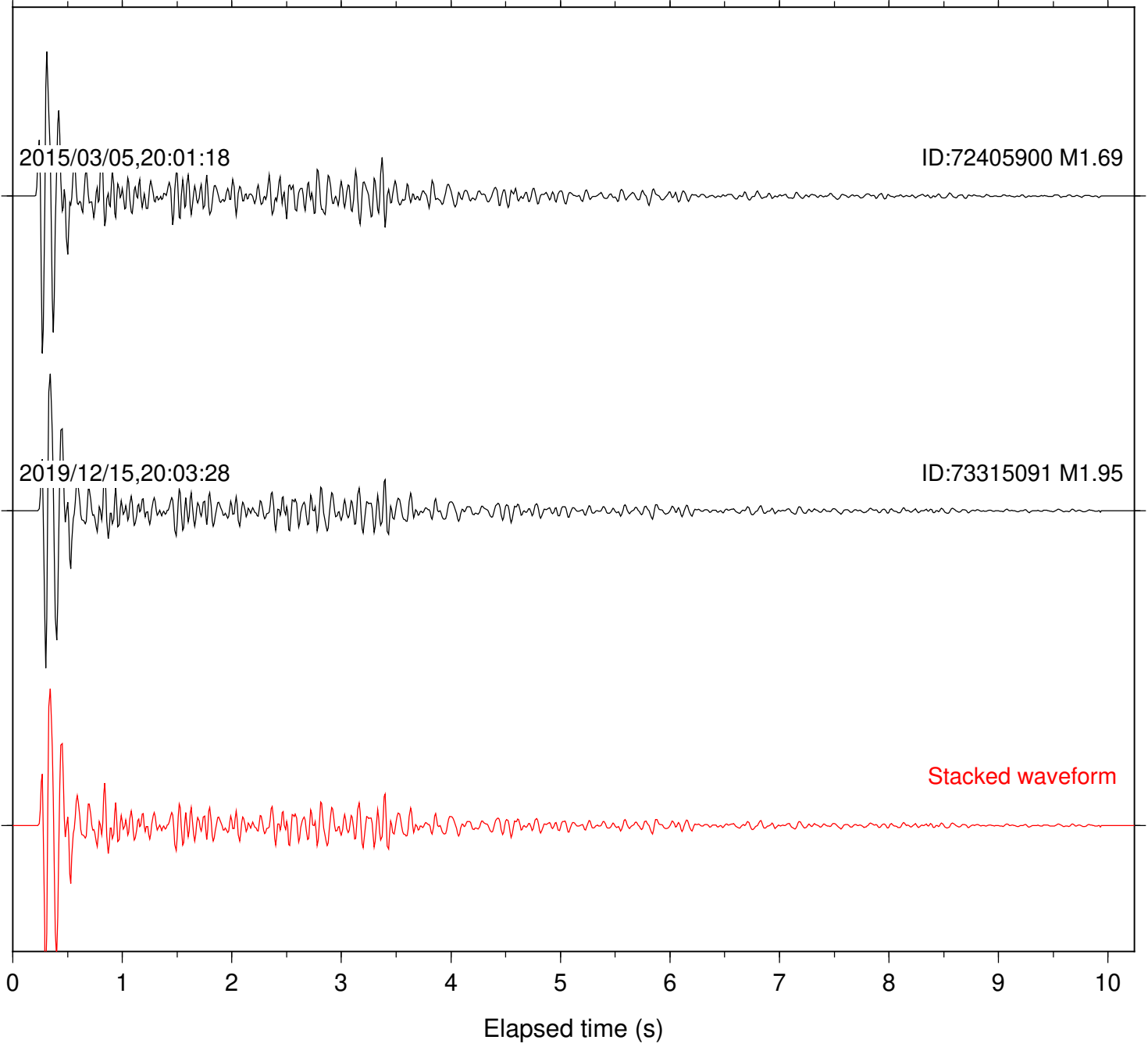
SeqID: MTJMC28 Station: B932 Com: EHZ

Lat: 40.30 Lon:-124.39 Focal depth: 8.40 km



SeqID: MTJMC29 Station: B932 Com: EHZ

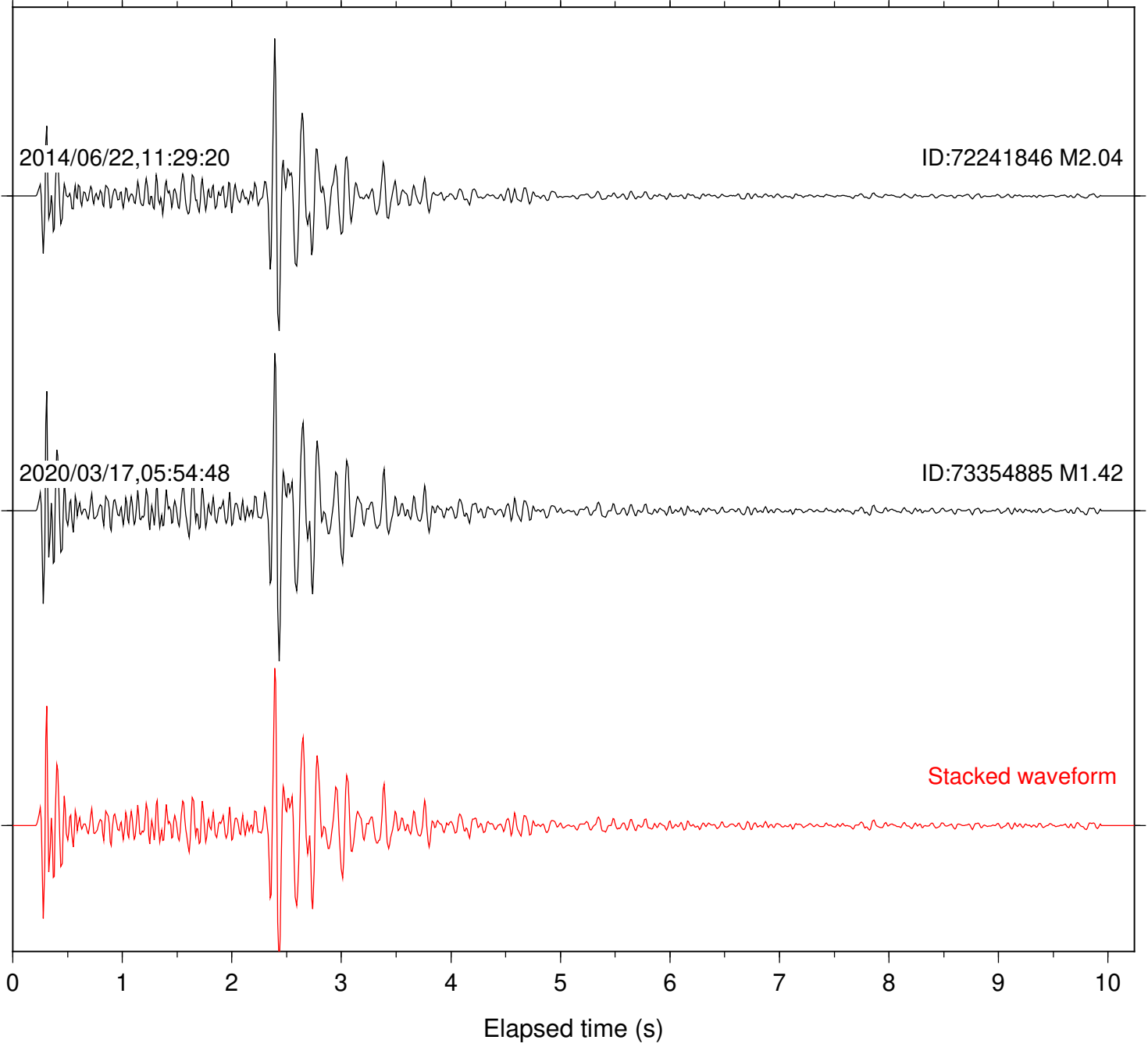
Lat: 40.25 Lon:-124.17 Focal depth: 13.20 km





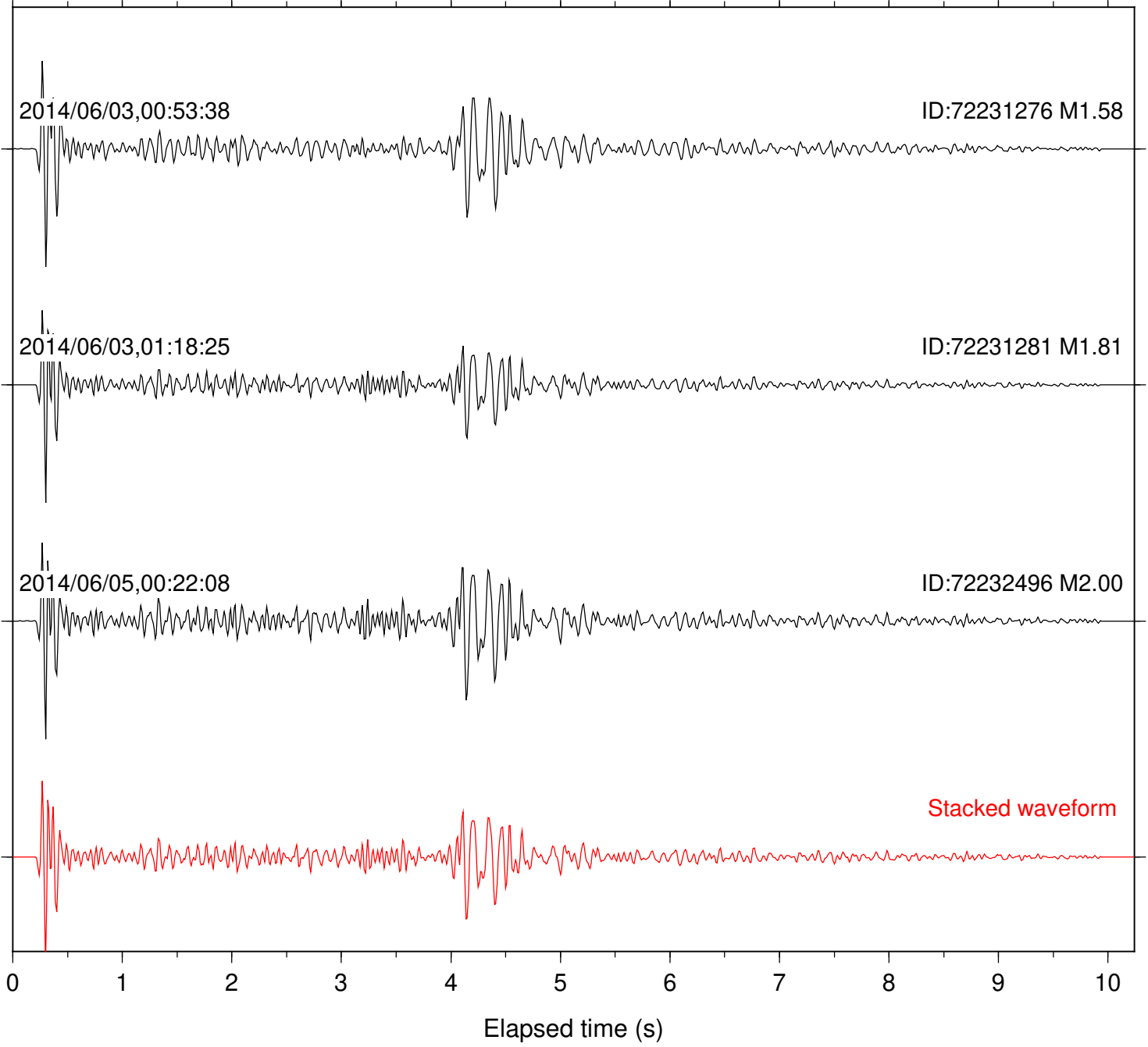
SeqID: MTJMC31 Station: B932 Com: EHZ

Lat: 40.29 Lon:-124.33 Focal depth: 8.68 km



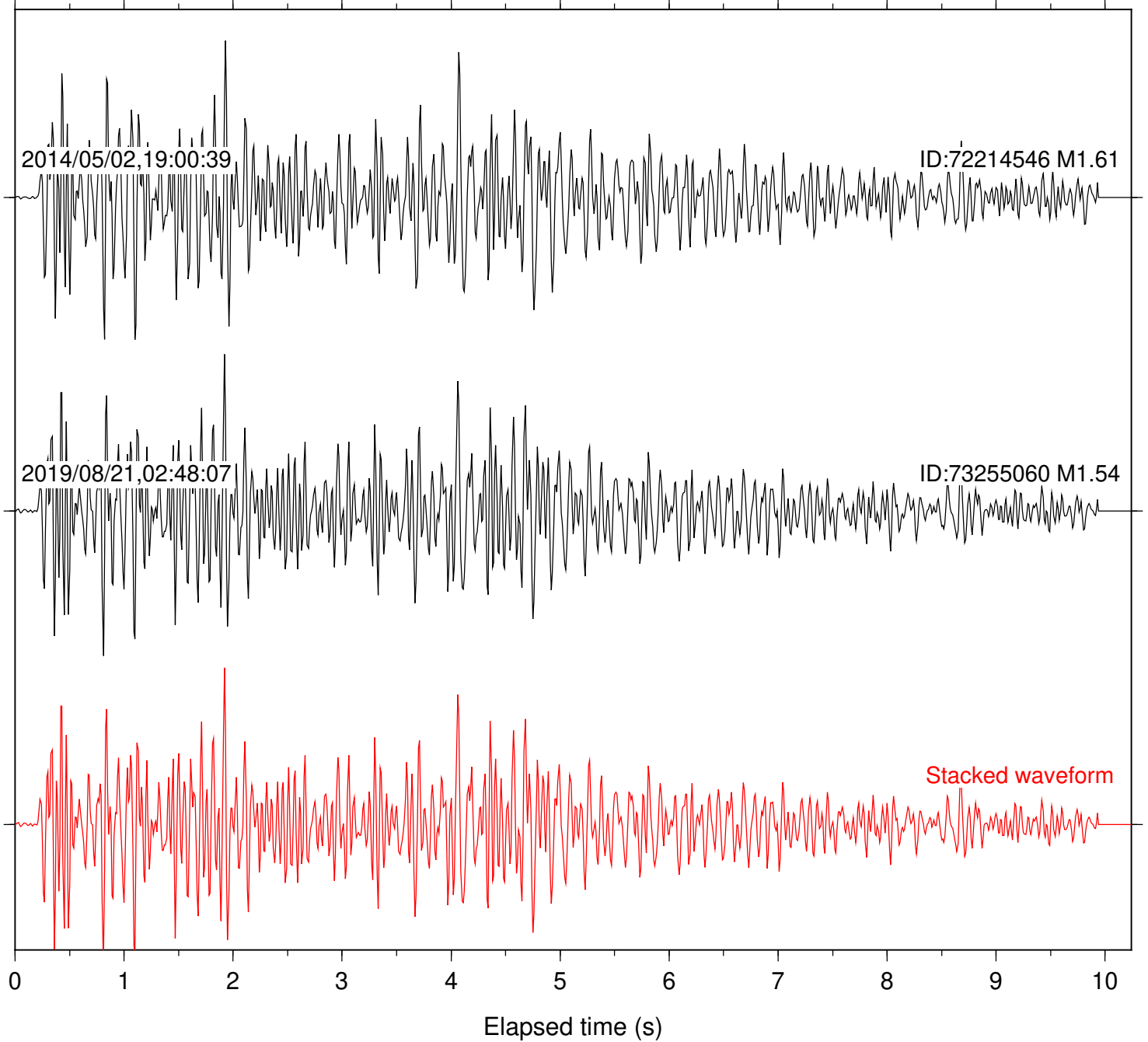
SeqID: MTJMC32 Station: B932 Com: EHZ

Lat: 40.35 Lon:-124.42 Focal depth: 18.64 km



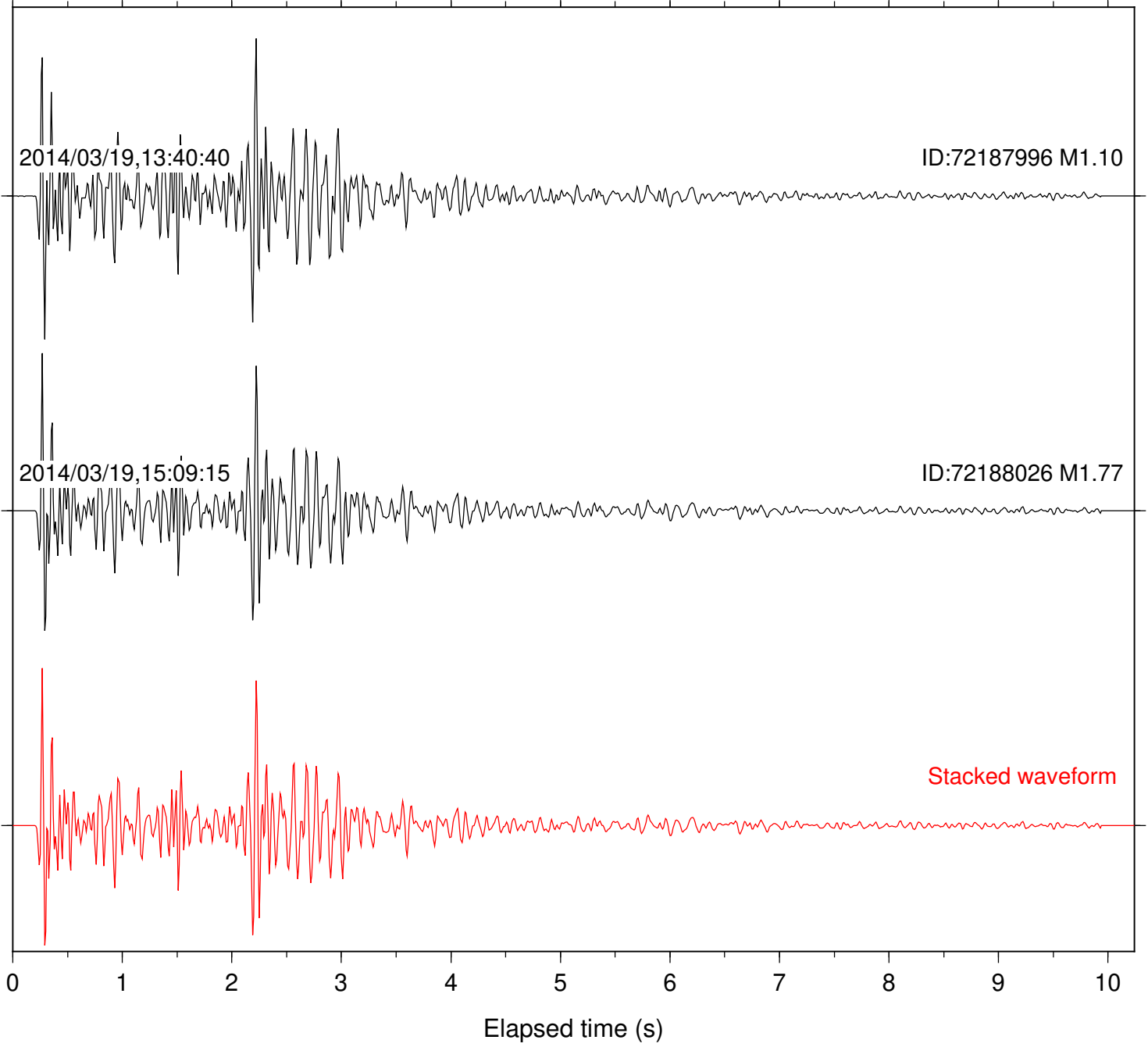
SeqID: MTJMC33 Station: B932 Com: EHZ

Lat: 40.30 Lon:-124.41 Focal depth: 16.09 km



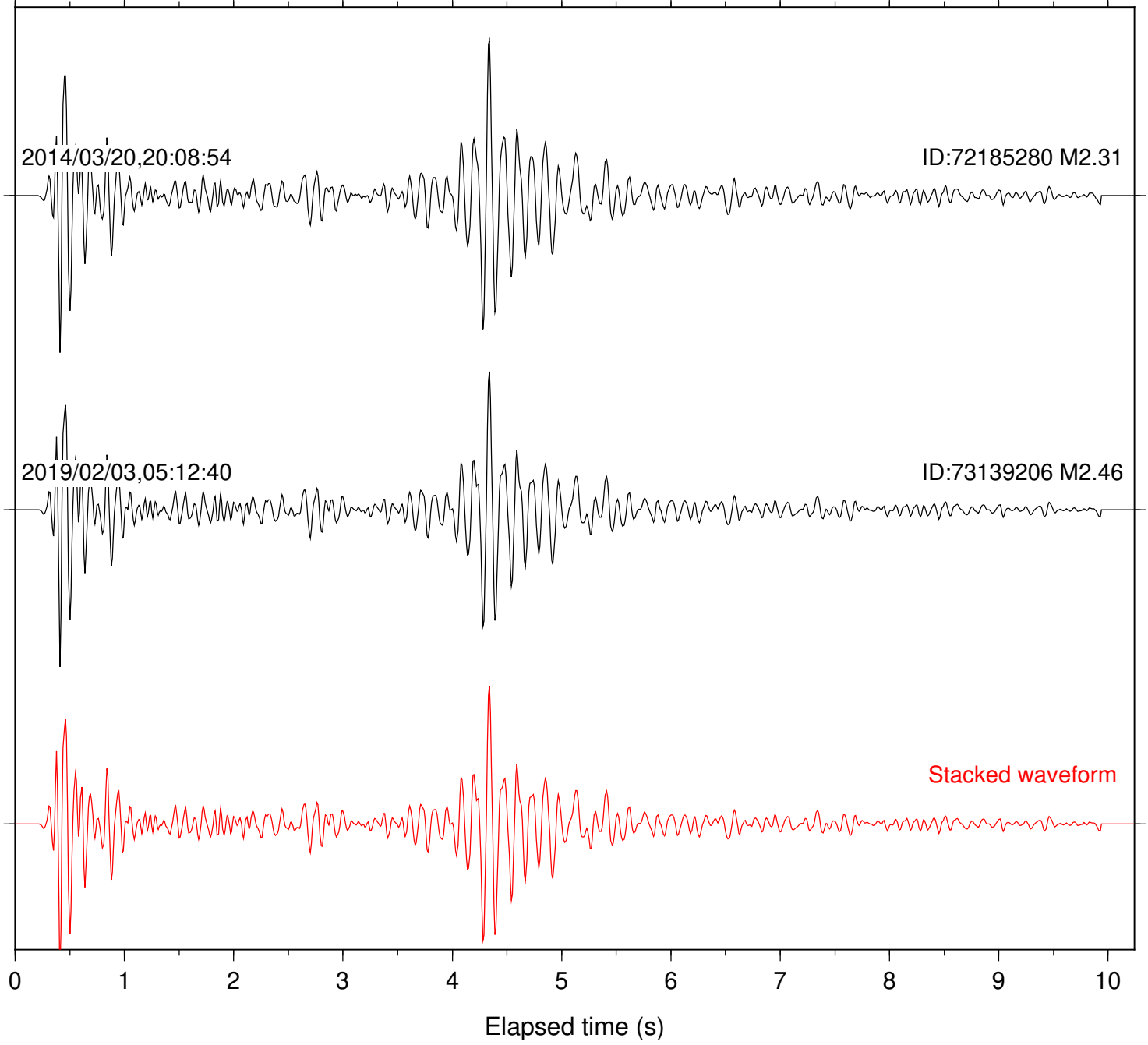
SeqID: MTJMC35 Station: B932 Com: EHZ

Lat: 40.30 Lon:-124.30 Focal depth: 8.84 km



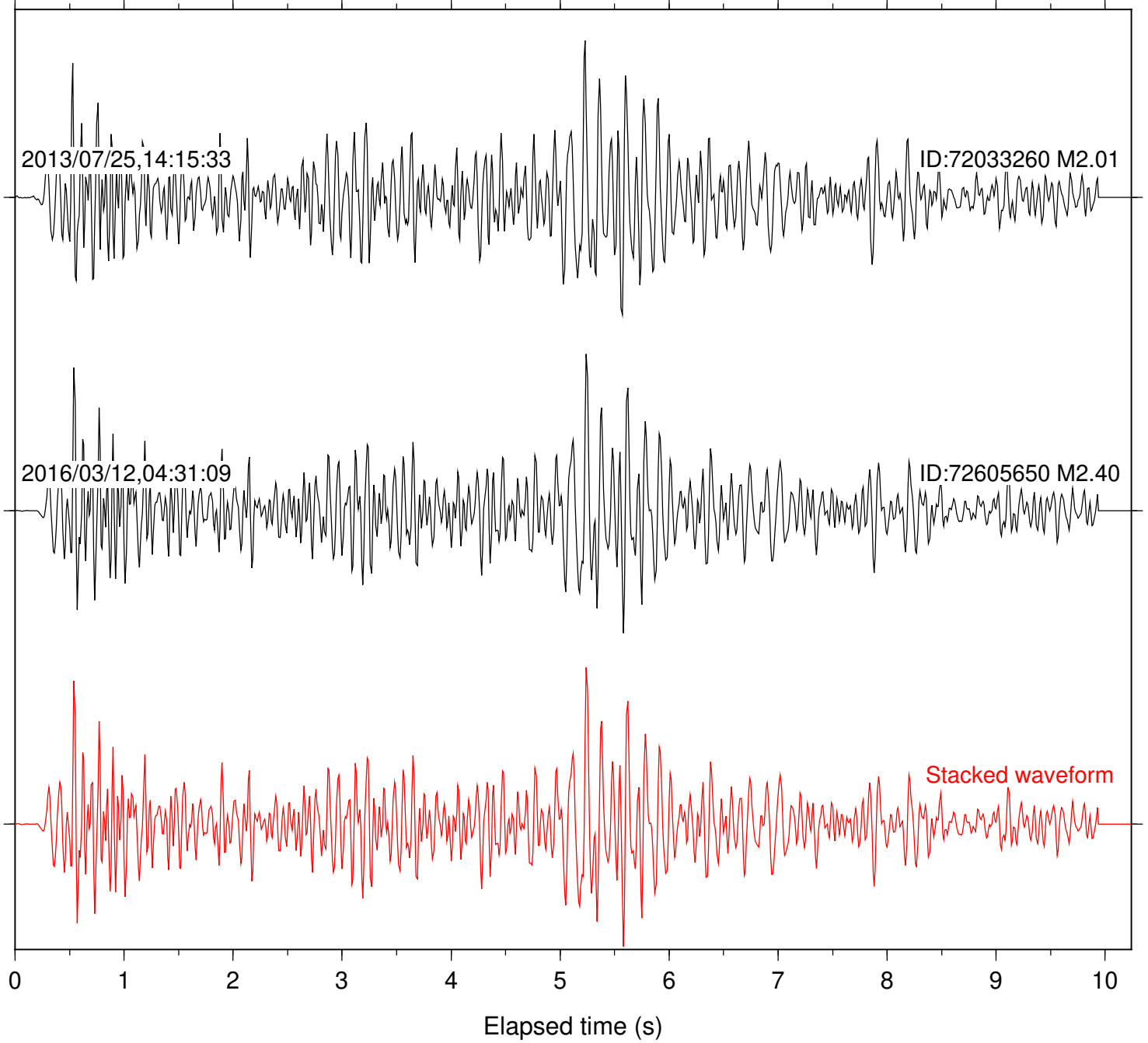
SeqID: MTJMC36 Station: B932 Com: EHZ

Lat: 40.29 Lon:-124.45 Focal depth: 6.91 km



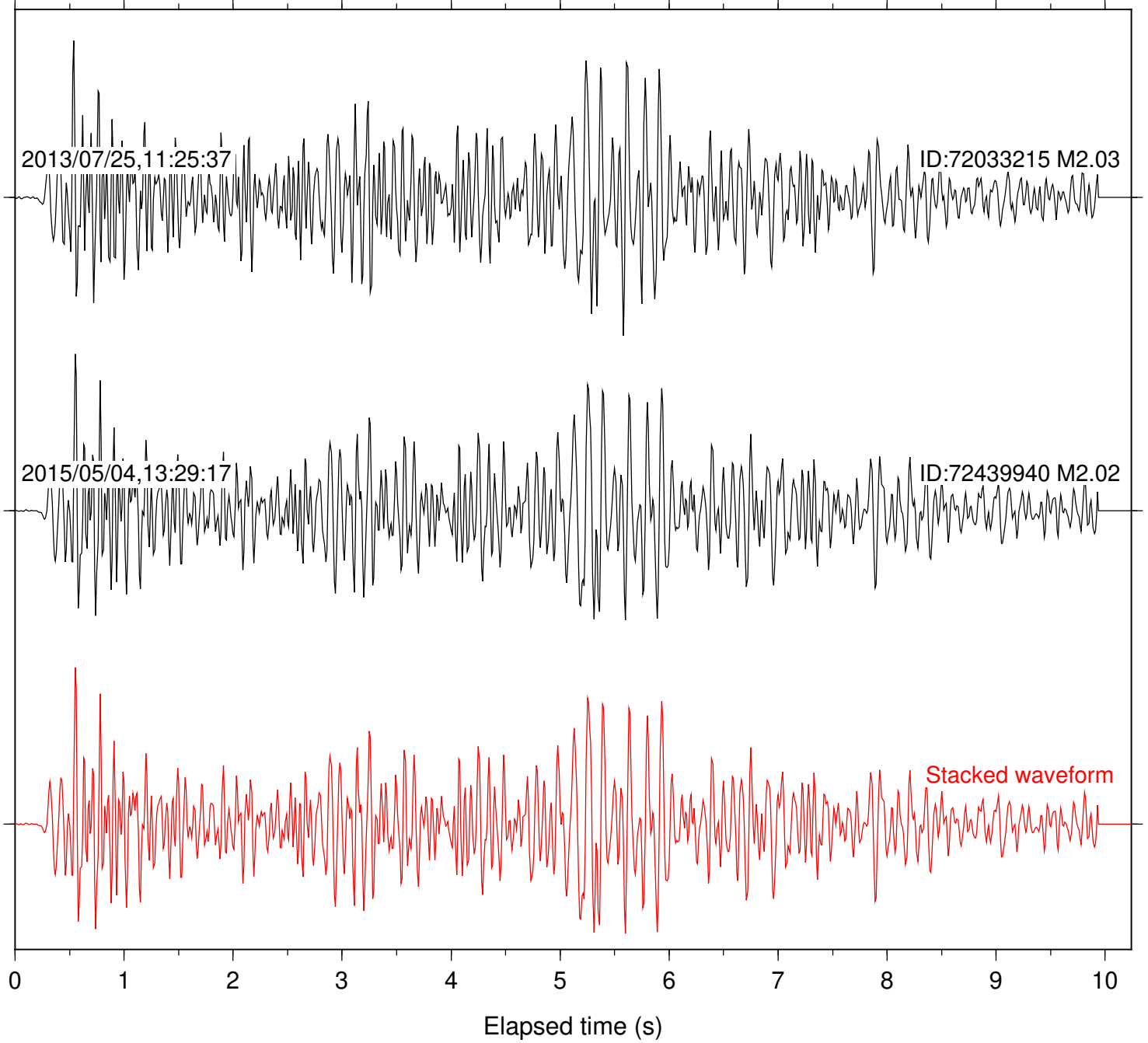
SeqID: MTJMC39 Station: B932 Com: EHZ

Lat: 40.29 Lon:-124.48 Focal depth: 19.97 km



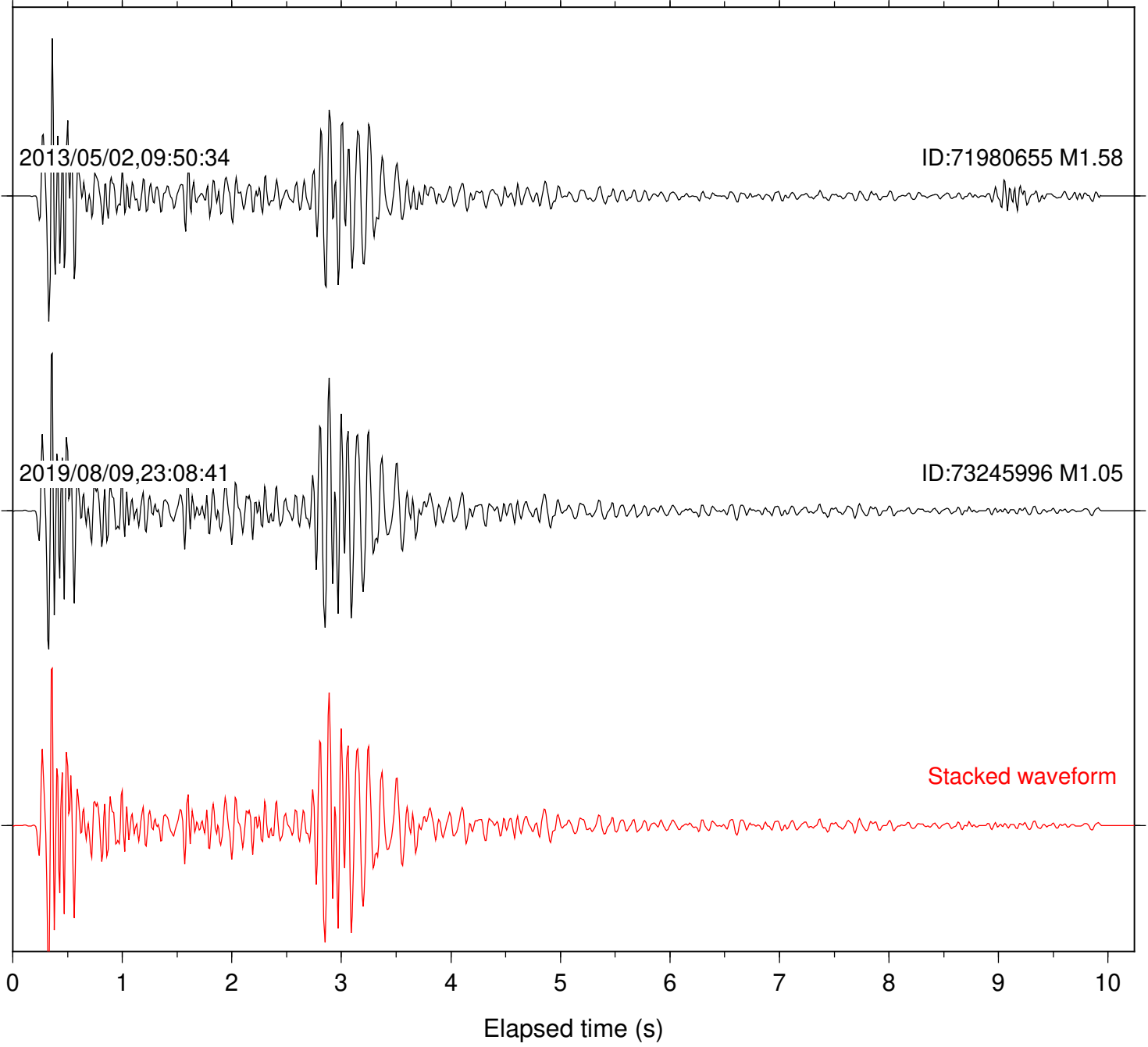
SeqID: MTJMC40 Station: B932 Com: EHZ

Lat: 40.30 Lon:-124.45 Focal depth: 21.05 km



SeqID: MTJMC41 Station: B932 Com: EHZ

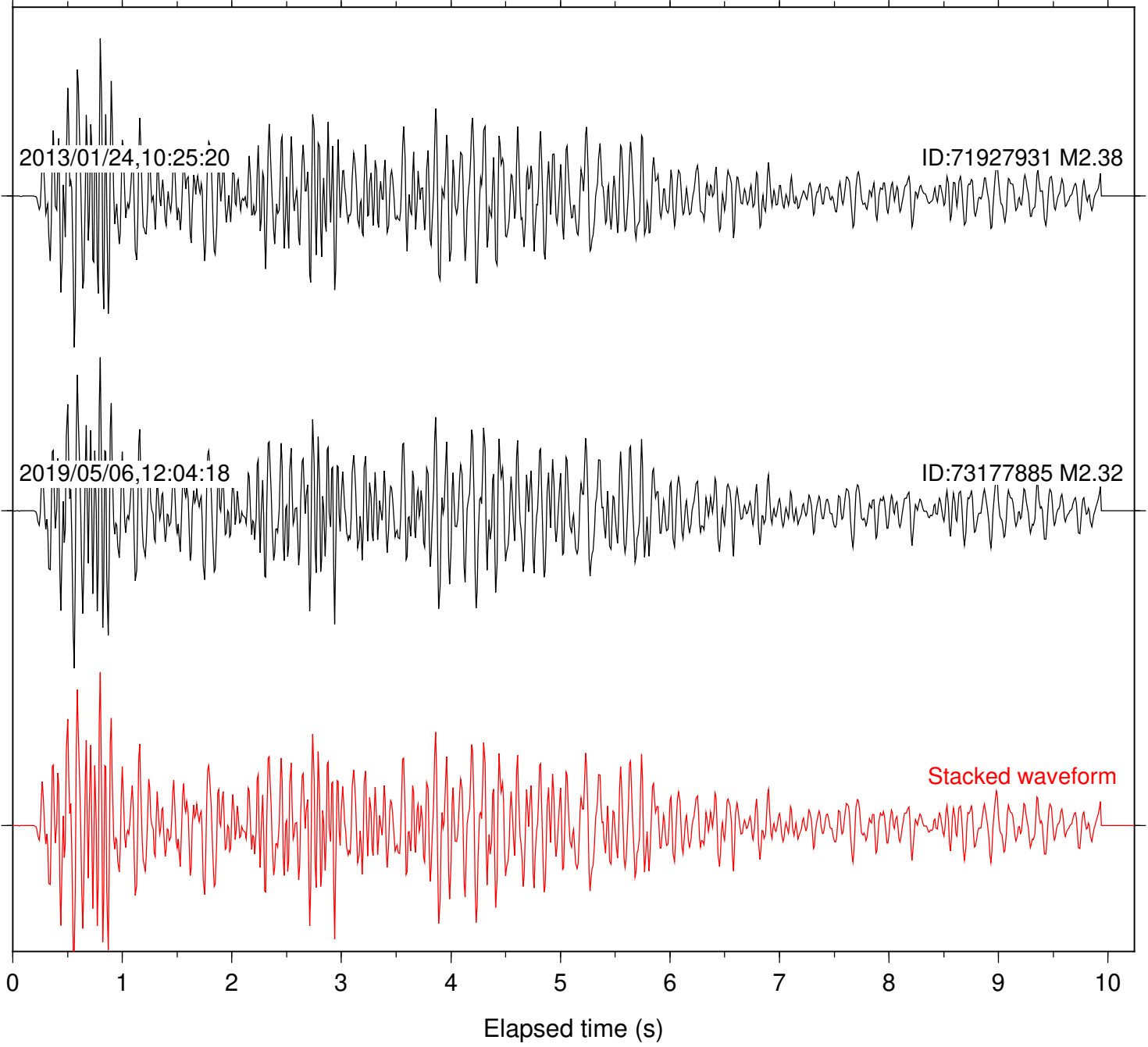
Lat: 40.29 Lon:-124.36 Focal depth: 8.06 km





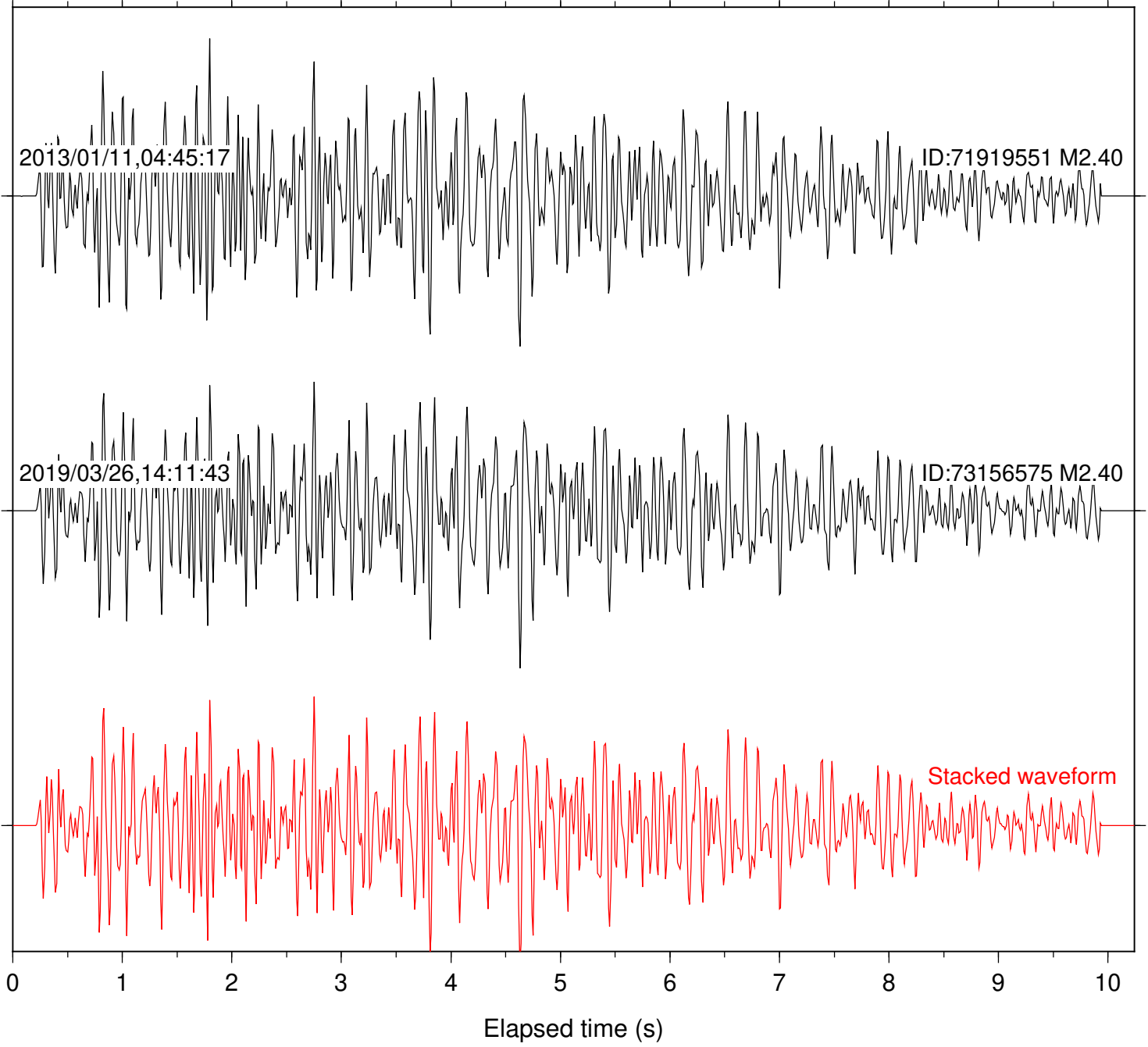
SeqID: MTJMC42 Station: B932 Com: EHZ

Lat: 40.29 Lon:-124.45 Focal depth: 19.73 km



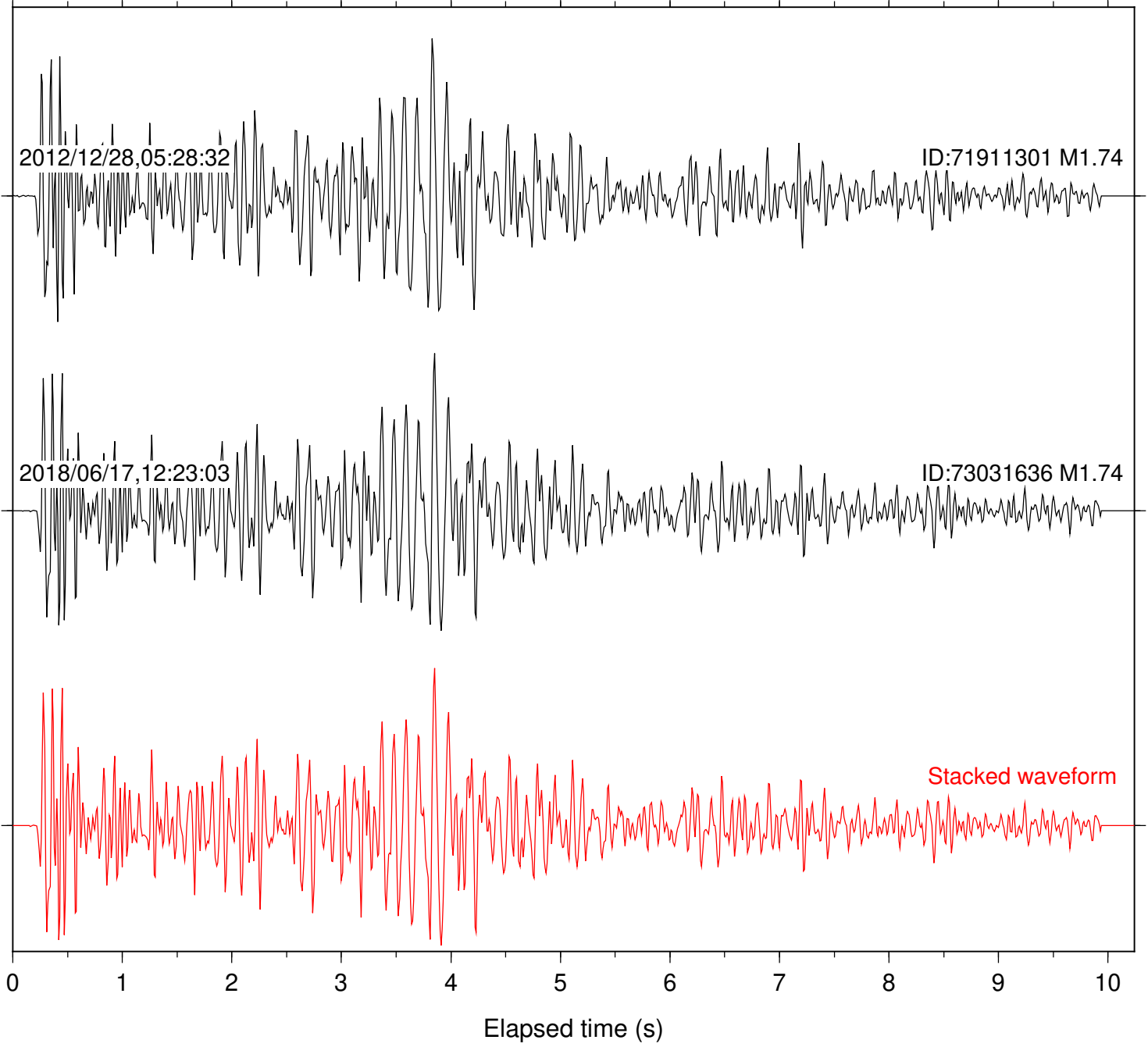
SeqID: MTJMC43 Station: B932 Com: EHZ

Lat: 40.29 Lon:-124.39 Focal depth: 16.60 km



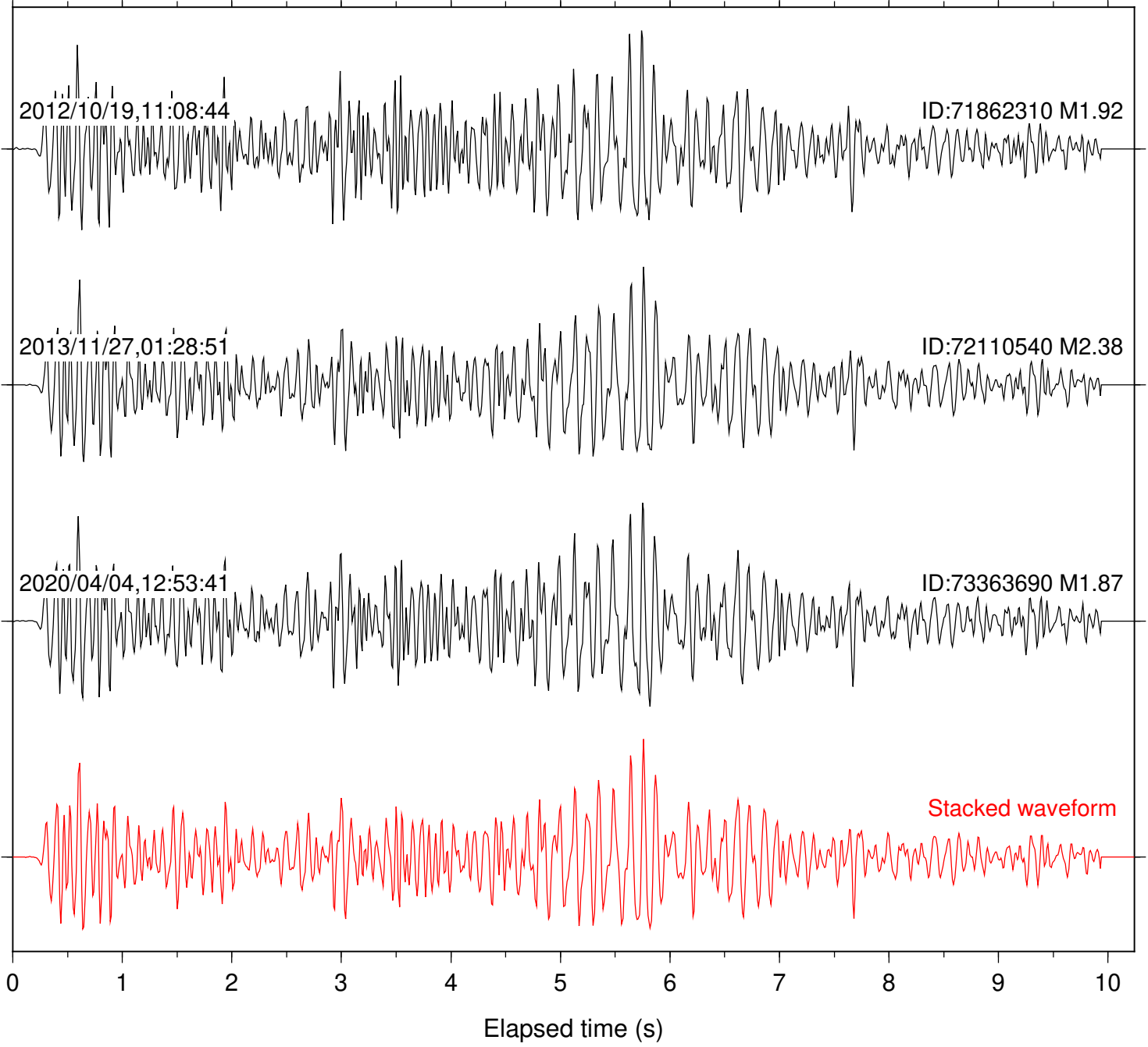
SeqID: MTJMC44 Station: B932 Com: EHZ

Lat: 40.30 Lon:-124.38 Focal depth: 12.90 km



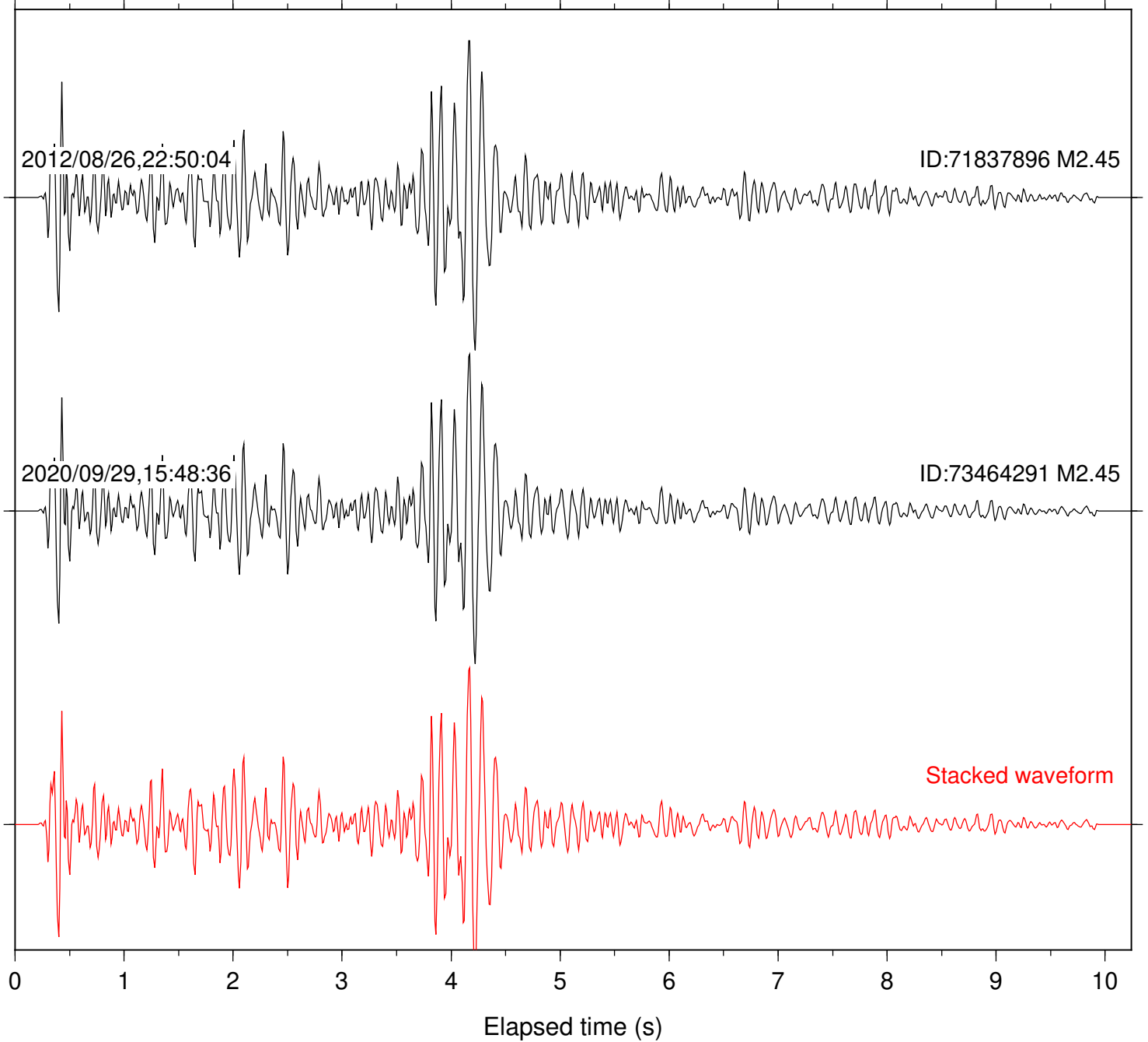
SeqID: MTJMC45 Station: B932 Com: EHZ

Lat: 40.29 Lon:-124.48 Focal depth: 19.91 km



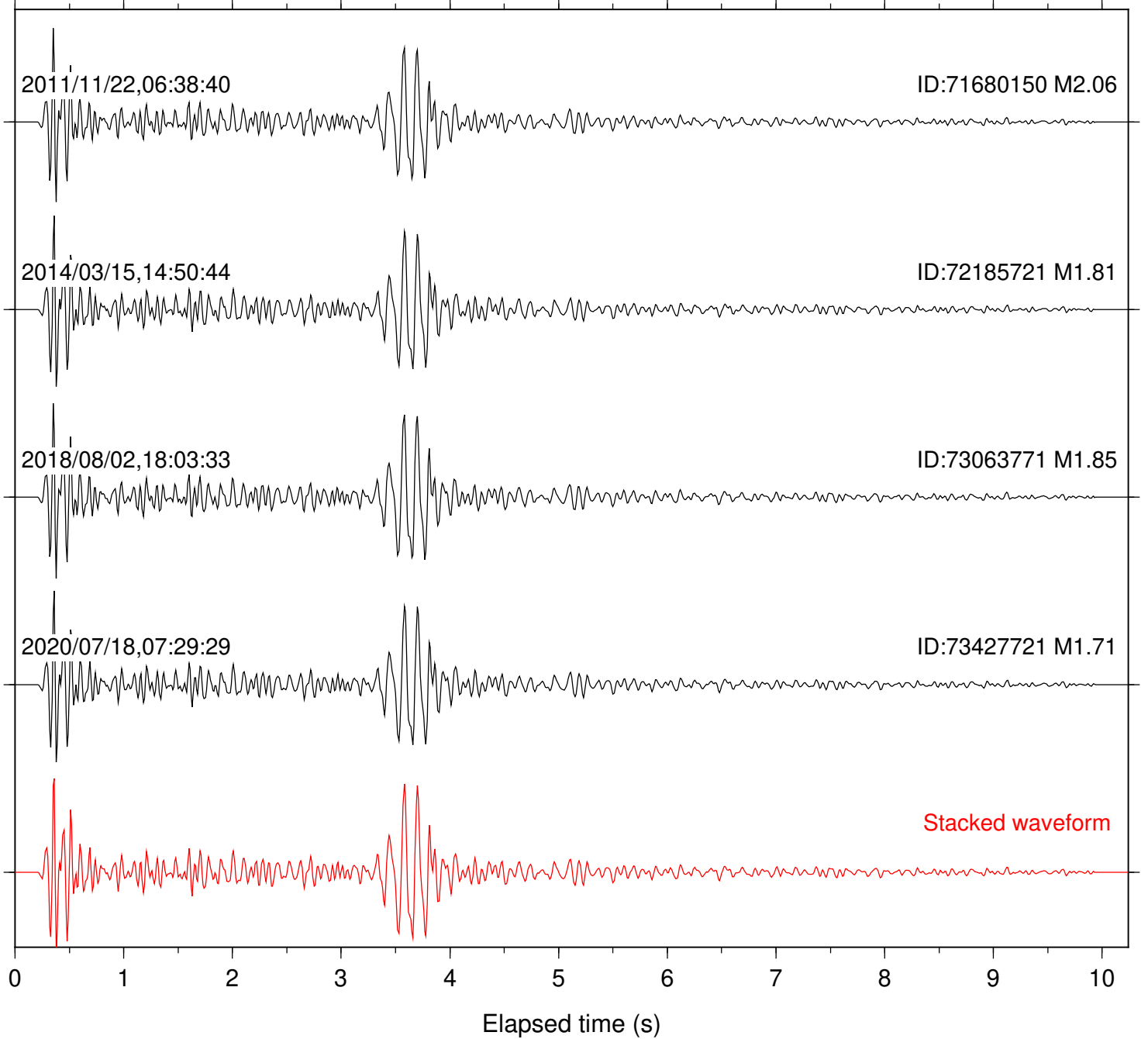
SeqID: MTJMC47 Station: B932 Com: EHZ

Lat: 40.30 Lon:-124.44 Focal depth: 10.40 km



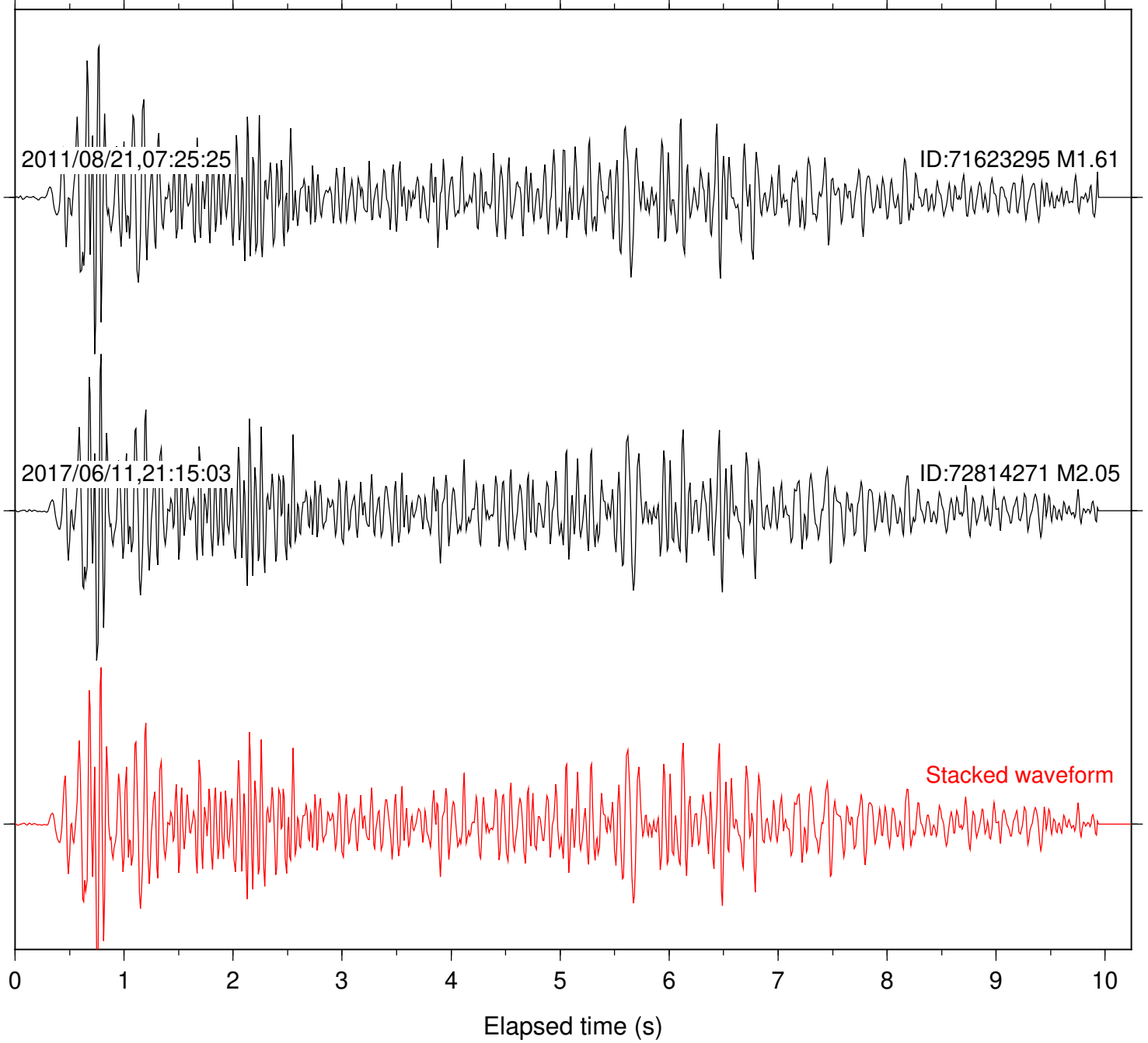
SeqID: MTJMC49 Station: B932 Com: EHZ

Lat: 40.30 Lon:-124.39 Focal depth: 9.71 km



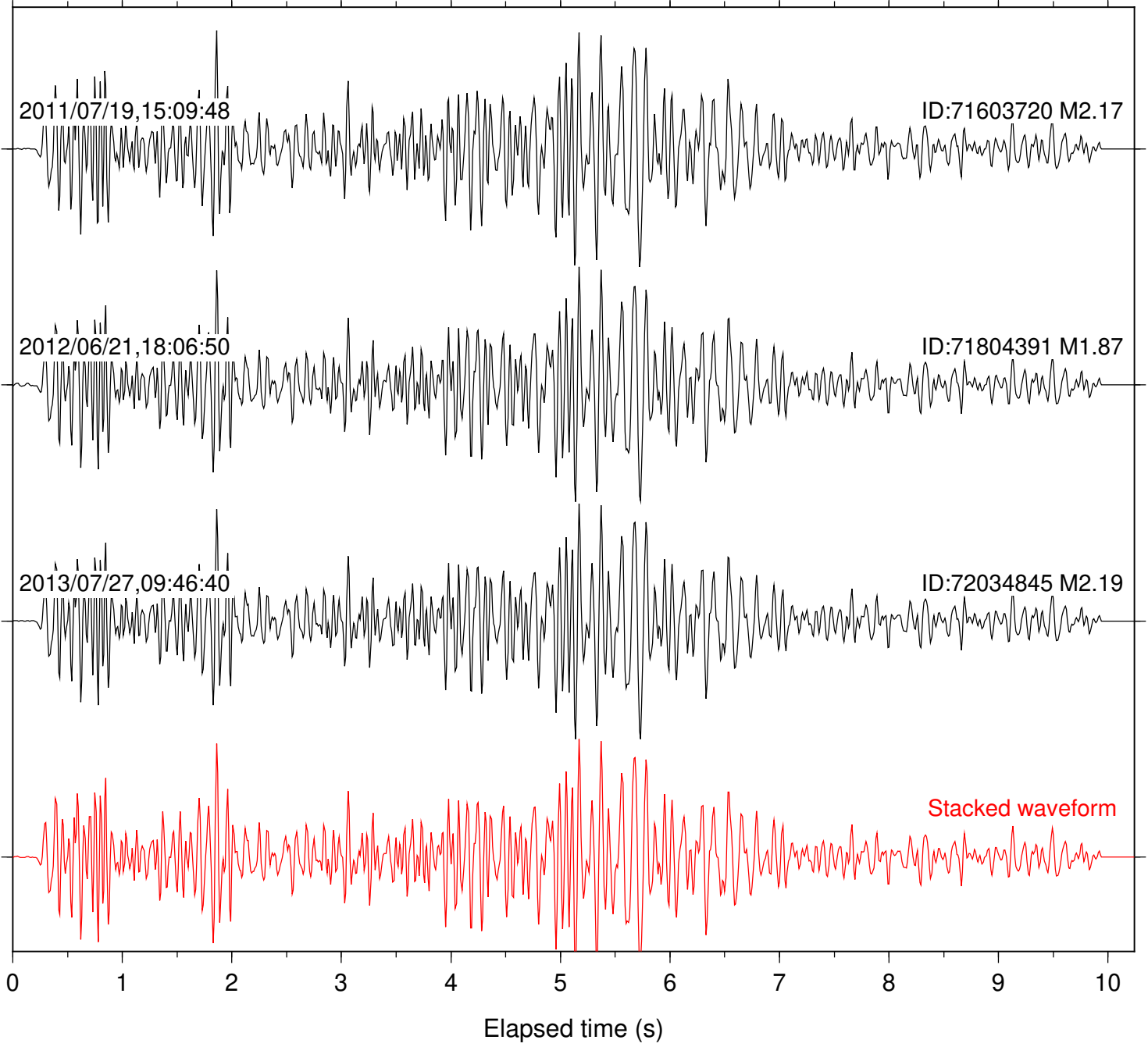
SeqID: MTJMC51 Station: B932 Com: EHZ

Lat: 40.30 Lon:-124.52 Focal depth: 19.67 km



SeqID: MTJMC52 Station: B932 Com: EHZ

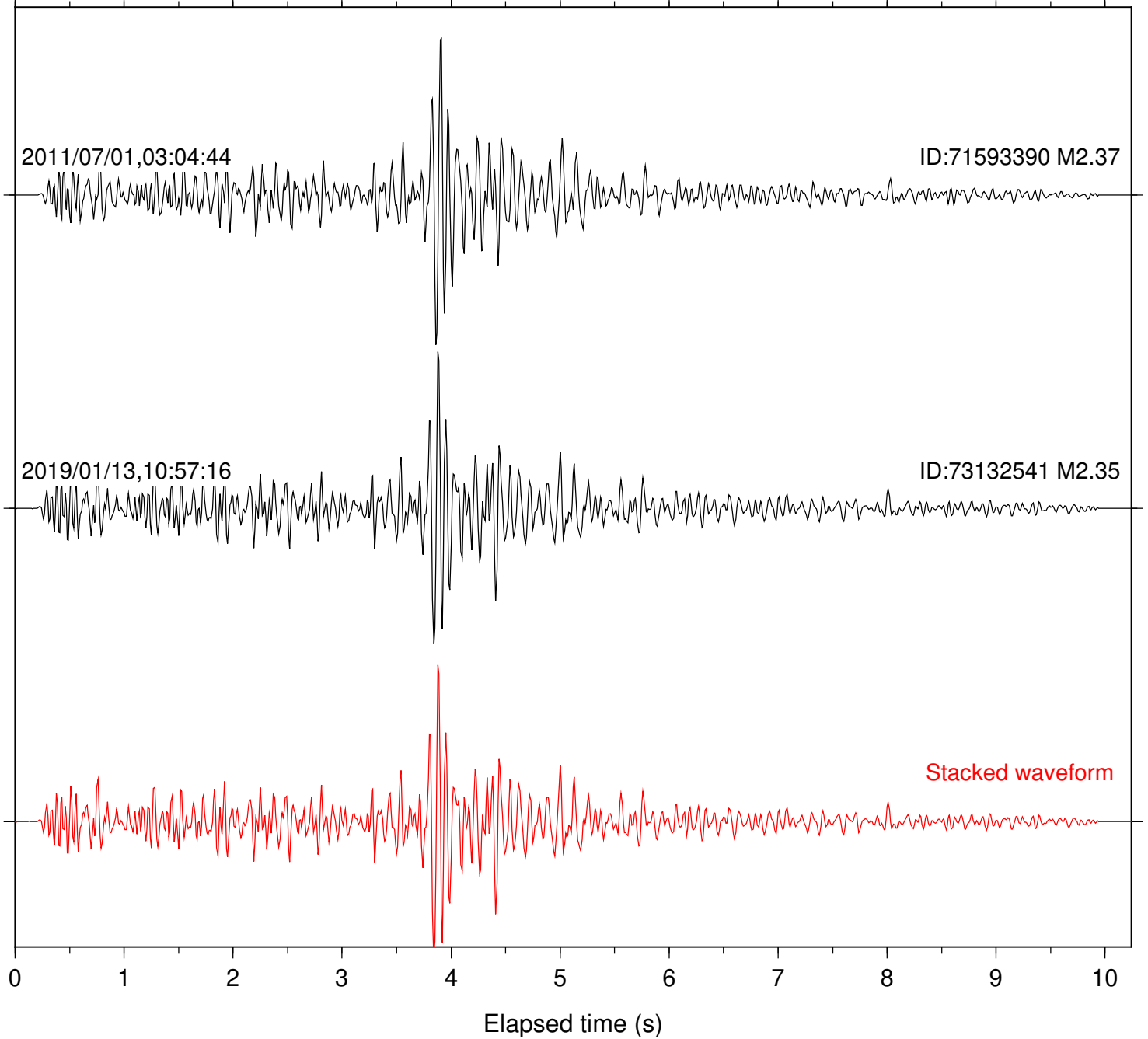
Lat: 40.30 Lon:-124.48 Focal depth: 21.47 km





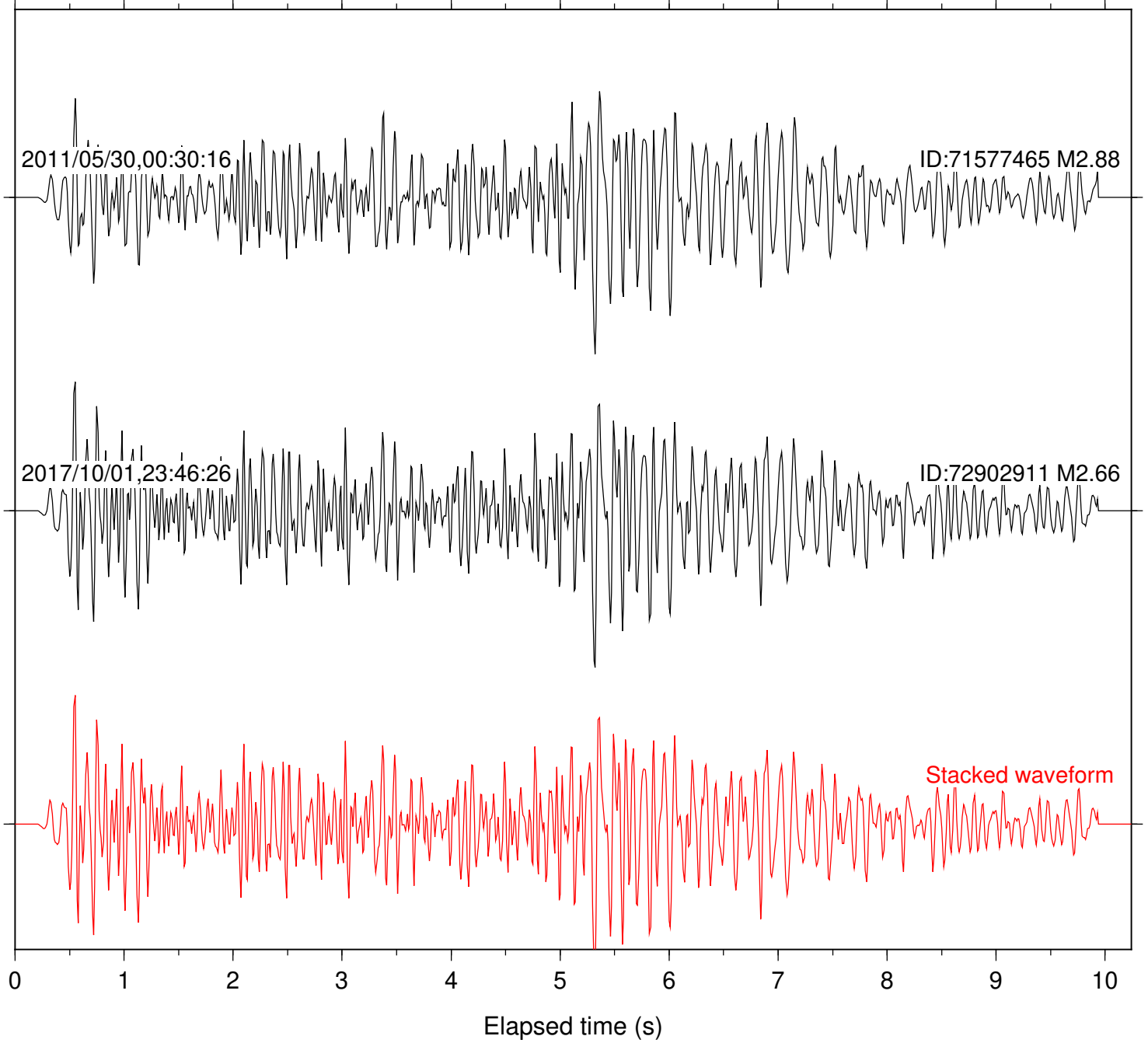
SeqID: MTJMC54 Station: B932 Com: EHZ

Lat: 40.27 Lon:-124.38 Focal depth: 19.67 km



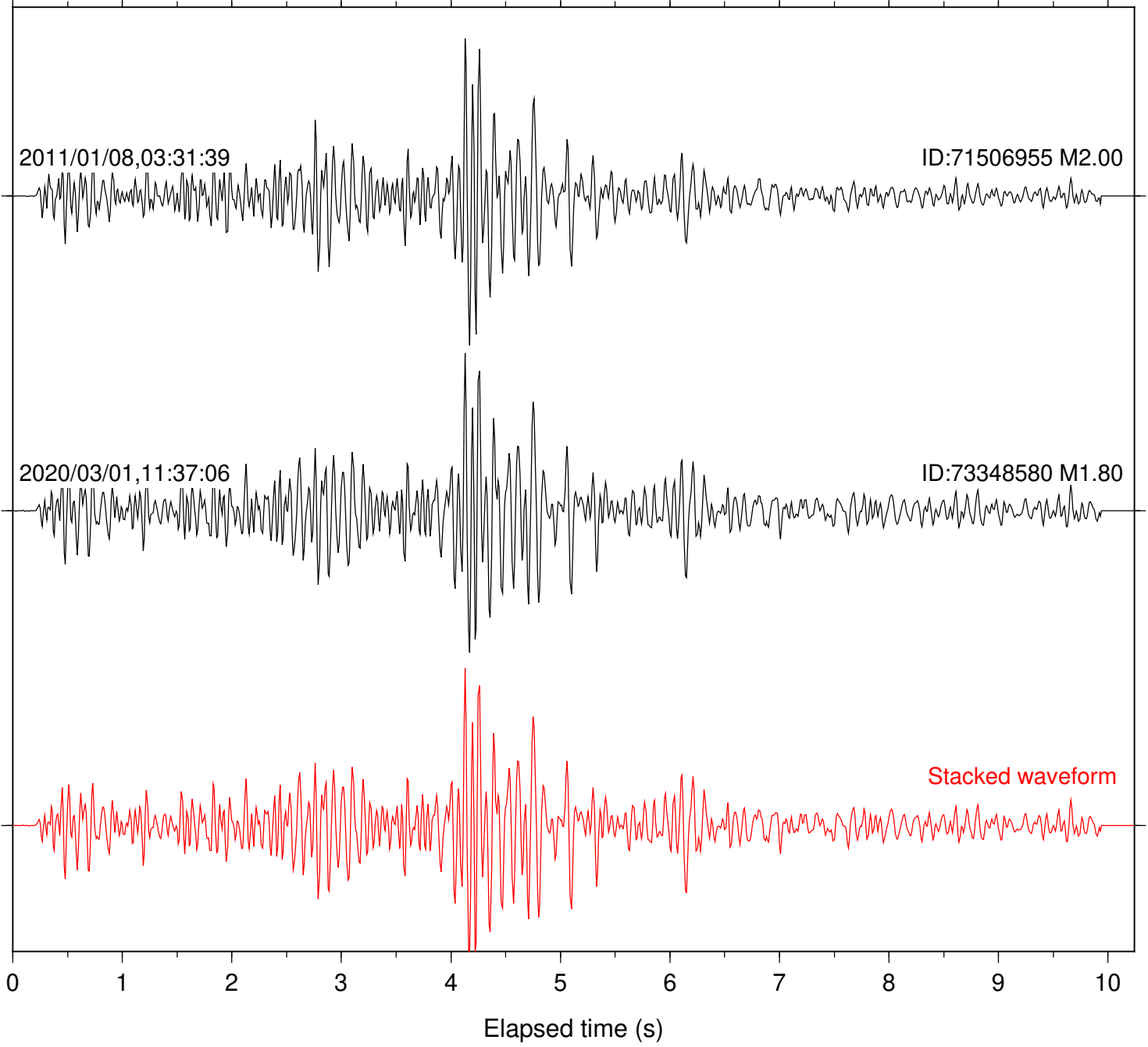
SeqID: MTJMC56 Station: B932 Com: EHZ

Lat: 40.30 Lon:-124.51 Focal depth: 21.58 km



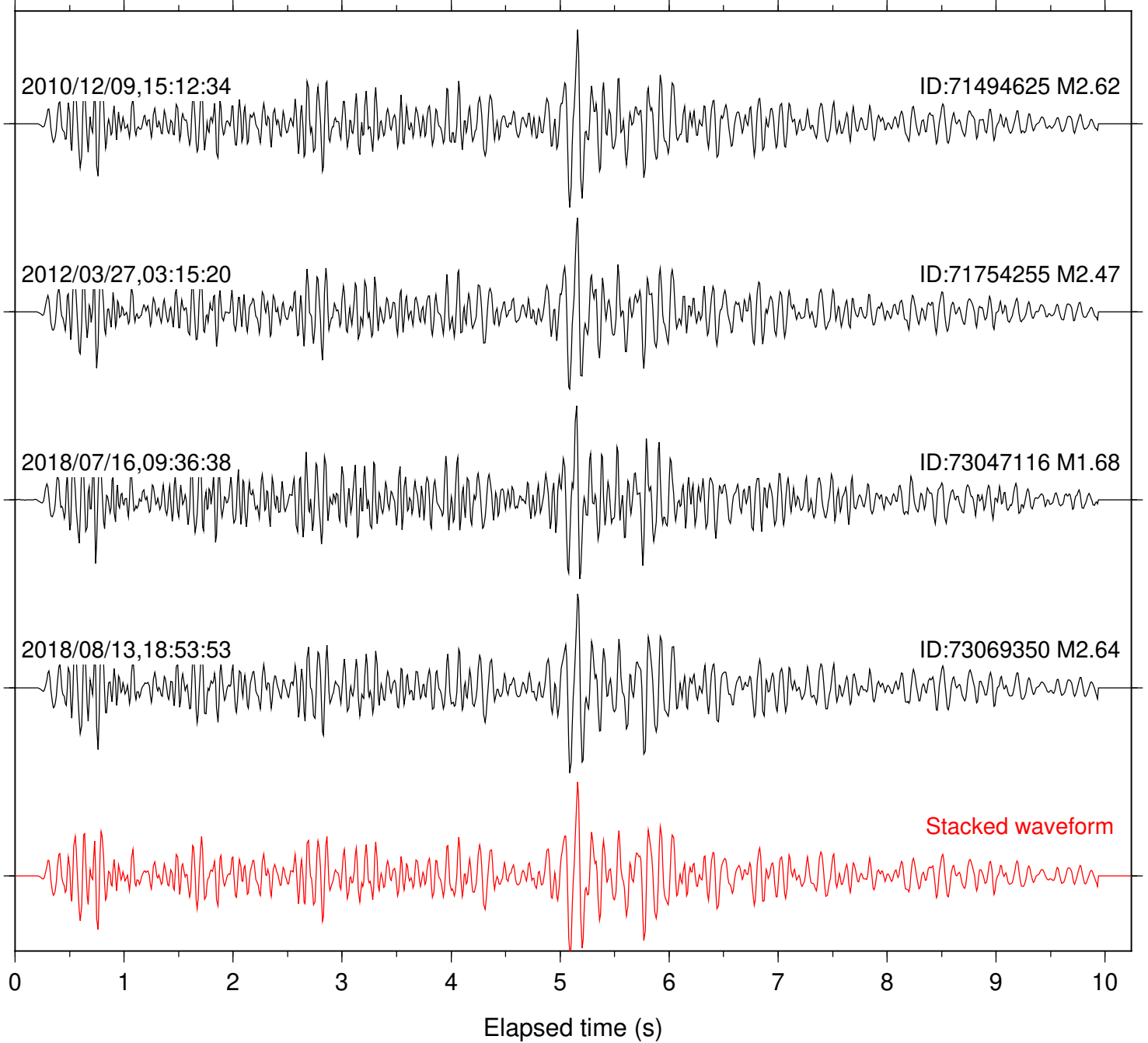
SeqID: MTJMC58 Station: B932 Com: EHZ

Lat: 40.29 Lon:-124.40 Focal depth: 20.01 km



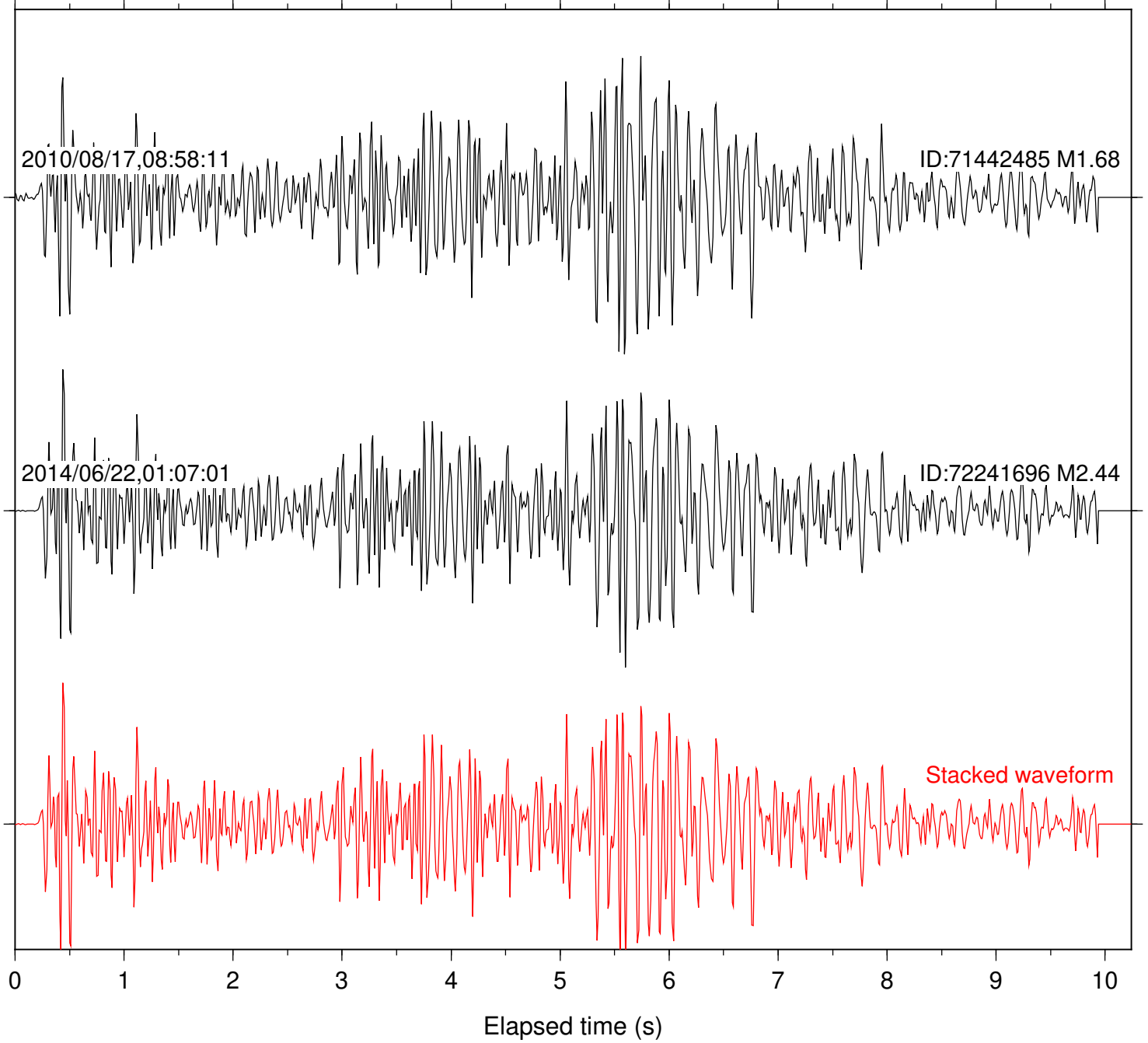
SeqID: MTJMC59 Station: B932 Com: EHZ

Lat: 40.30 Lon:-124.51 Focal depth: 21.34 km



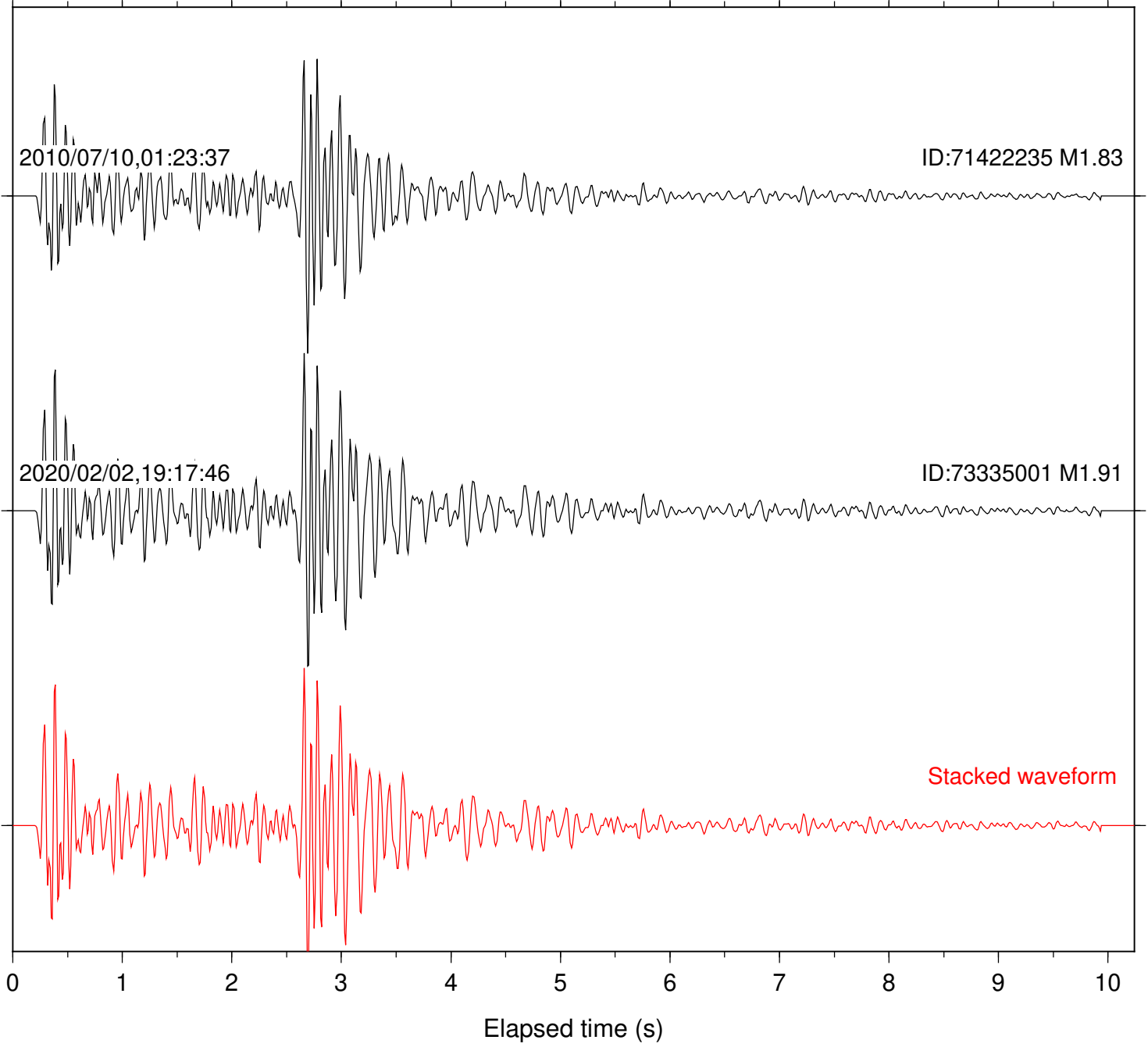
SeqID: MTJMC63 Station: B932 Com: EHZ

Lat: 40.36 Lon:-124.54 Focal depth: 23.43 km



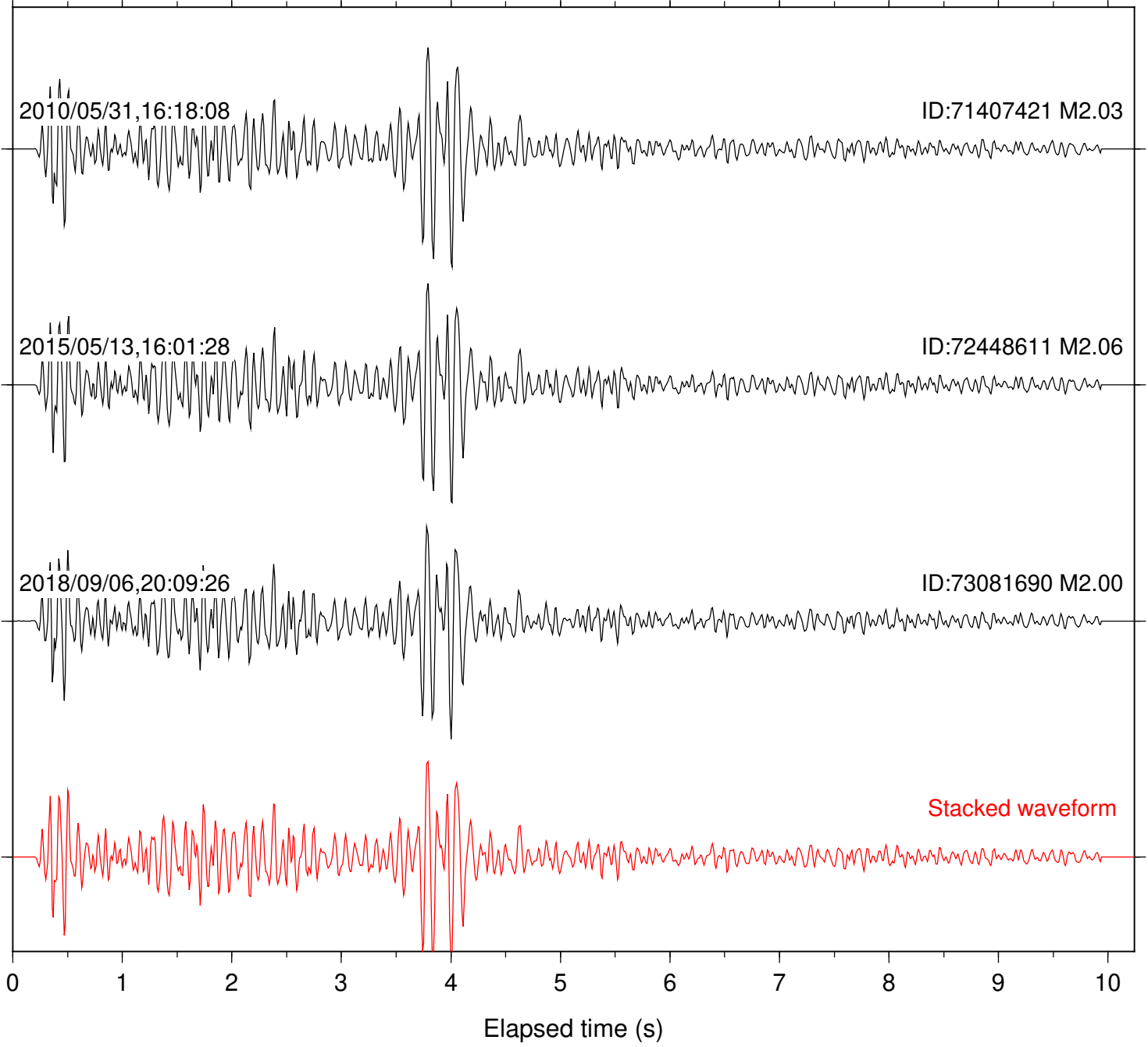
SeqID: MTJMC64 Station: B932 Com: EHZ

Lat: 40.30 Lon:-124.36 Focal depth: 8.27 km



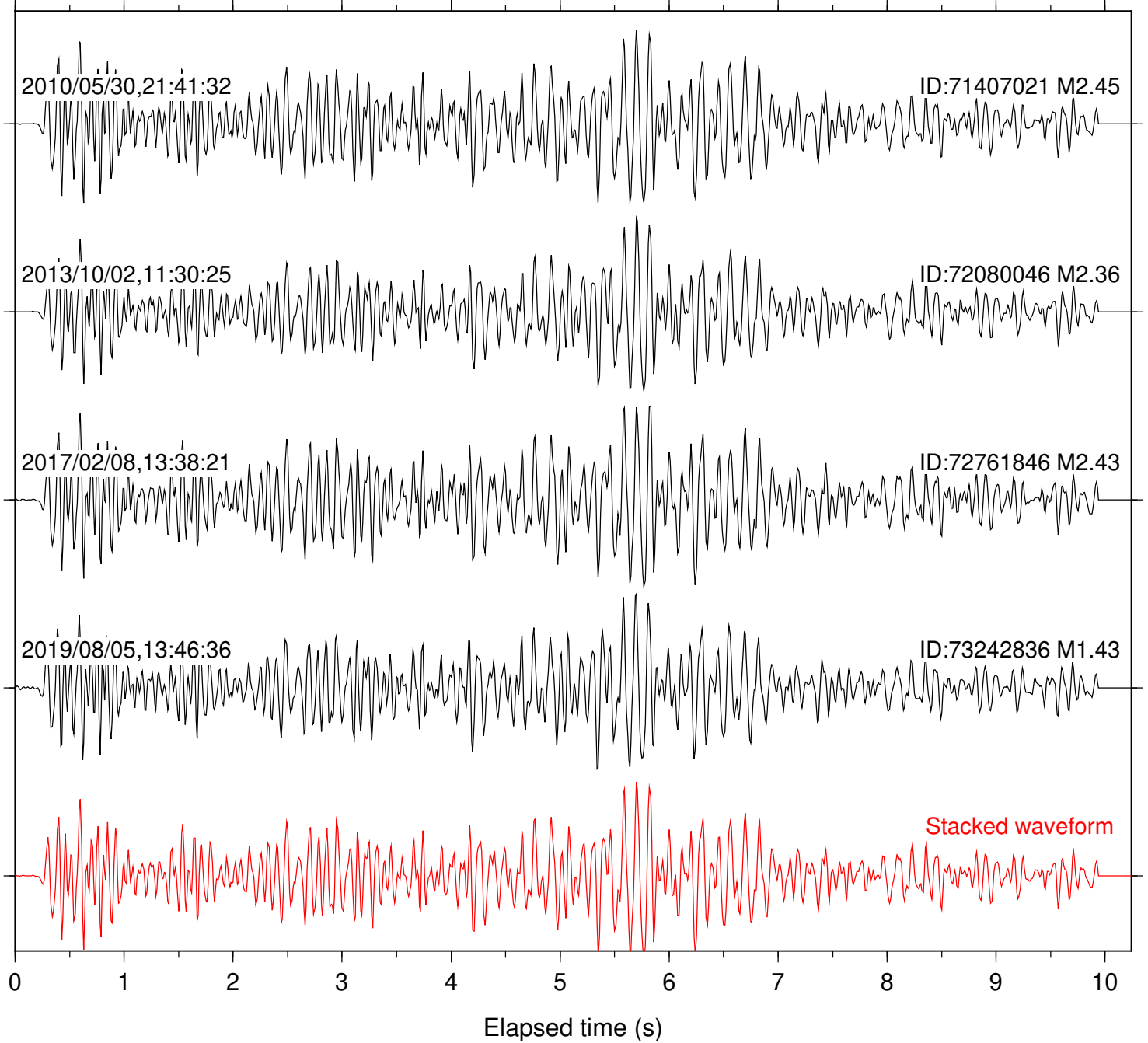
SeqID: MTJMC65 Station: B932 Com: EHZ

Lat: 40.31 Lon:-124.42 Focal depth: 9.87 km



SeqID: MTJMC66 Station: B932 Com: EHZ

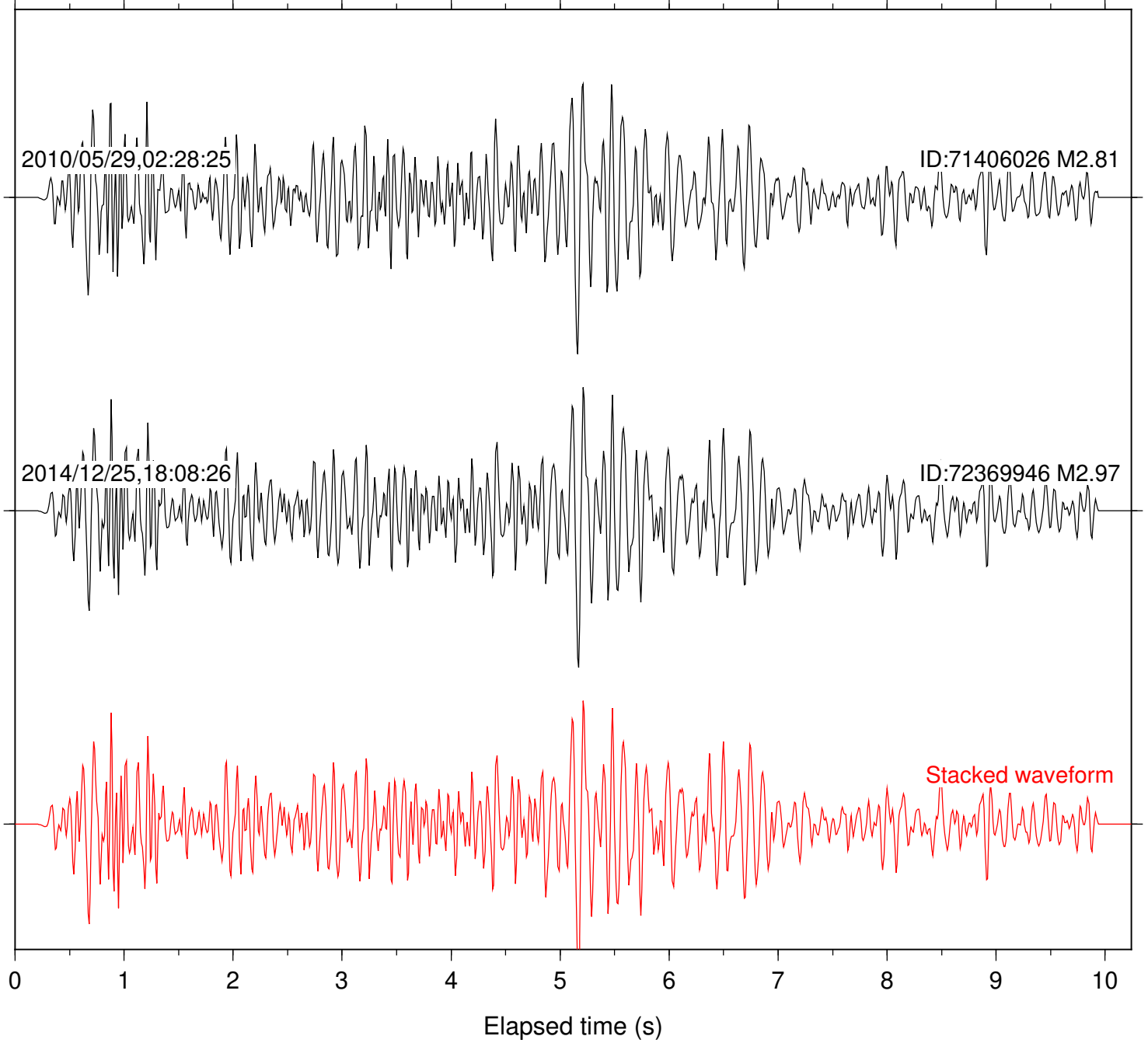
Lat: 40.28 Lon:-124.49 Focal depth: 20.72 km





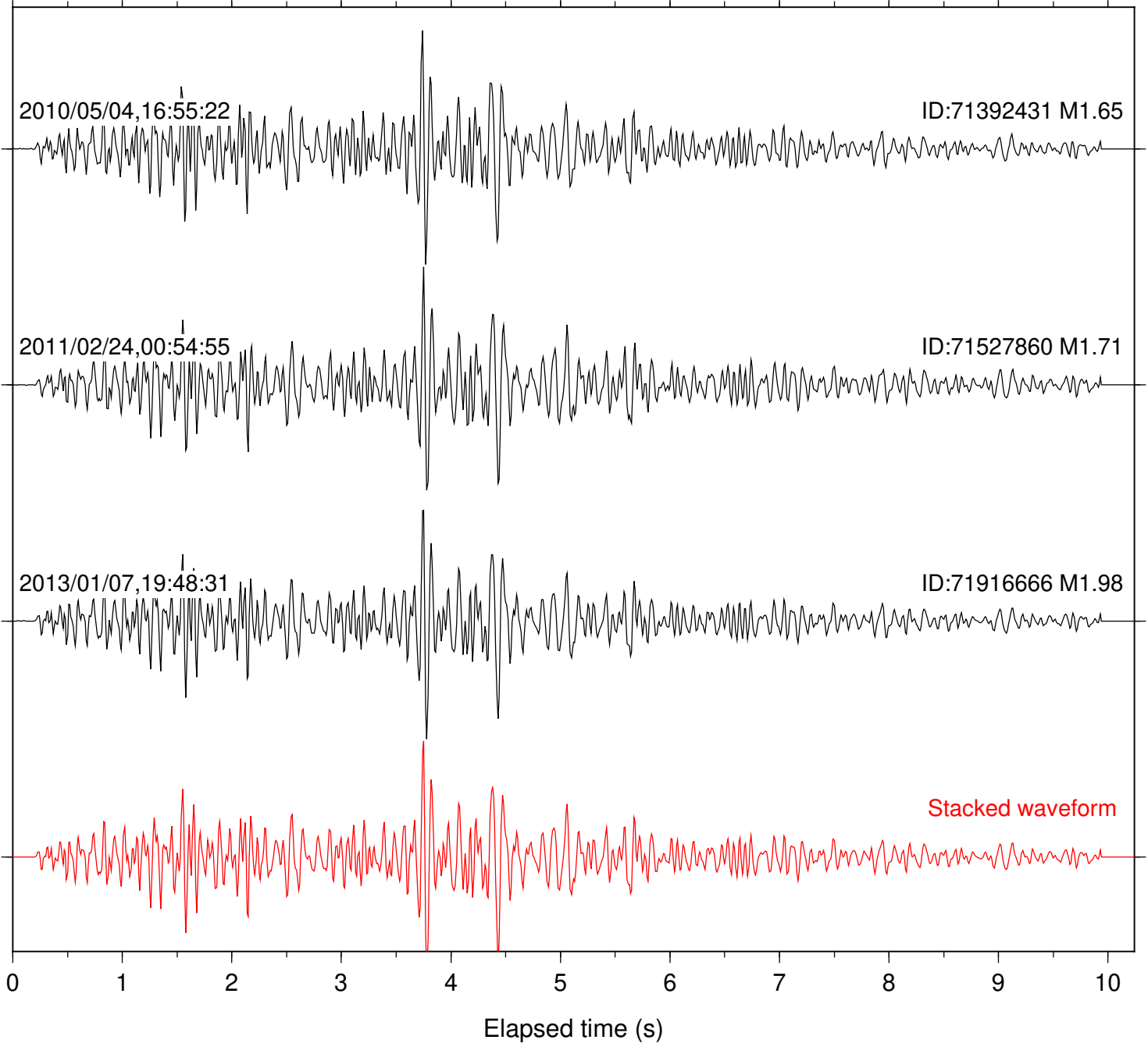
SeqID: MTJMC67 Station: B932 Com: EHZ

Lat: 40.31 Lon:-124.53 Focal depth: 20.78 km



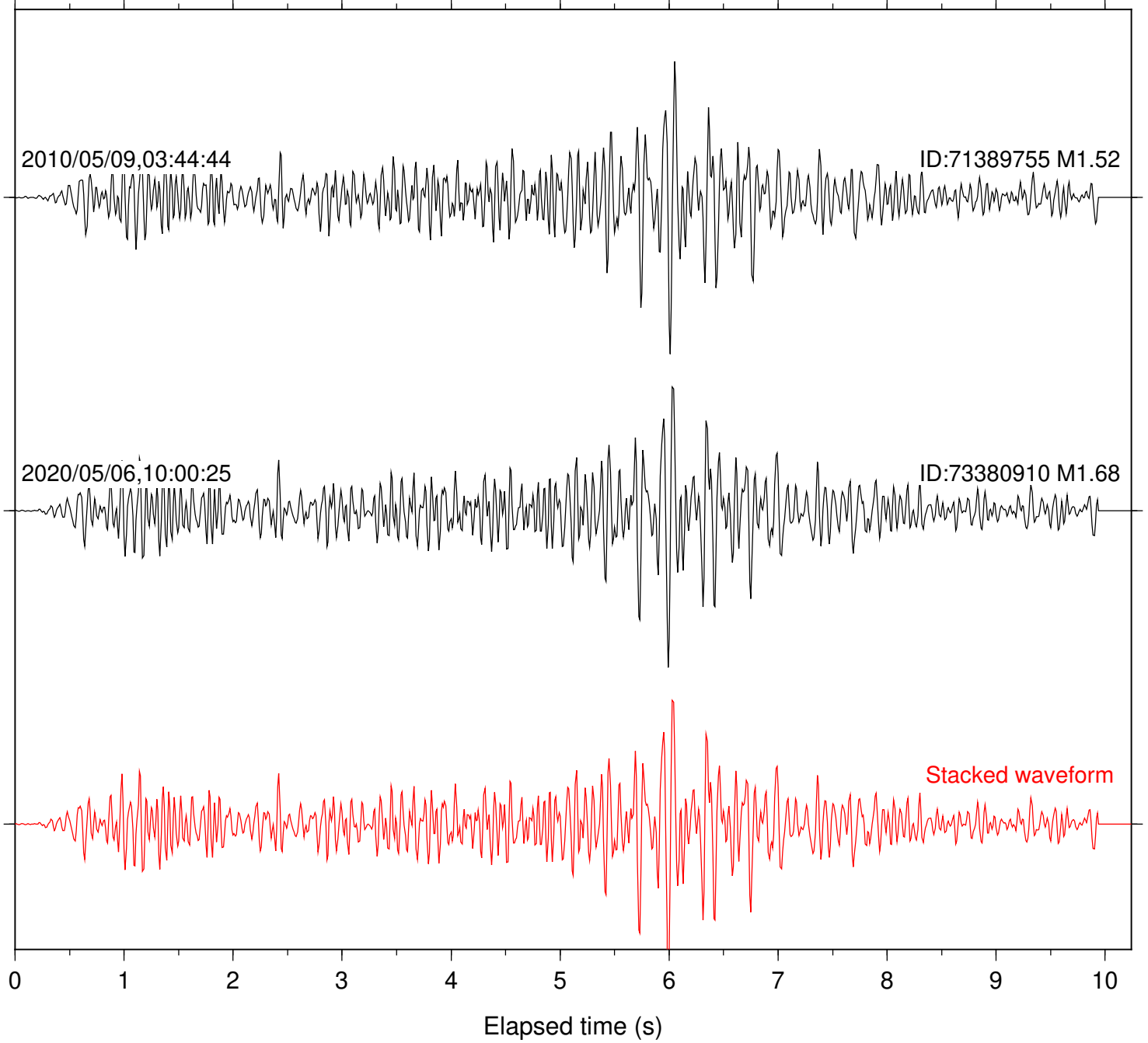
SeqID: MTJMC68 Station: B932 Com: EHZ

Lat: 40.29 Lon:-124.37 Focal depth: 21.22 km



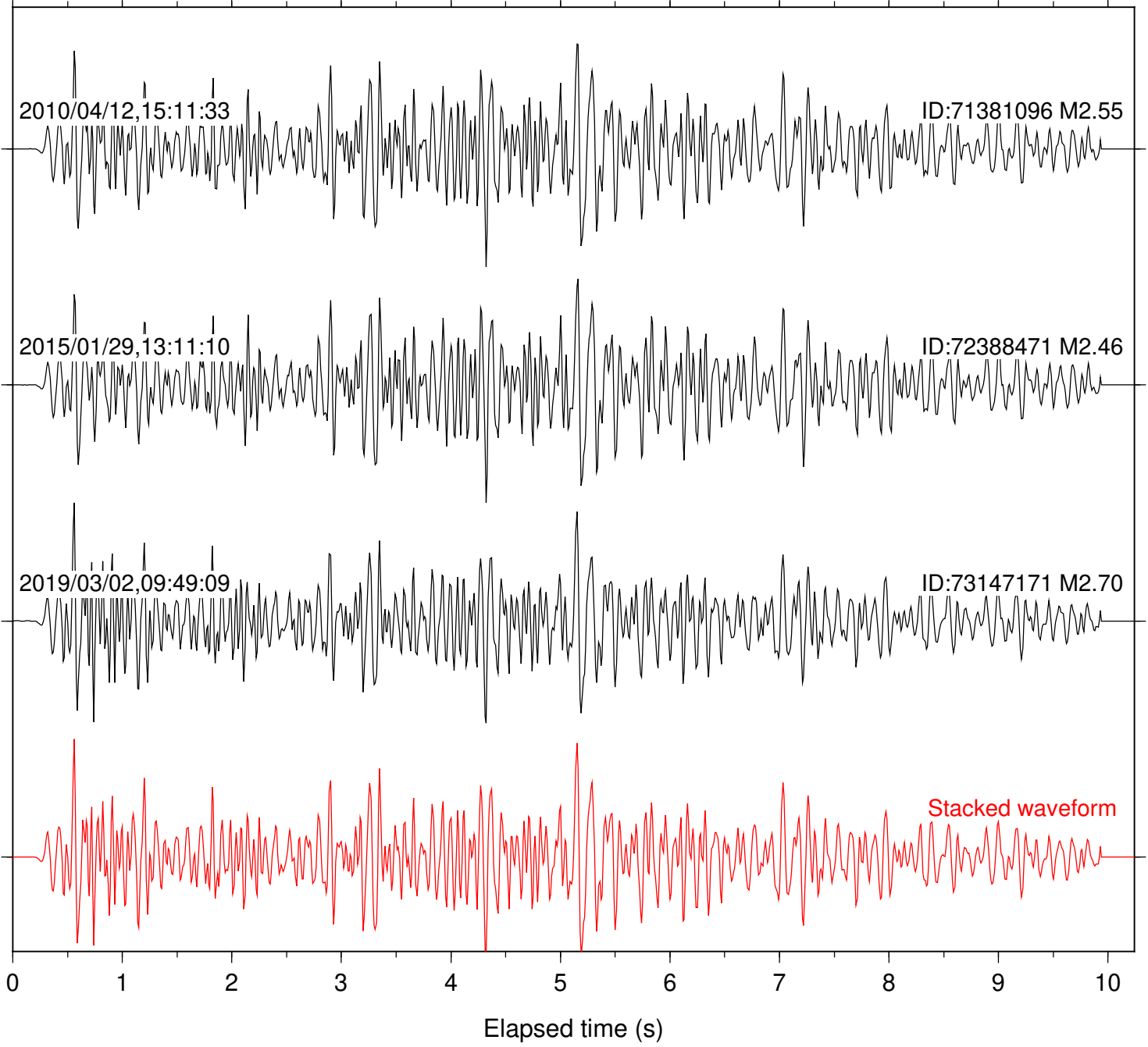
SeqID: MTJMC69 Station: B932 Com: EHZ

Lat: 40.31 Lon:-124.56 Focal depth: 15.23 km



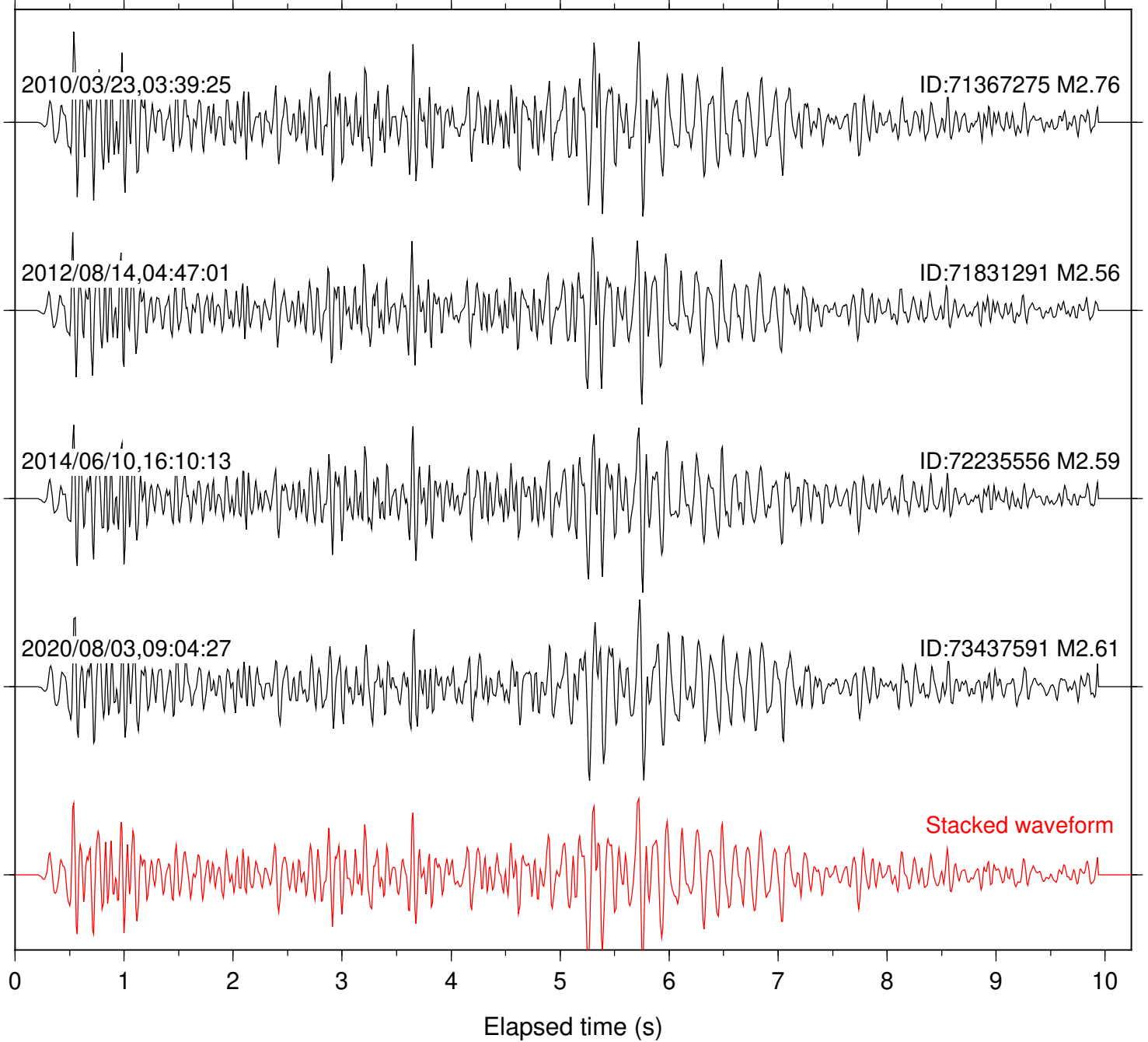
SeqID: MTJMC70 Station: B932 Com: EHZ

Lat: 40.29 Lon:-124.51 Focal depth: 19.89 km



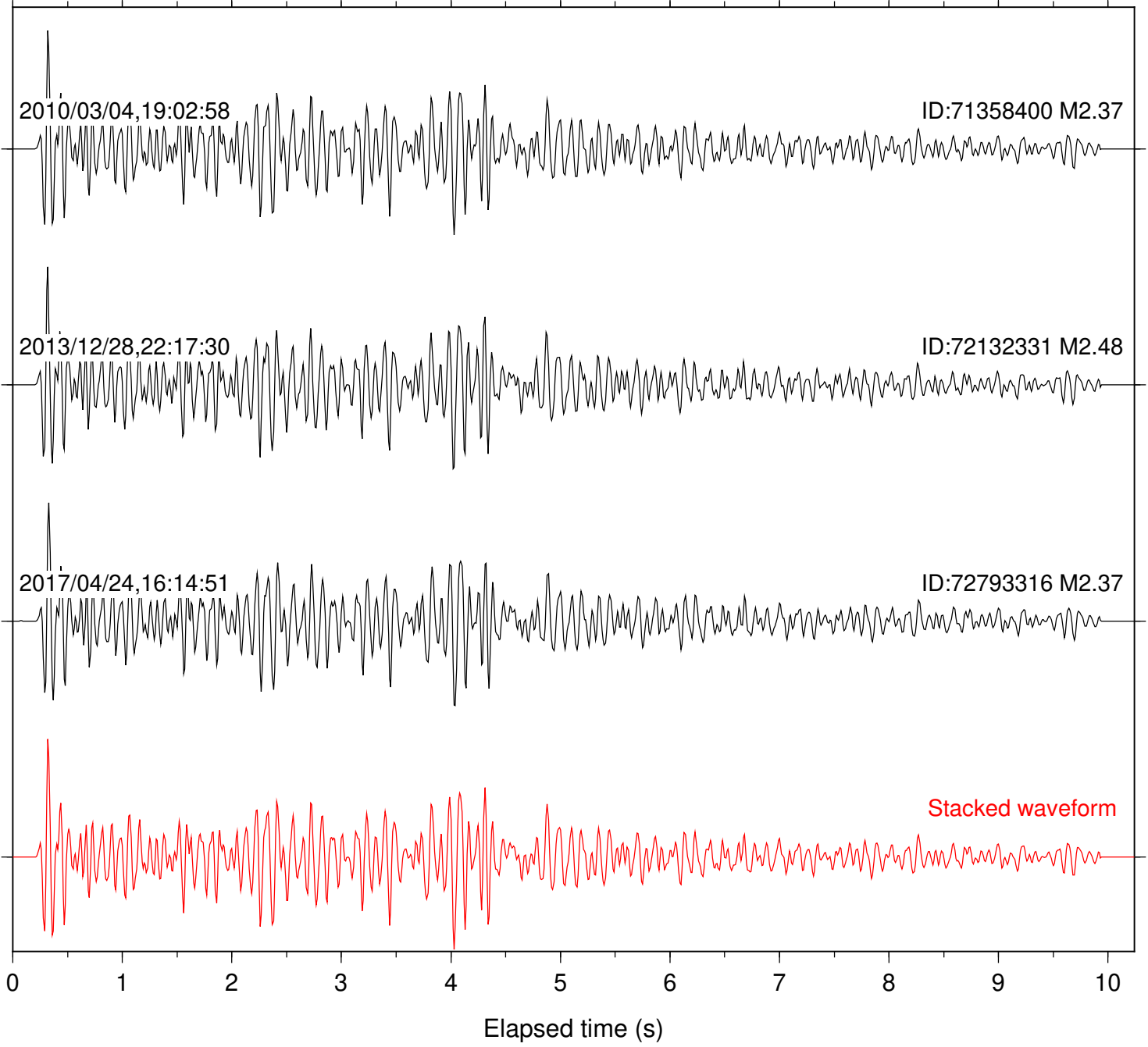
SeqID: MTJMC71 Station: B932 Com: EHZ

Lat: 40.30 Lon:-124.53 Focal depth: 20.98 km



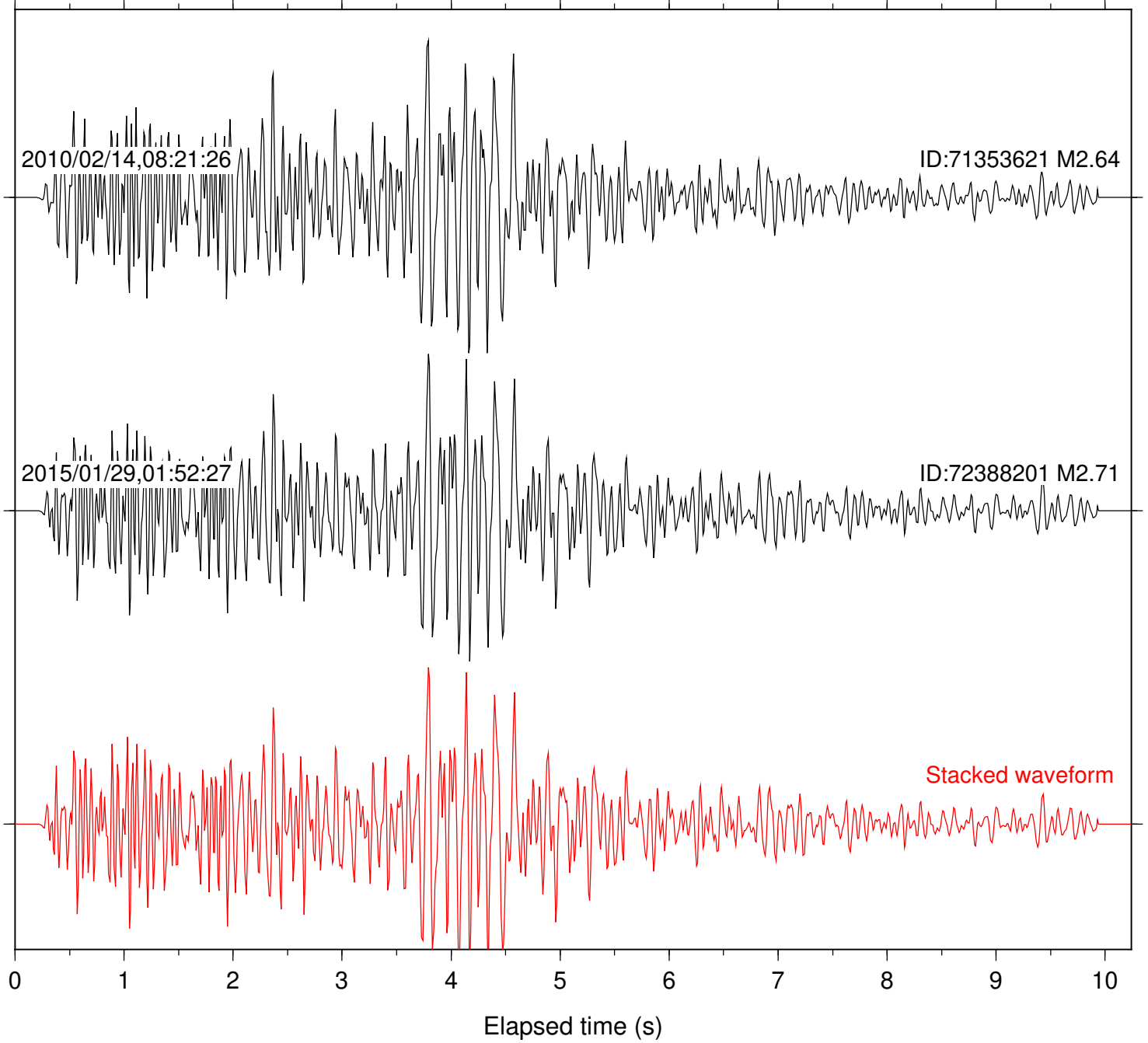
SeqID: MTJMC72 Station: B932 Com: EHZ

Lat: 40.31 Lon:-124.44 Focal depth: 11.39 km



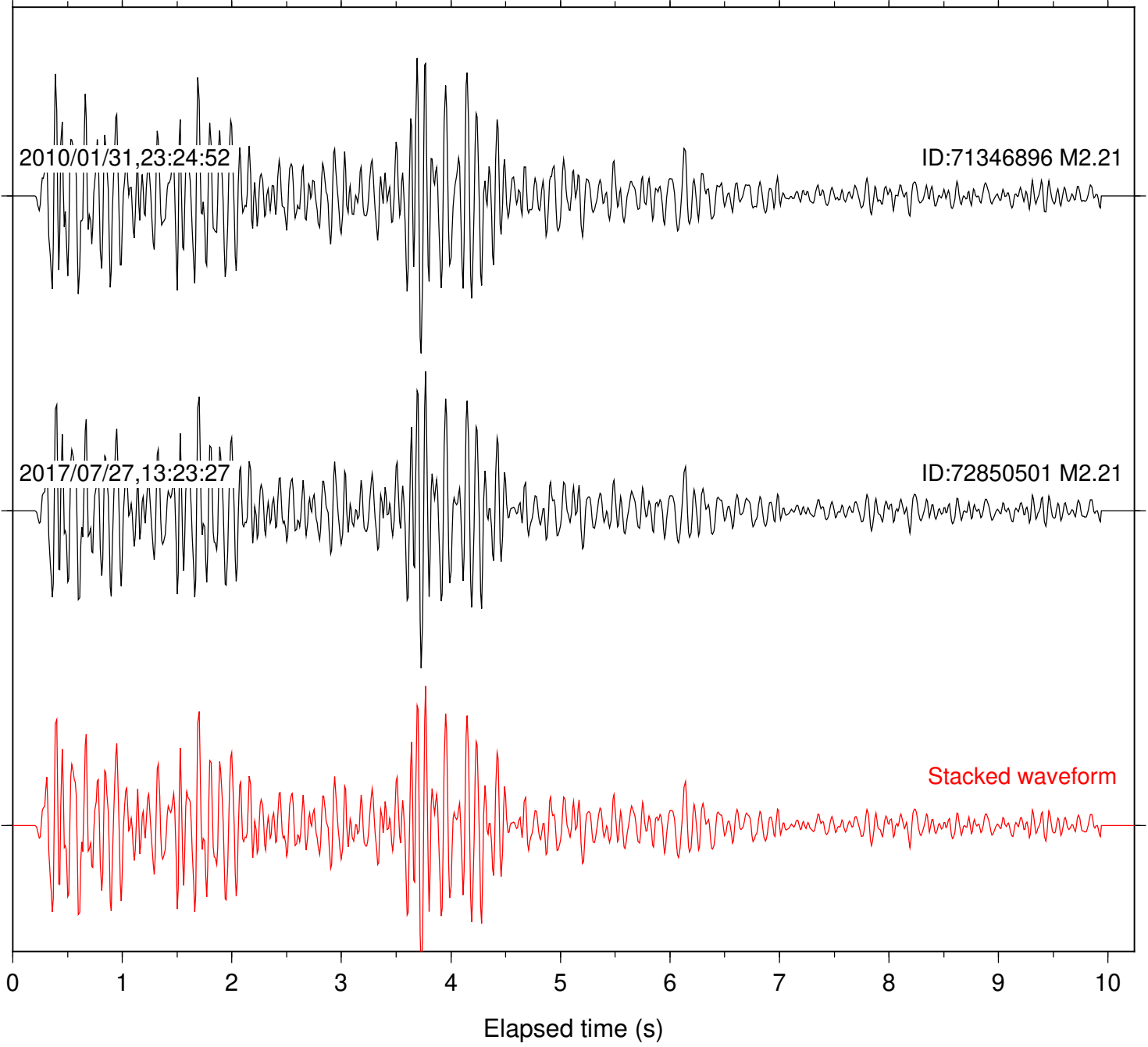
SeqID: MTJMC73 Station: B932 Com: EHZ

Lat: 40.26 Lon:-124.23 Focal depth: 23.78 km



SeqID: MTJMC74 Station: B932 Com: EHZ

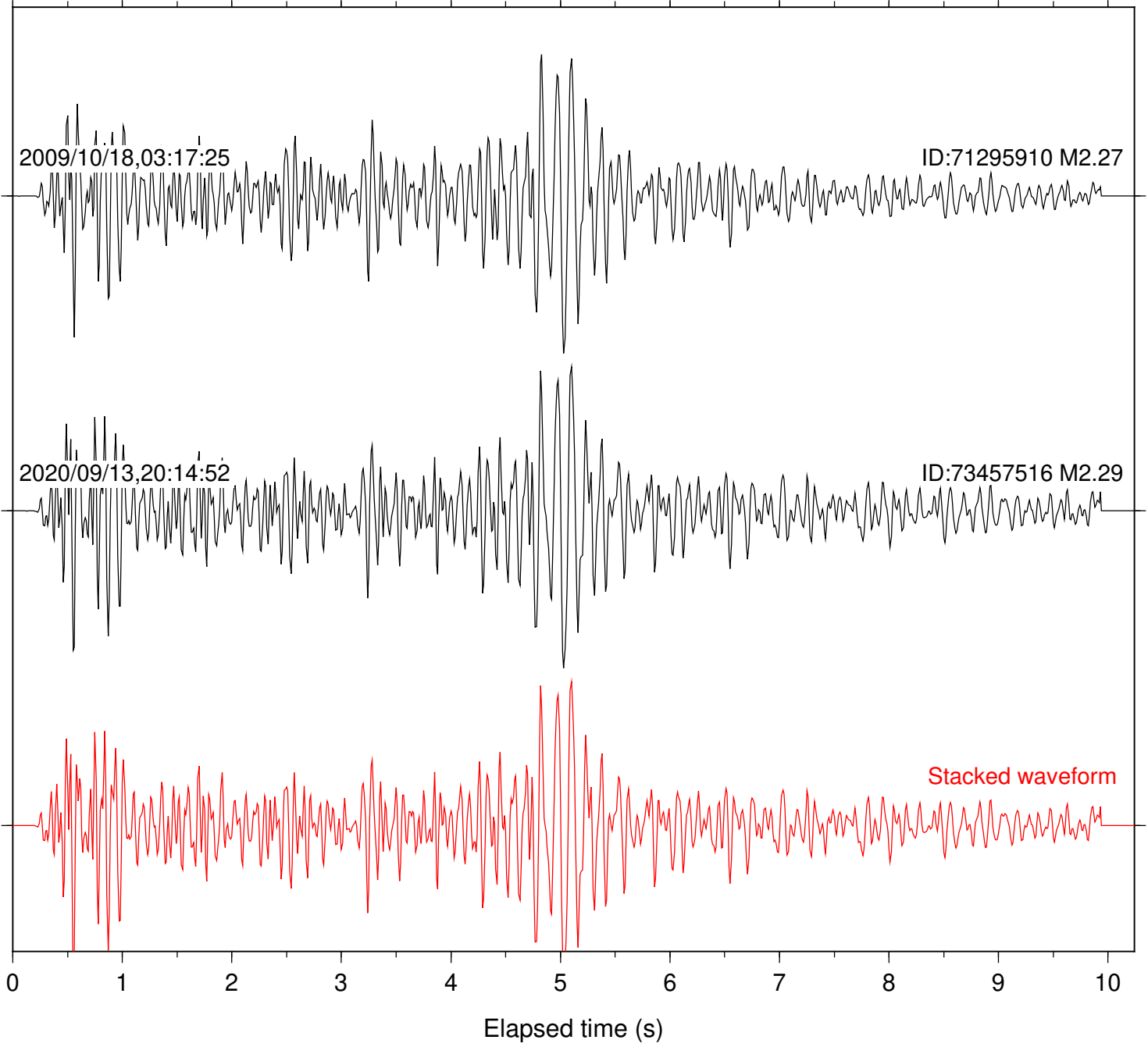
Lat: 40.31 Lon:-124.41 Focal depth: 7.98 km





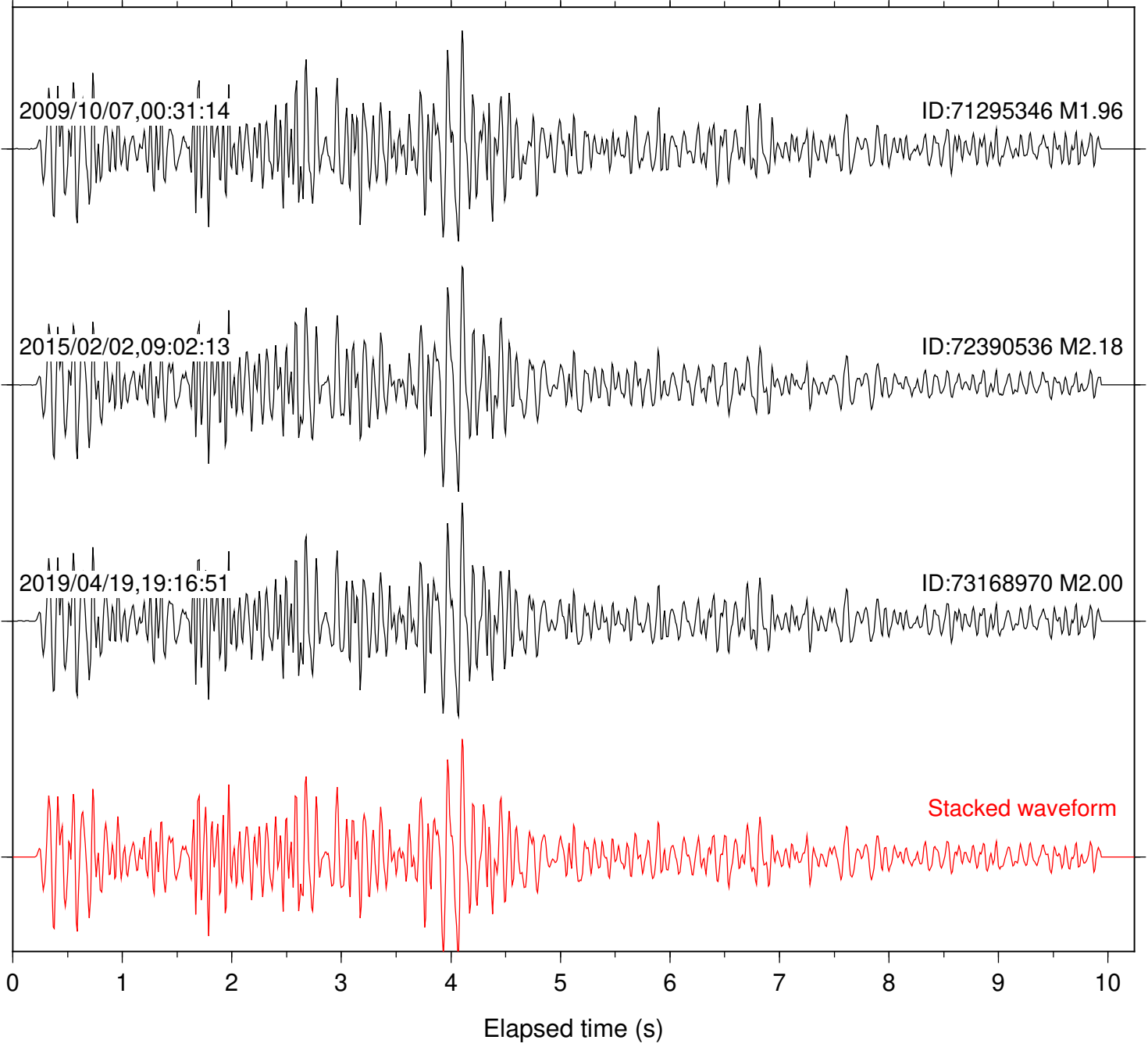
SeqID: MTJMC75 Station: B932 Com: EHZ

Lat: 40.30 Lon:-124.44 Focal depth: 19.63 km



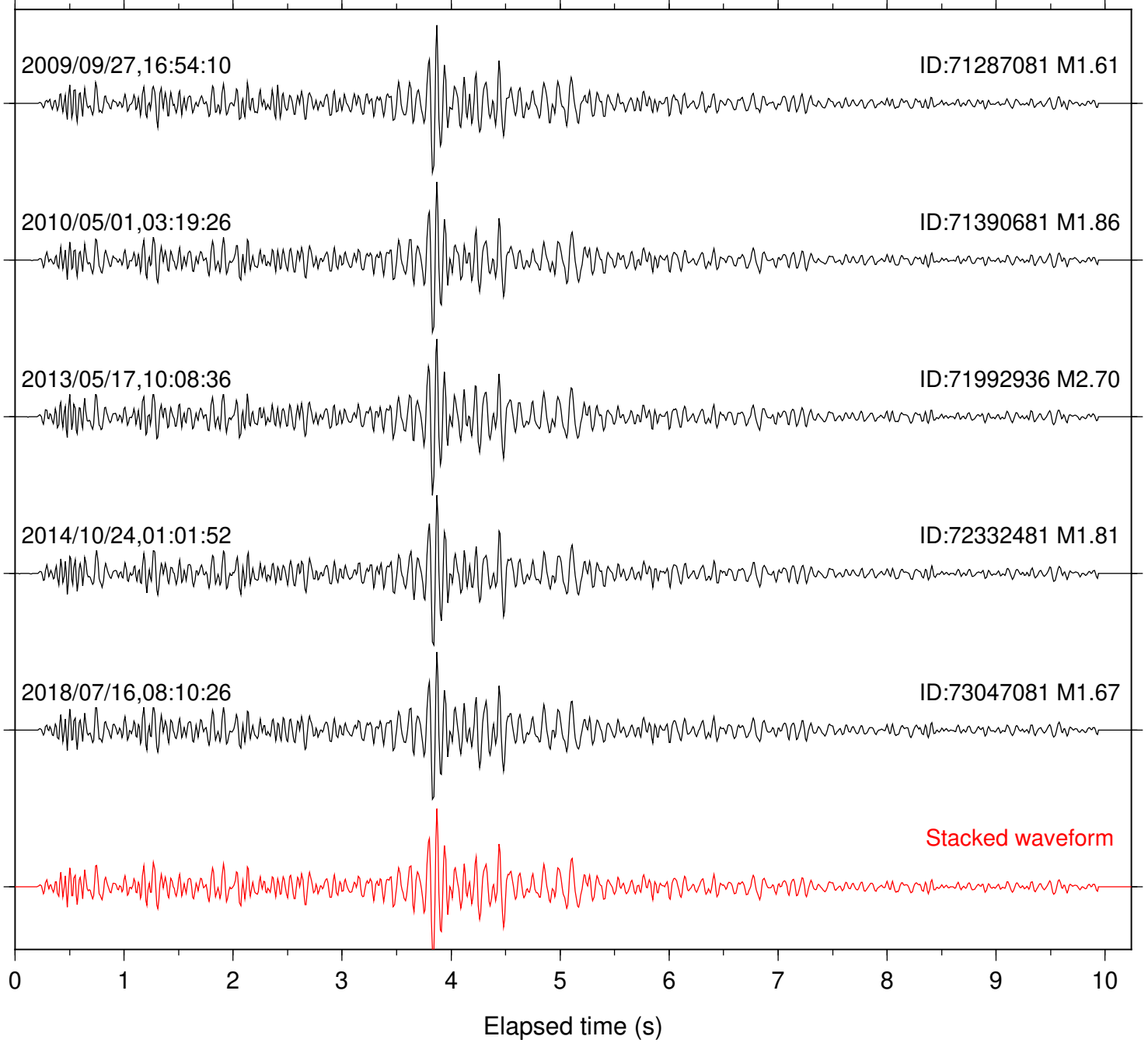
SeqID: MTJMC76 Station: B932 Com: EHZ

Lat: 40.30 Lon:-124.43 Focal depth: 14.63 km



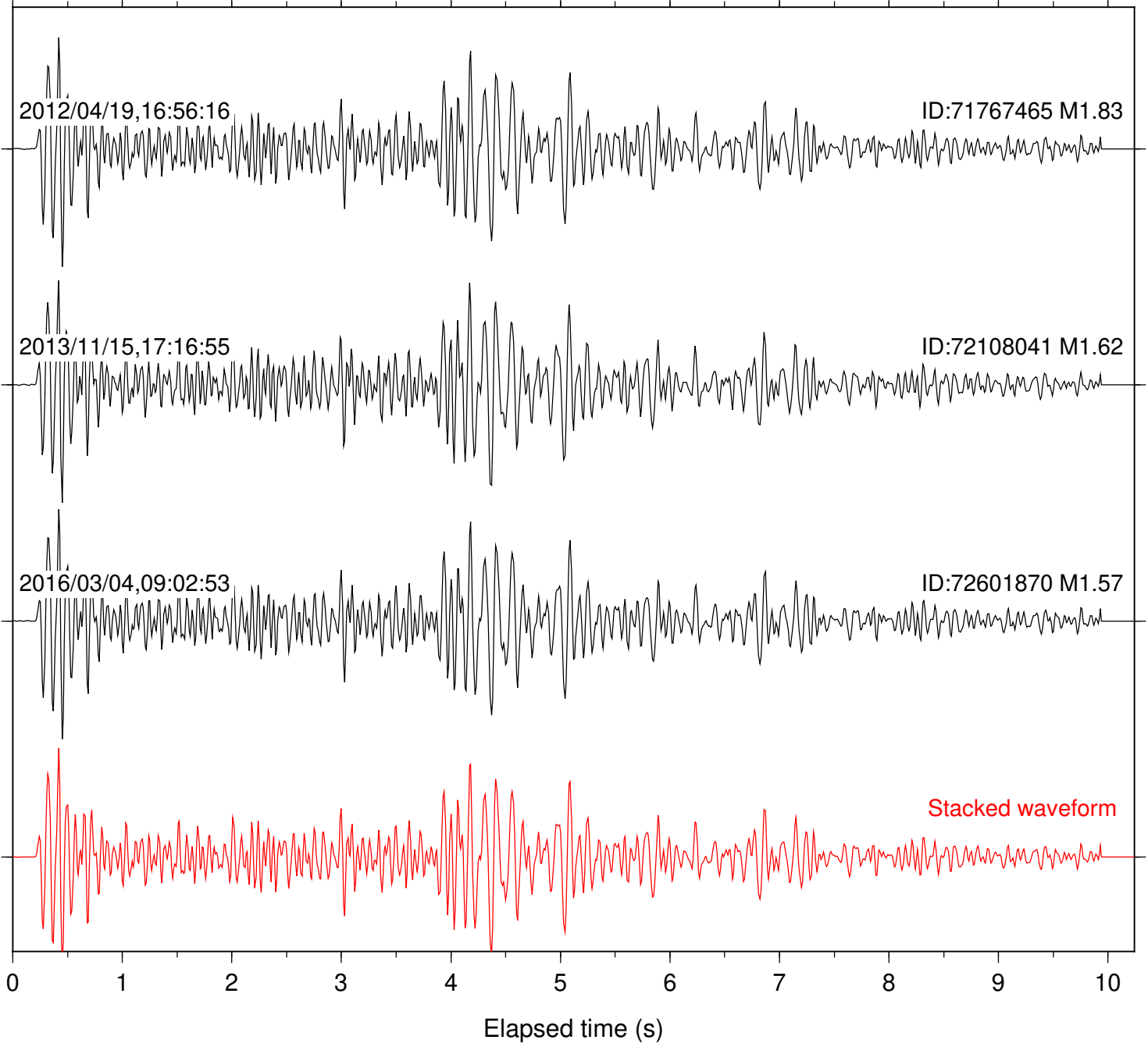
SeqID: MTJMC77 Station: B932 Com: EHZ

Lat: 40.30 Lon:-124.38 Focal depth: 19.60 km



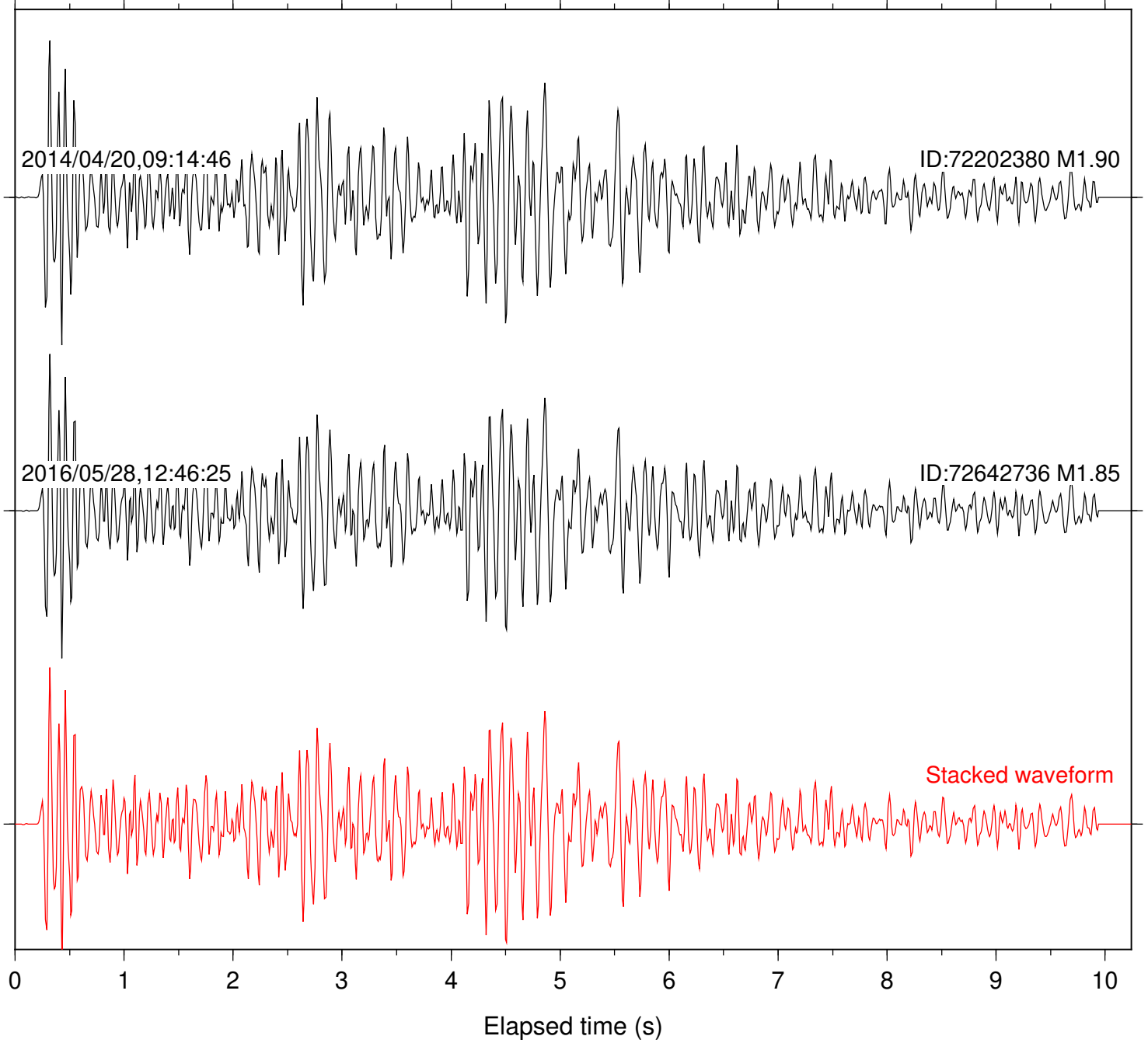
SeqID: MTJMC78 Station: B932 Com: EHZ

Lat: 40.31 Lon:-124.42 Focal depth: 10.72 km



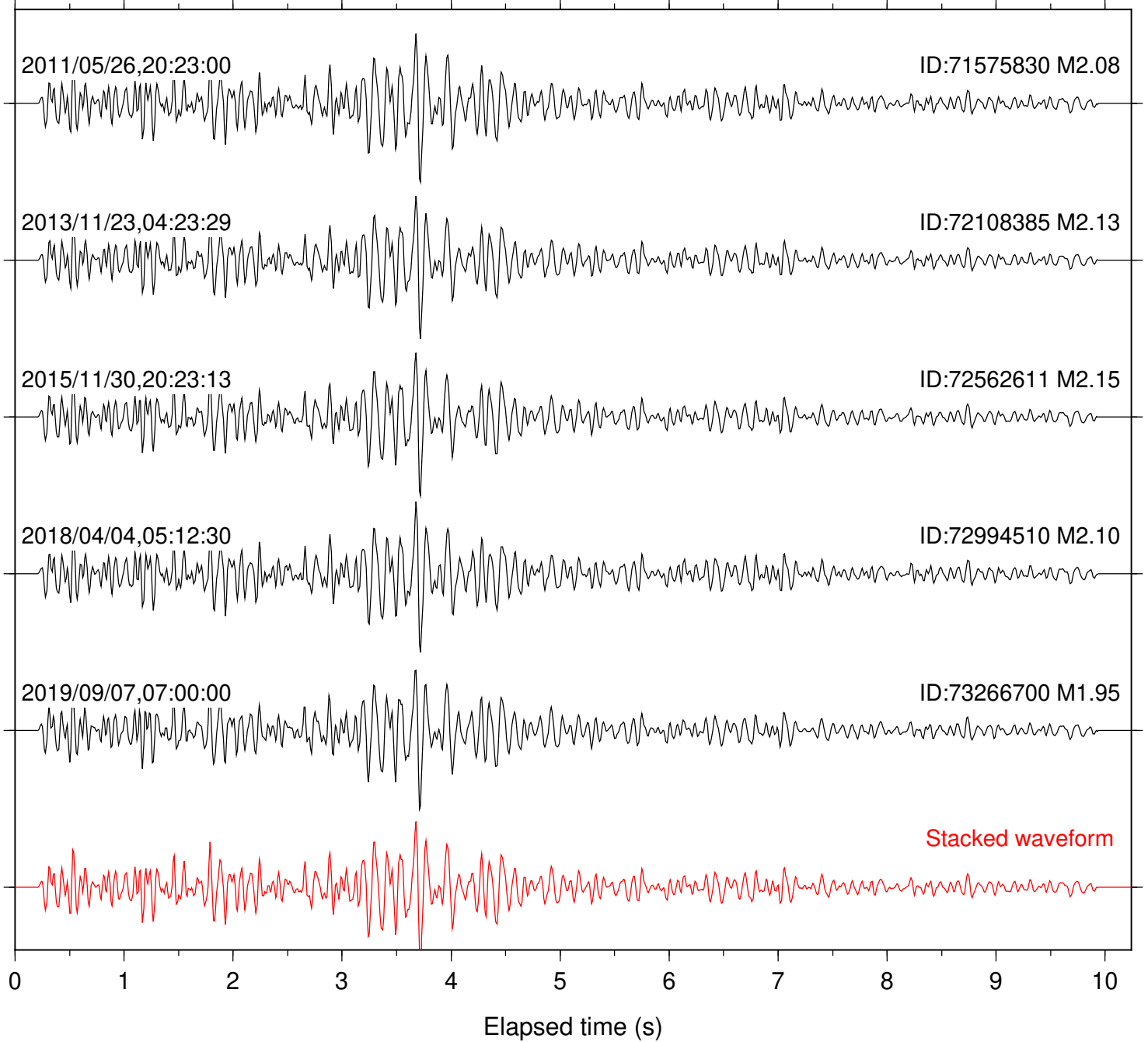
SeqID: MTJMC81 Station: B932 Com: EHZ

Lat: 40.31 Lon:-124.47 Focal depth: 11.45 km



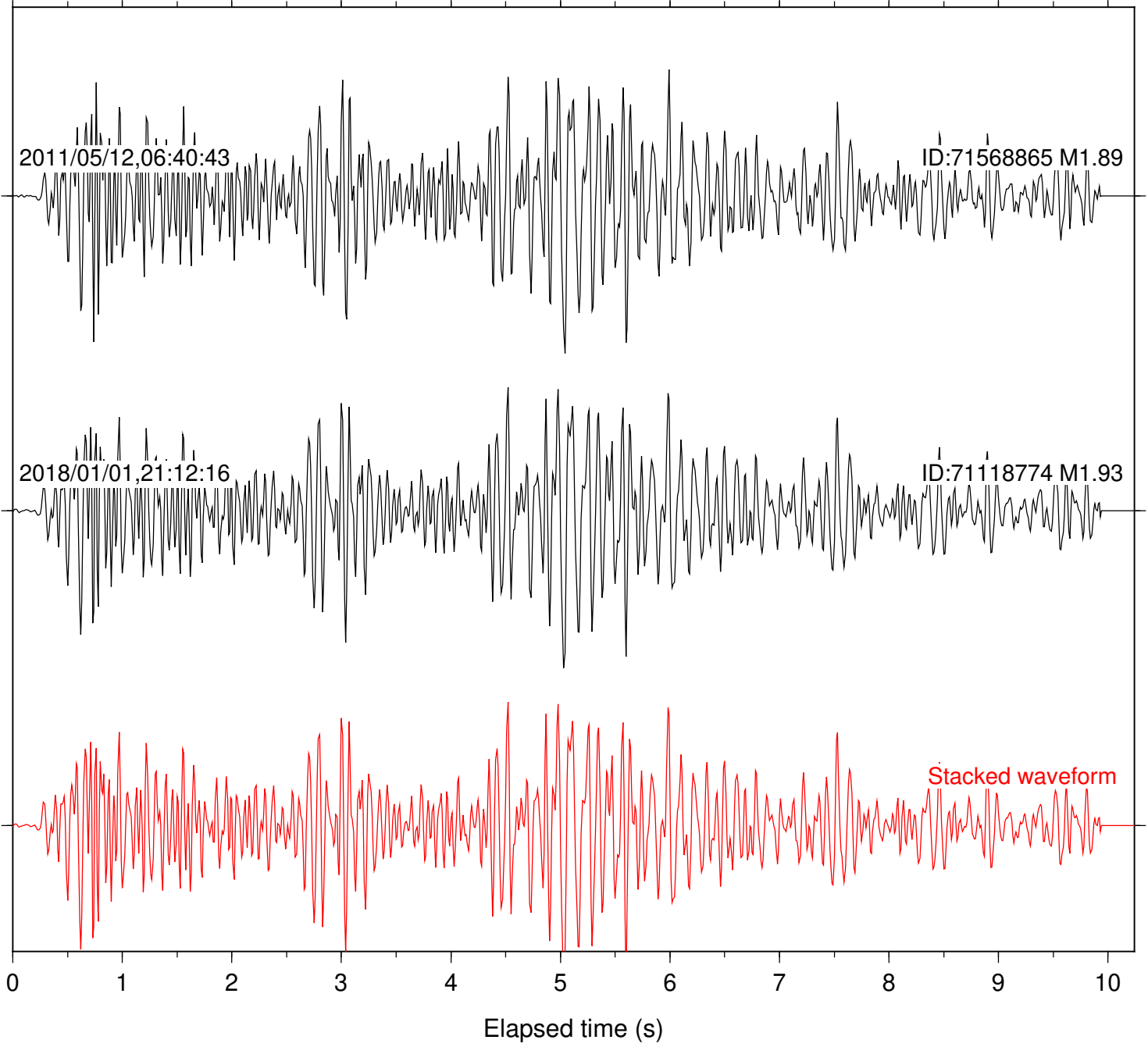
SeqID: MTJMC82 Station: B932 Com: EHZ

Lat: 40.29 Lon:-124.35 Focal depth: 12.80 km



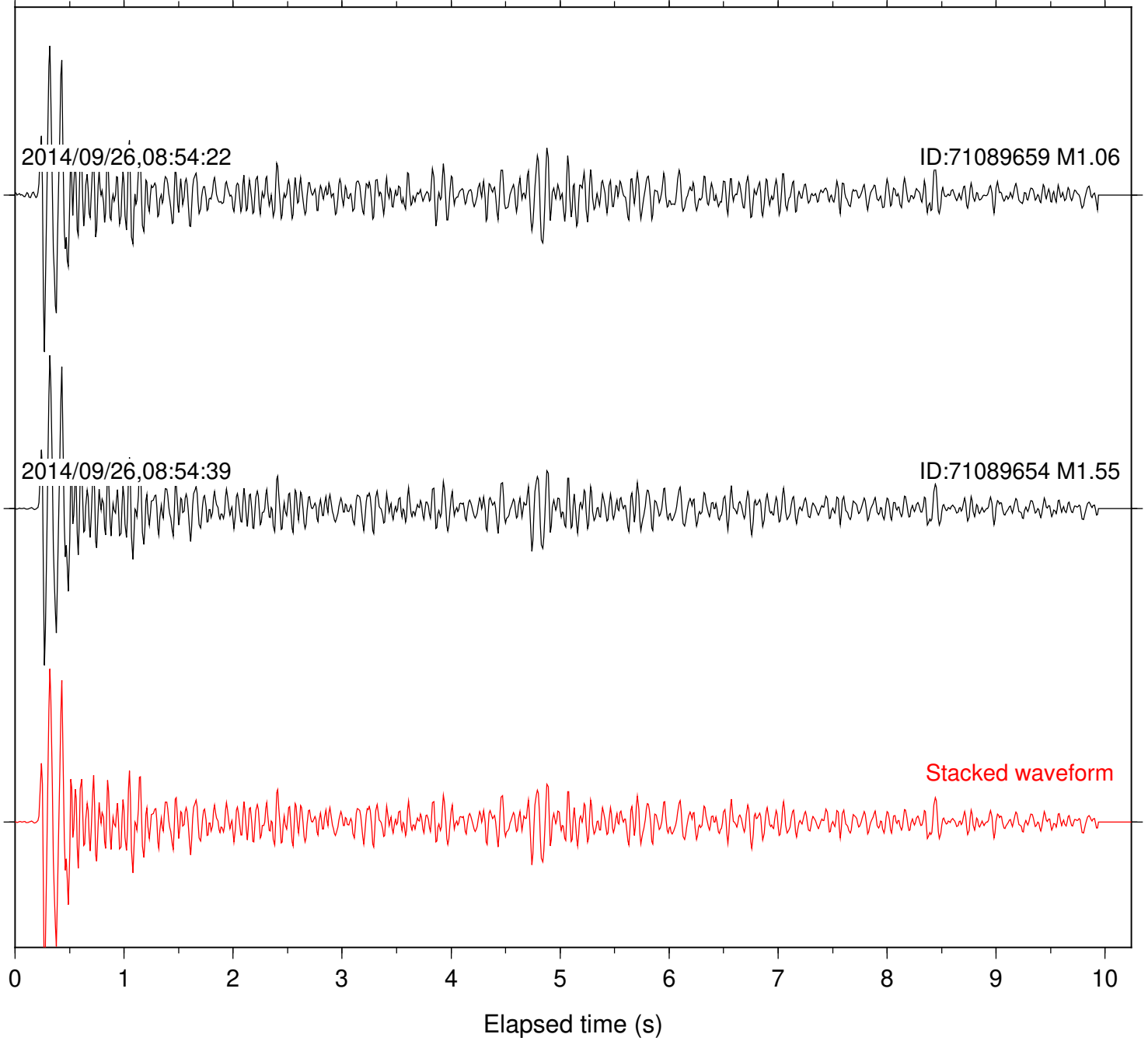
SeqID: MTJMC83 Station: B932 Com: EHZ

Lat: 40.30 Lon:-124.50 Focal depth: 20.07 km



SeqID: MTJMC86 Station: B932 Com: EHZ

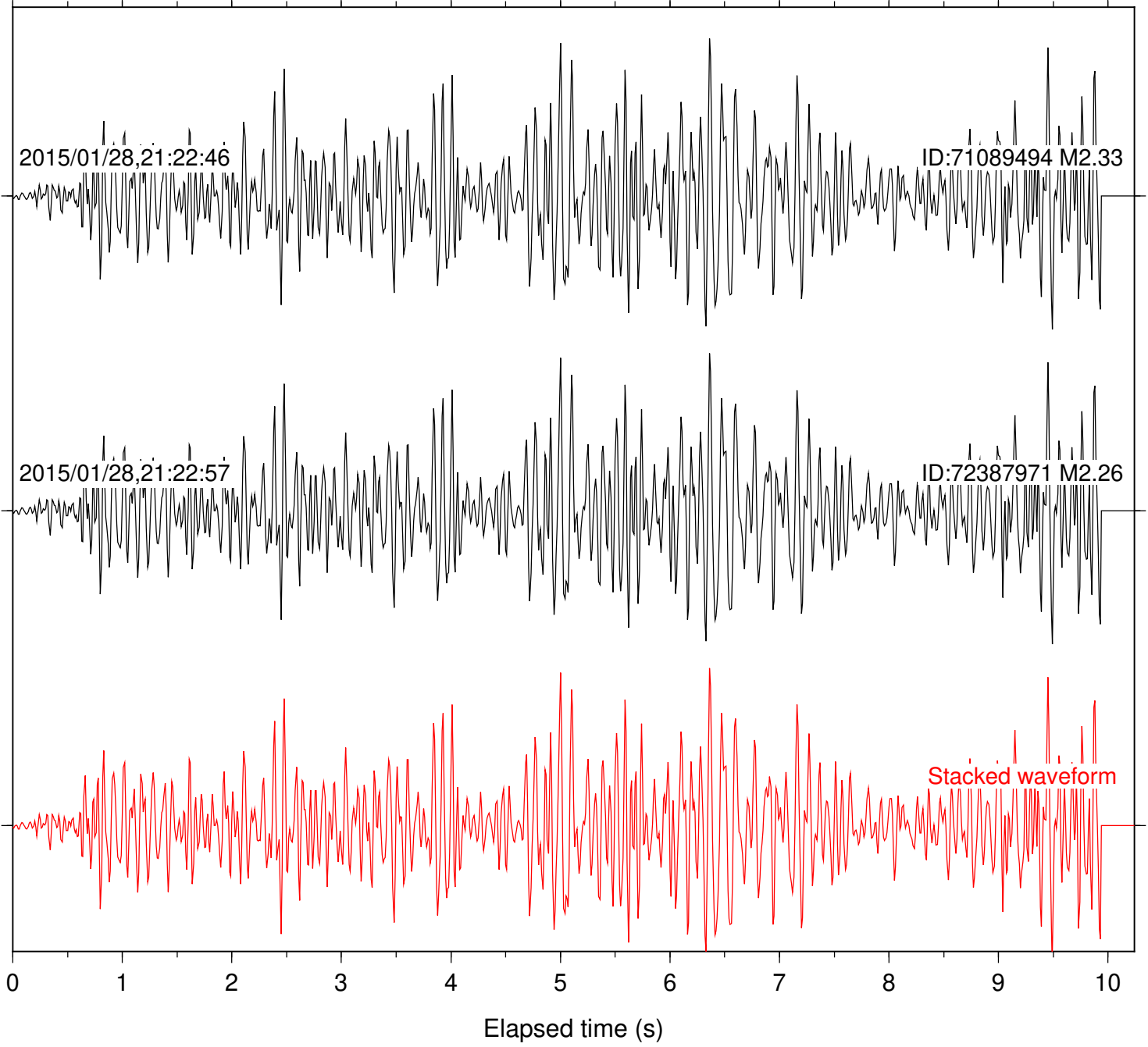
Lat: 40.34 Lon:-123.99 Focal depth: 23.28 km





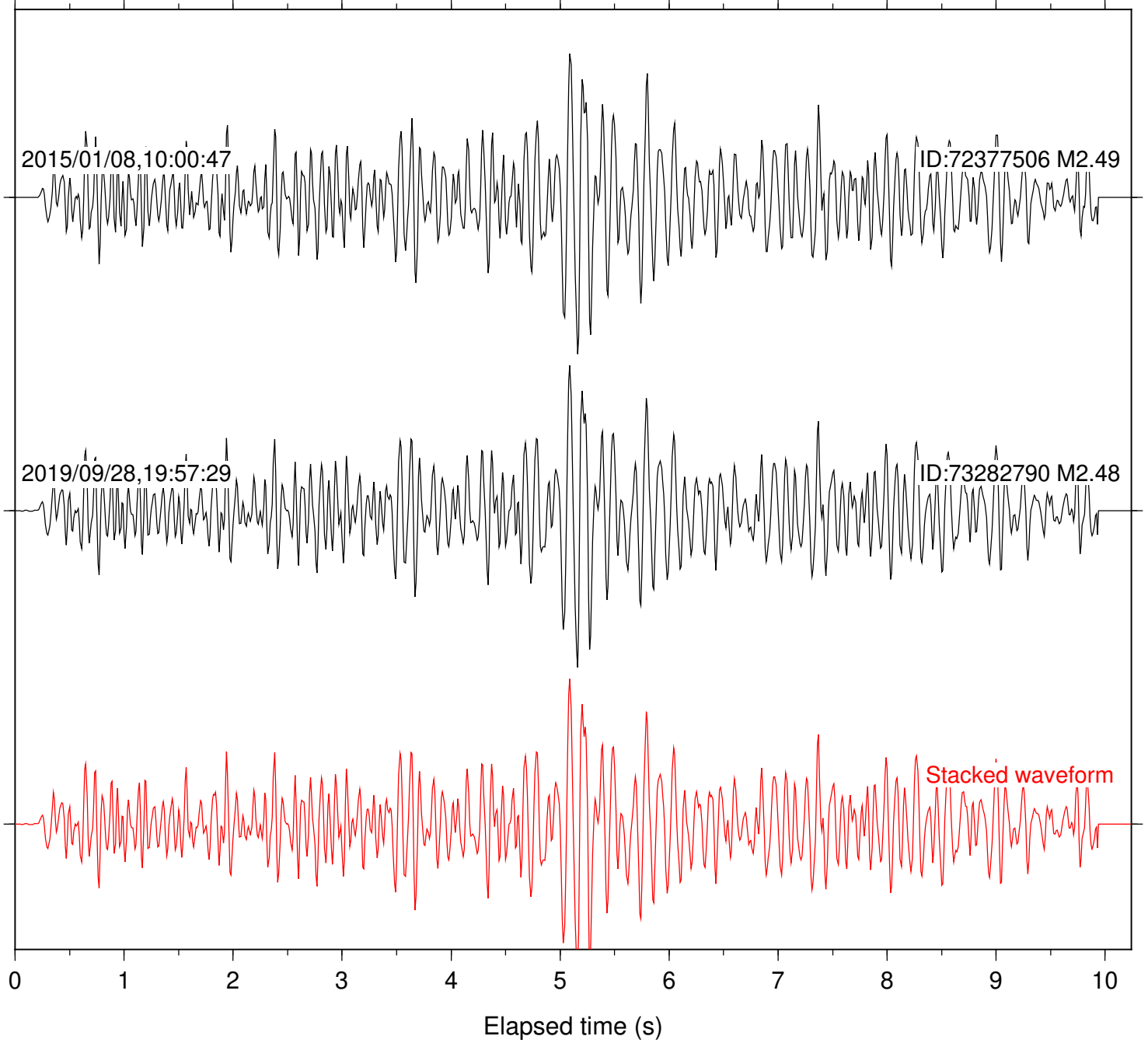
SeqID: MTJMC87 Station: B932 Com: EHZ

Lat: 40.30 Lon:-124.61 Focal depth: 15.31 km



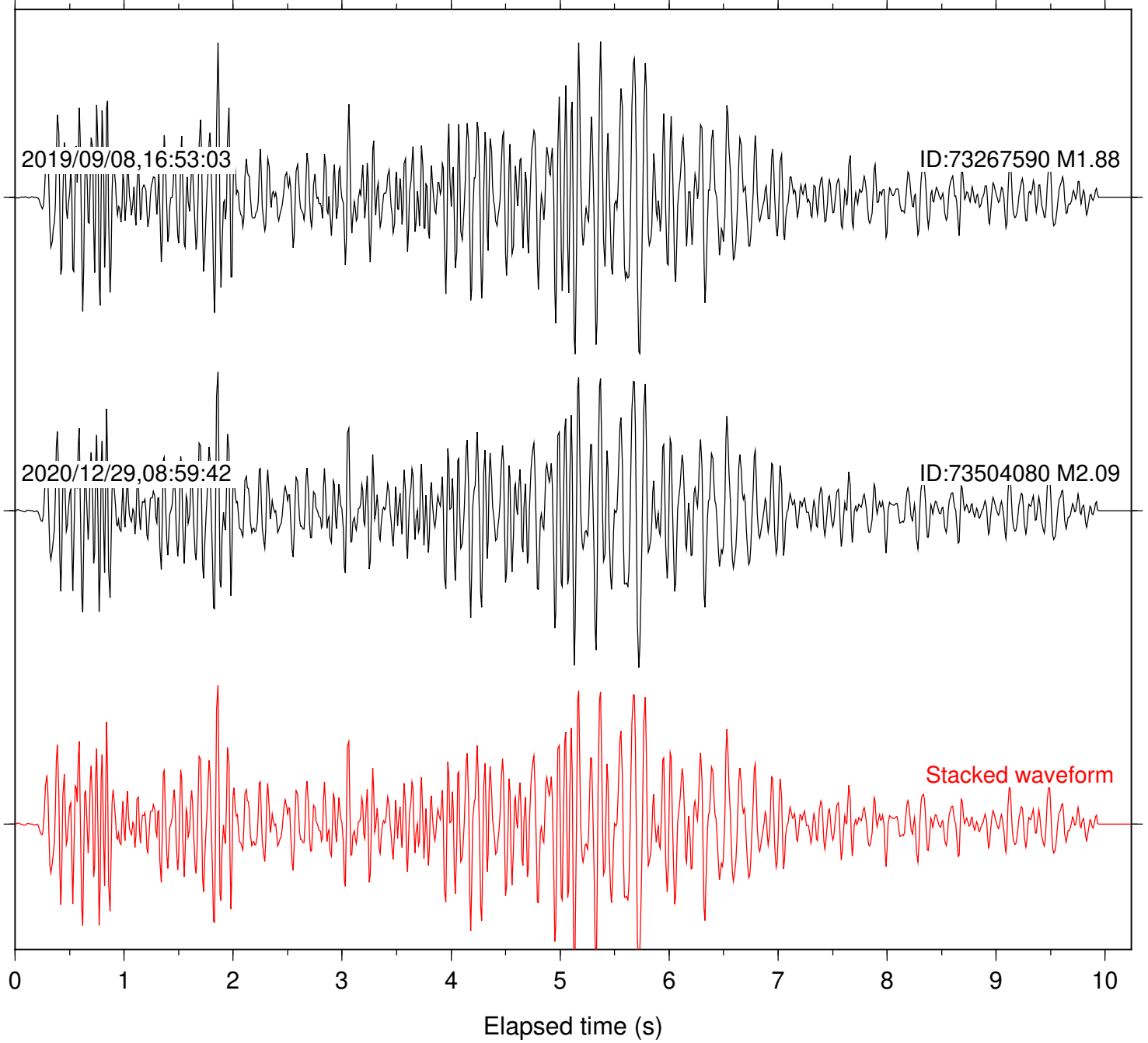
SeqID: MTJMC89 Station: B932 Com: EHZ

Lat: 40.29 Lon:-124.53 Focal depth: 12.62 km



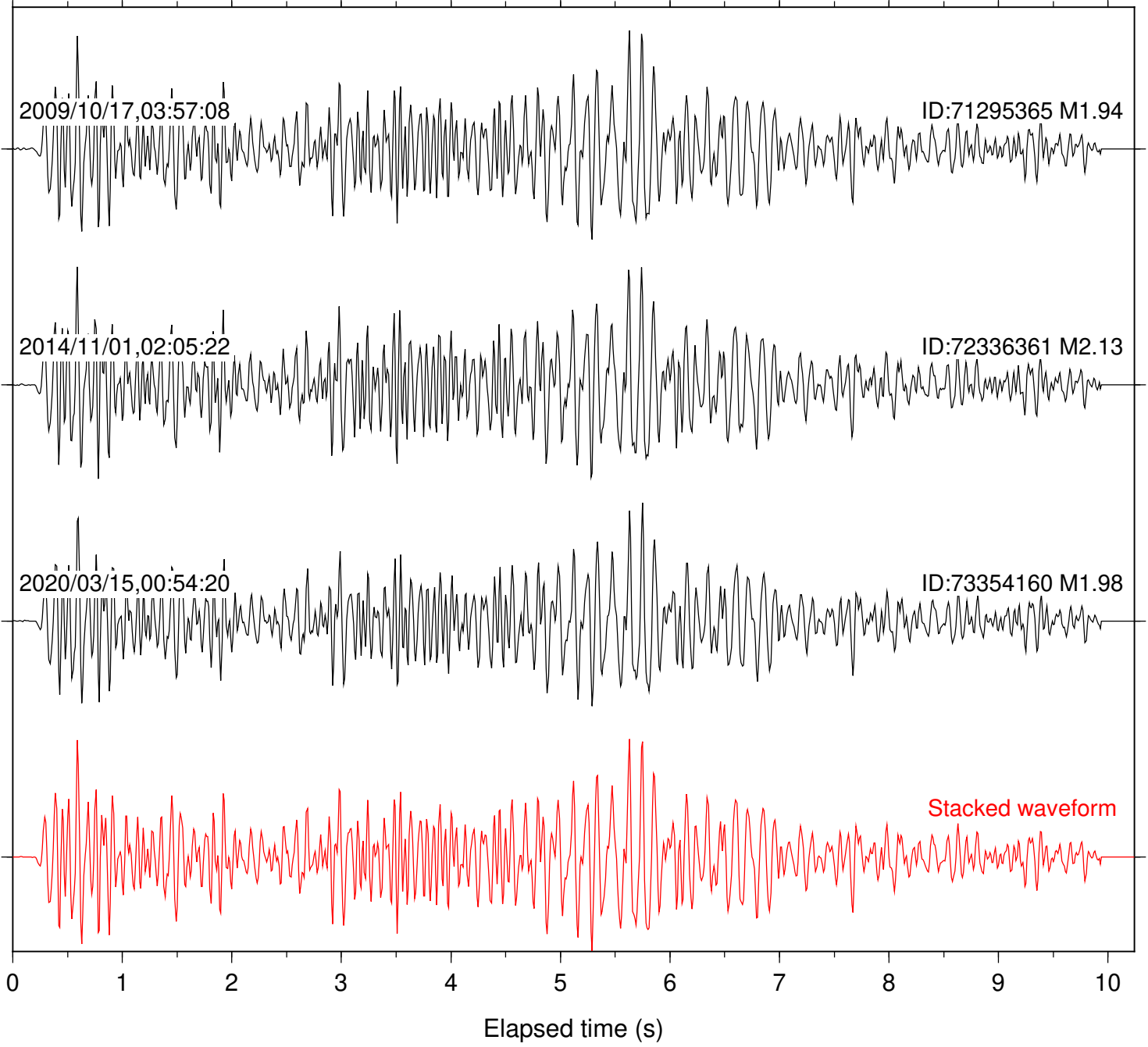
SeqID: MTJMC8 Station: B932 Com: EHZ

Lat: 40.29 Lon:-124.49 Focal depth: 20.73 km



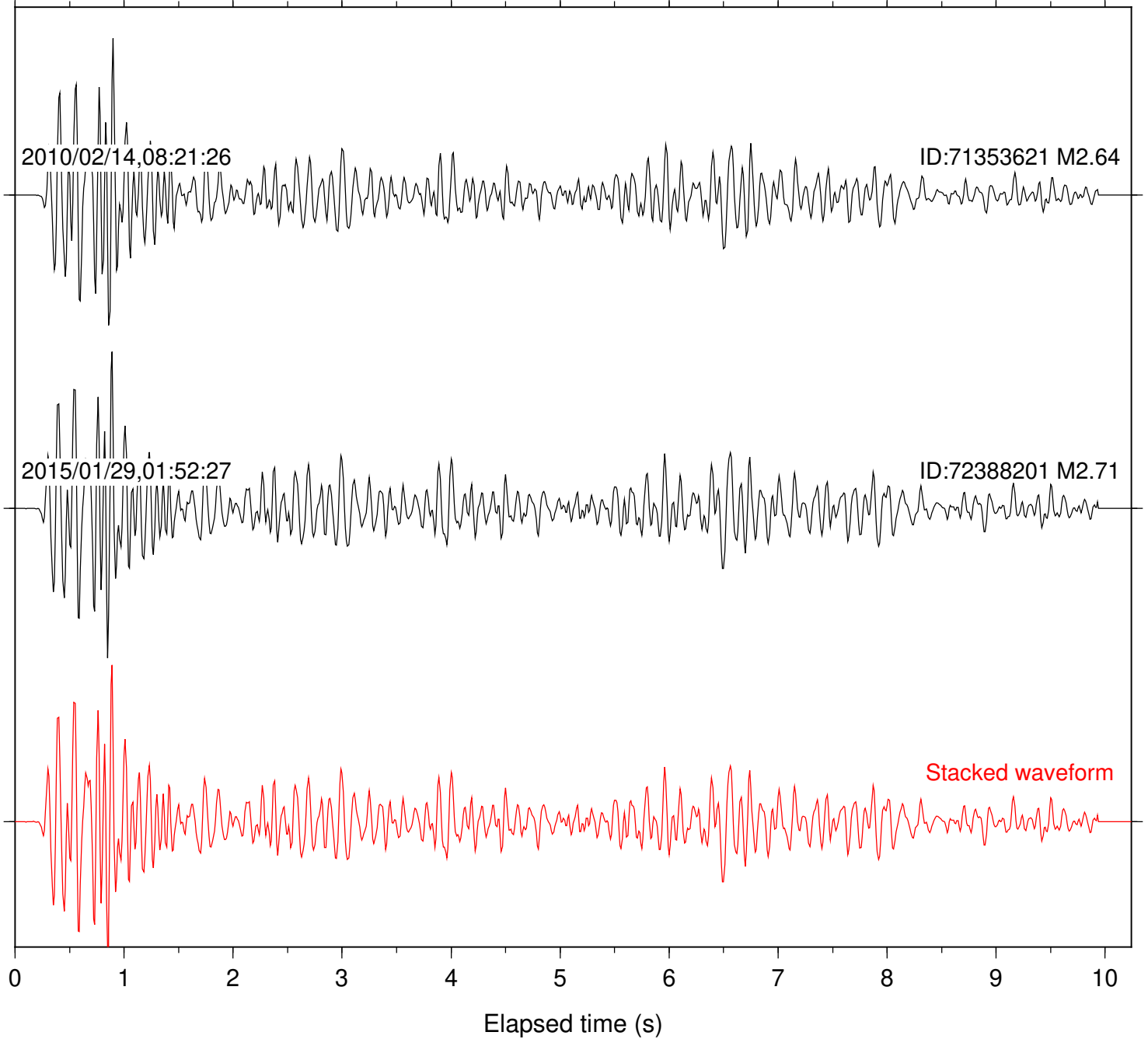
SeqID: MTJMC91 Station: B932 Com: EHZ

Lat: 40.29 Lon:-124.49 Focal depth: 20.11 km



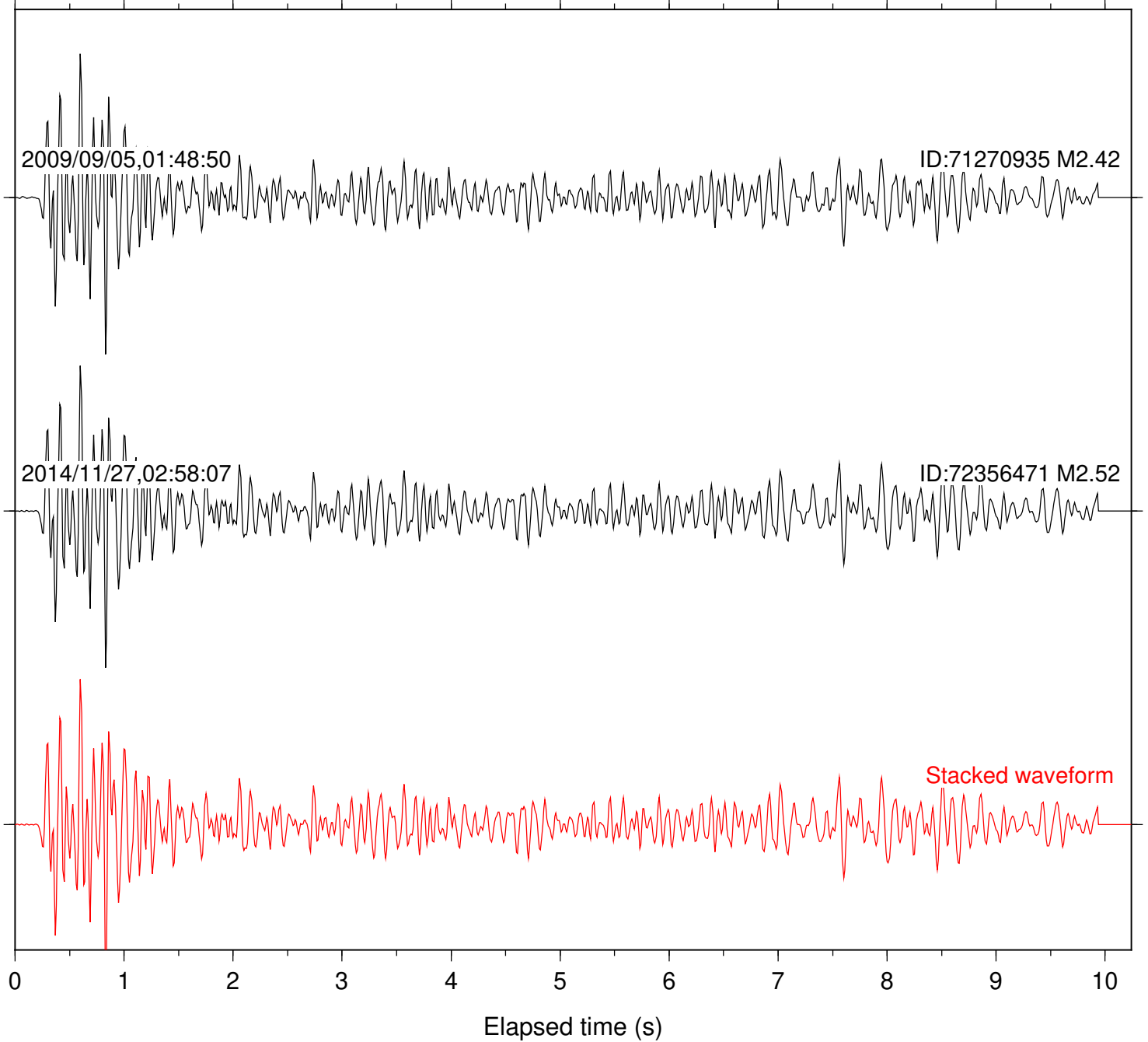
SeqID: MTJMC73 Station: B933 Com: EHZ

Lat: 40.26 Lon:-124.23 Focal depth: 23.78 km



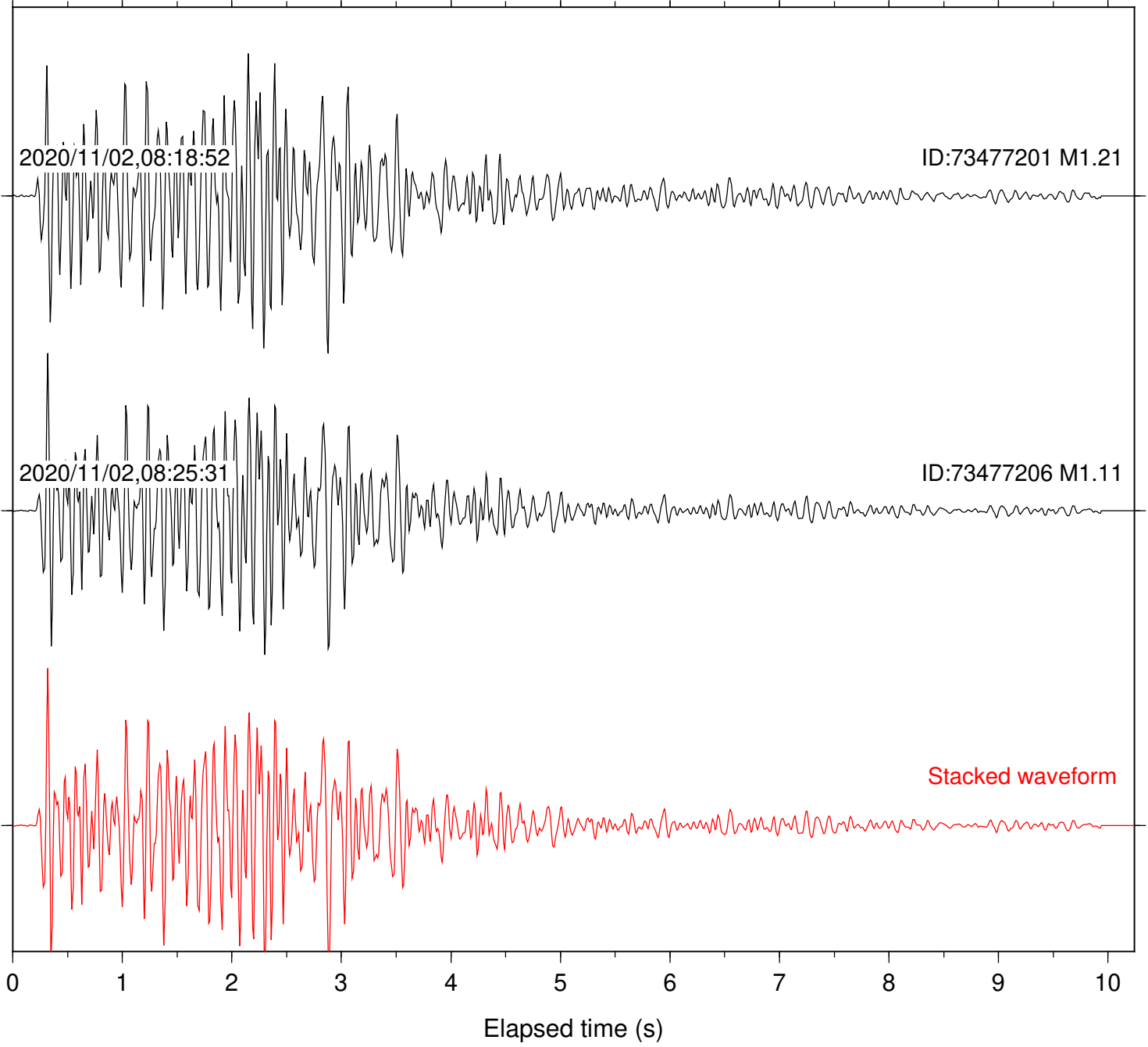
SeqID: MTJMC79 Station: B933 Com: EHZ

Lat: 40.28 Lon:-124.31 Focal depth: 22.40 km



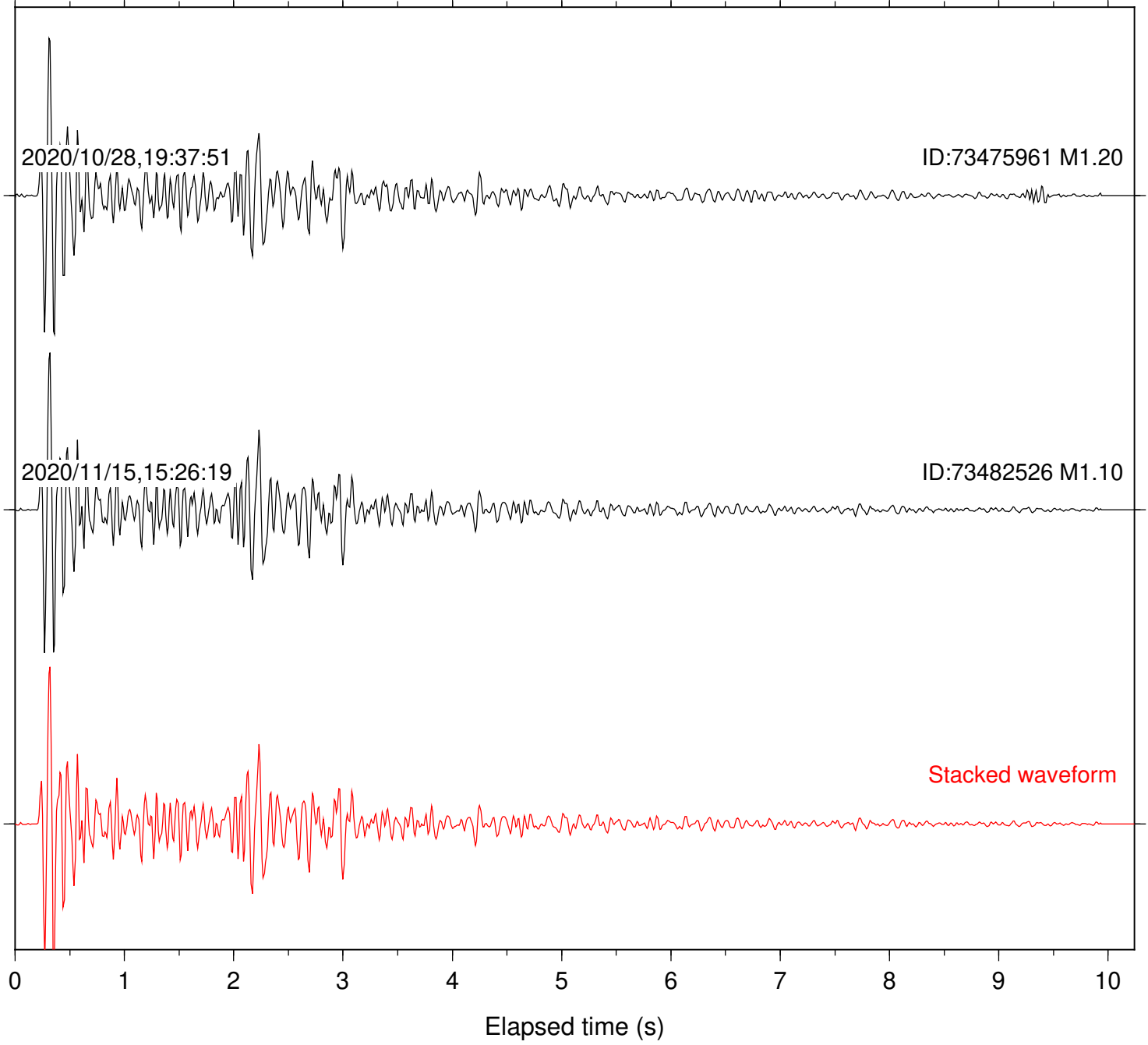
SeqID: MTJMC1 Station: BARR Com: HHZ

Lat: 39.36 Lon:-123.26 Focal depth: 4.78 km



SeqID: MTJMC2 Station: BARR Com: HHZ

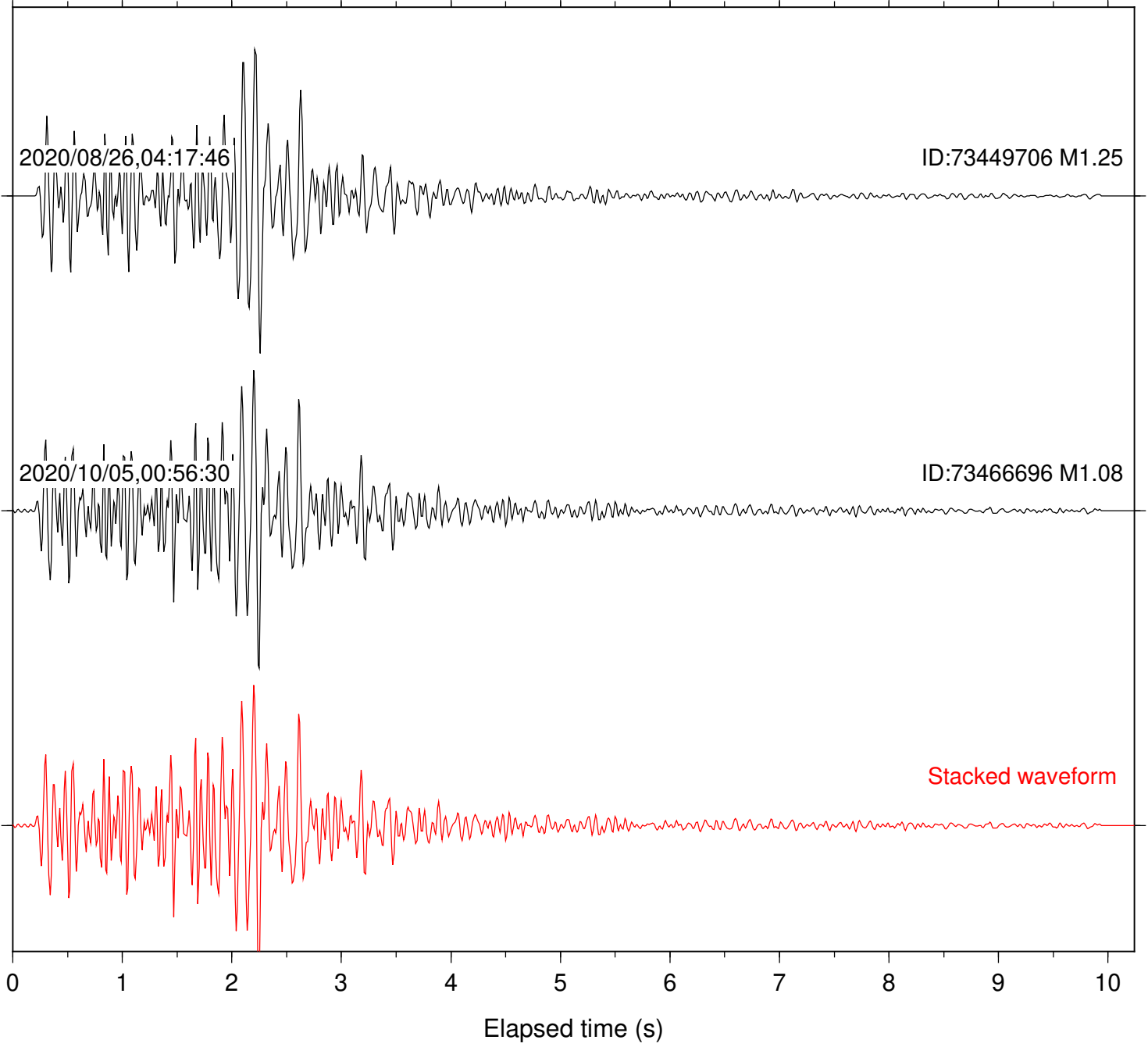
Lat: 39.36 Lon:-123.26 Focal depth: 4.57 km





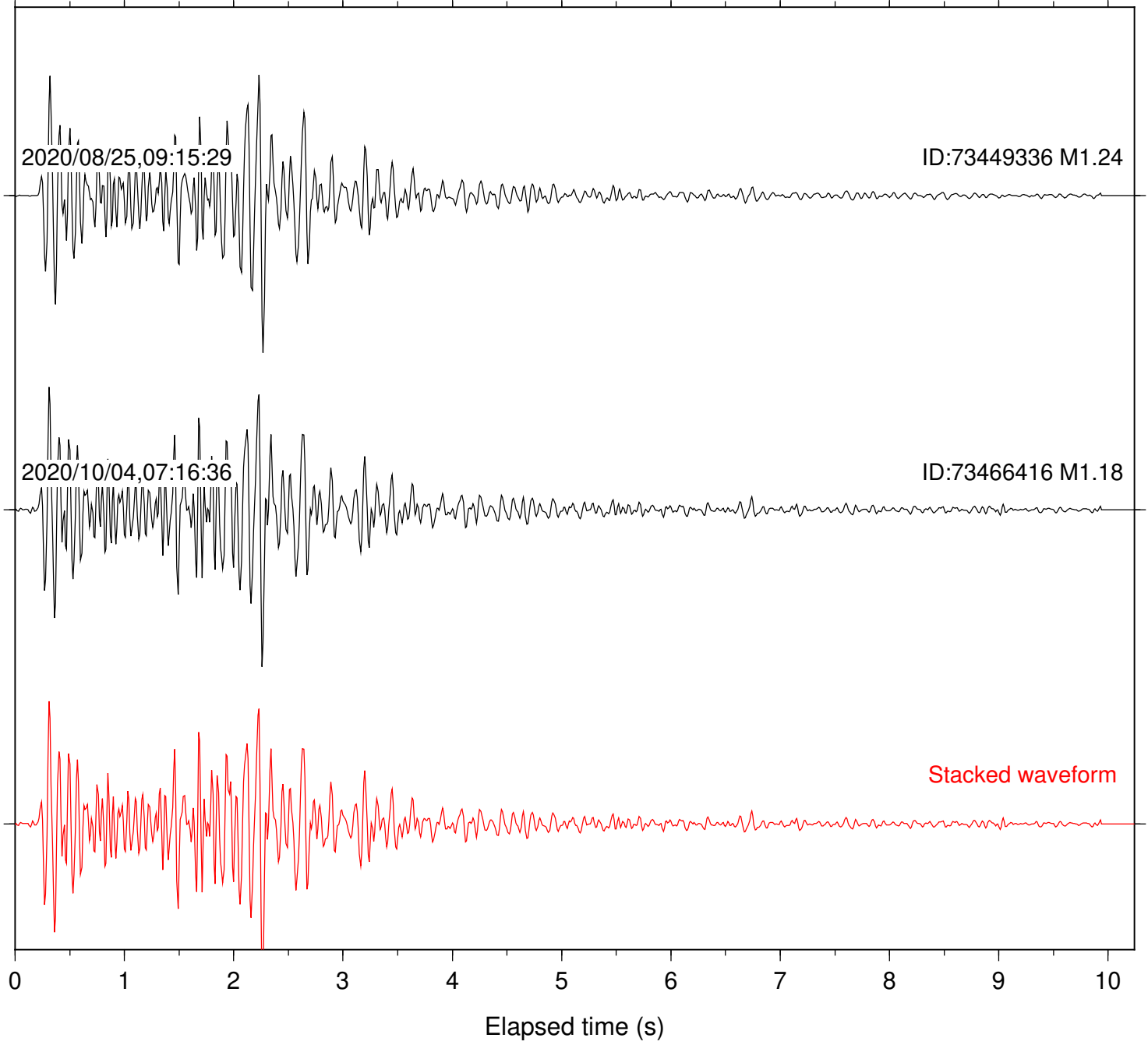
SeqID: MTJMC3 Station: BARR Com: HHZ

Lat: 39.36 Lon:-123.25 Focal depth: 6.01 km



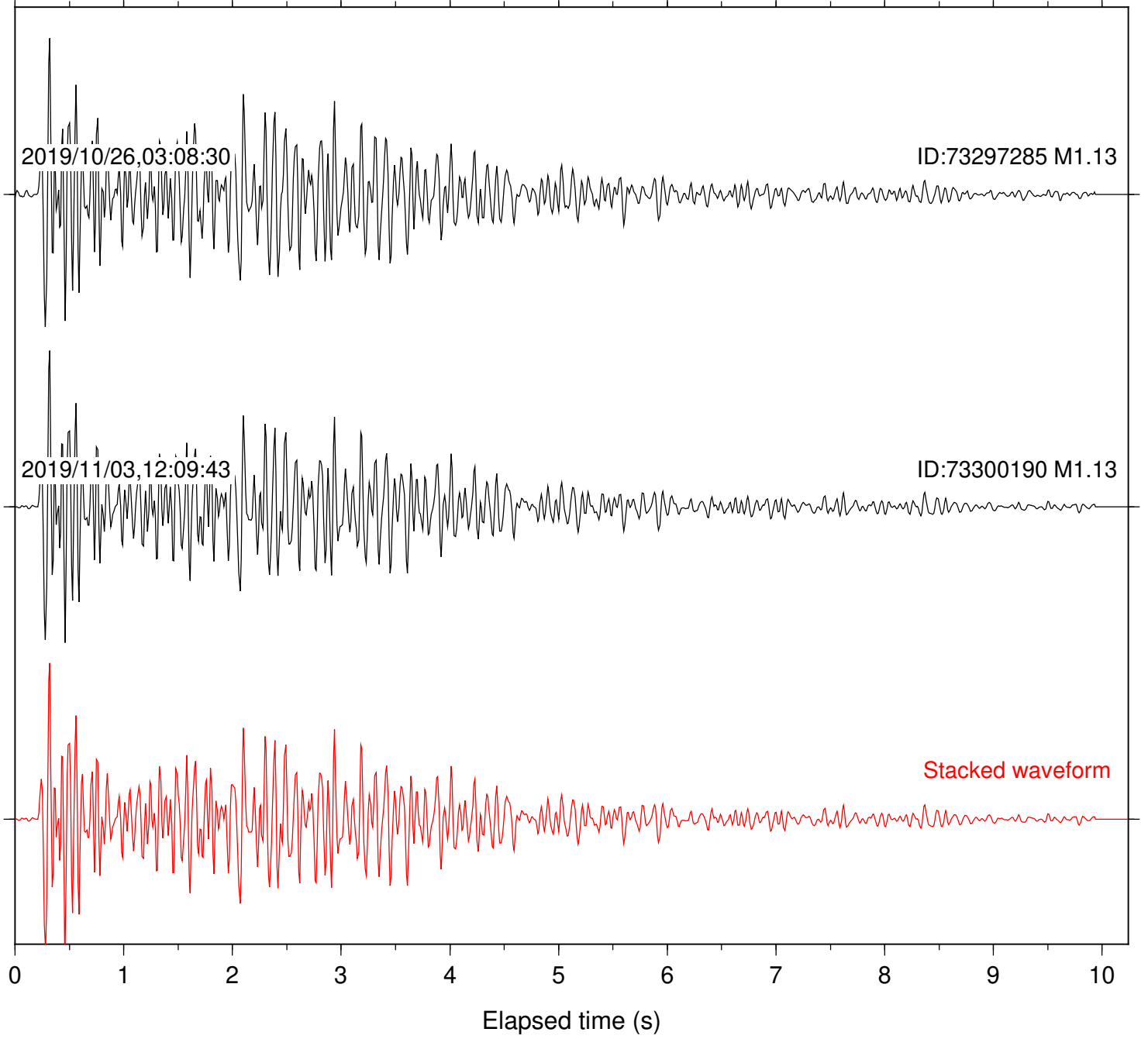
SeqID: MTJMC5 Station: BARR Com: HHZ

Lat: 39.36 Lon:-123.25 Focal depth: 7.42 km



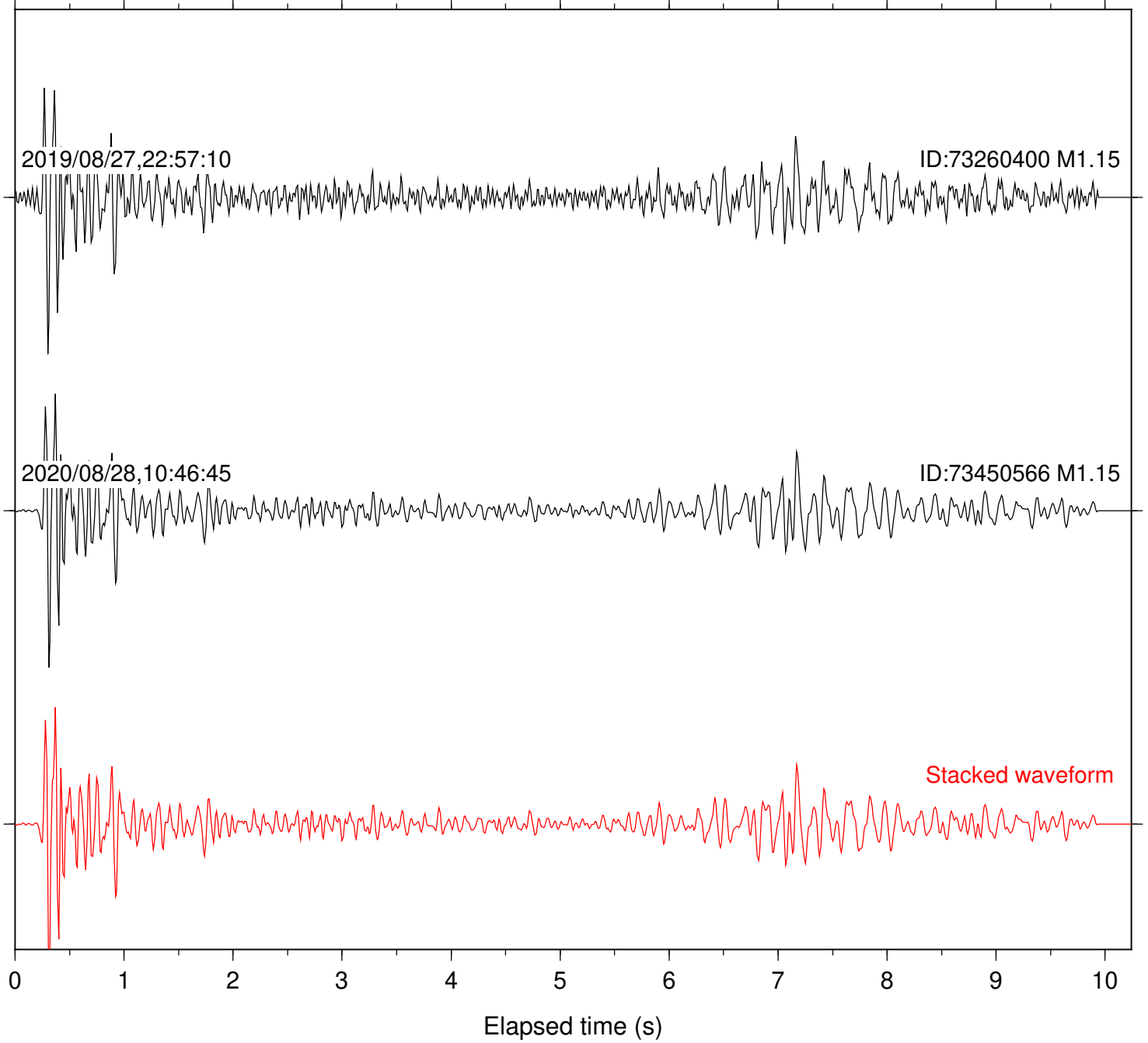
SeqID: MTJMC7 Station: BARR Com: HHZ

Lat: 39.29 Lon:-123.35 Focal depth: 6.43 km



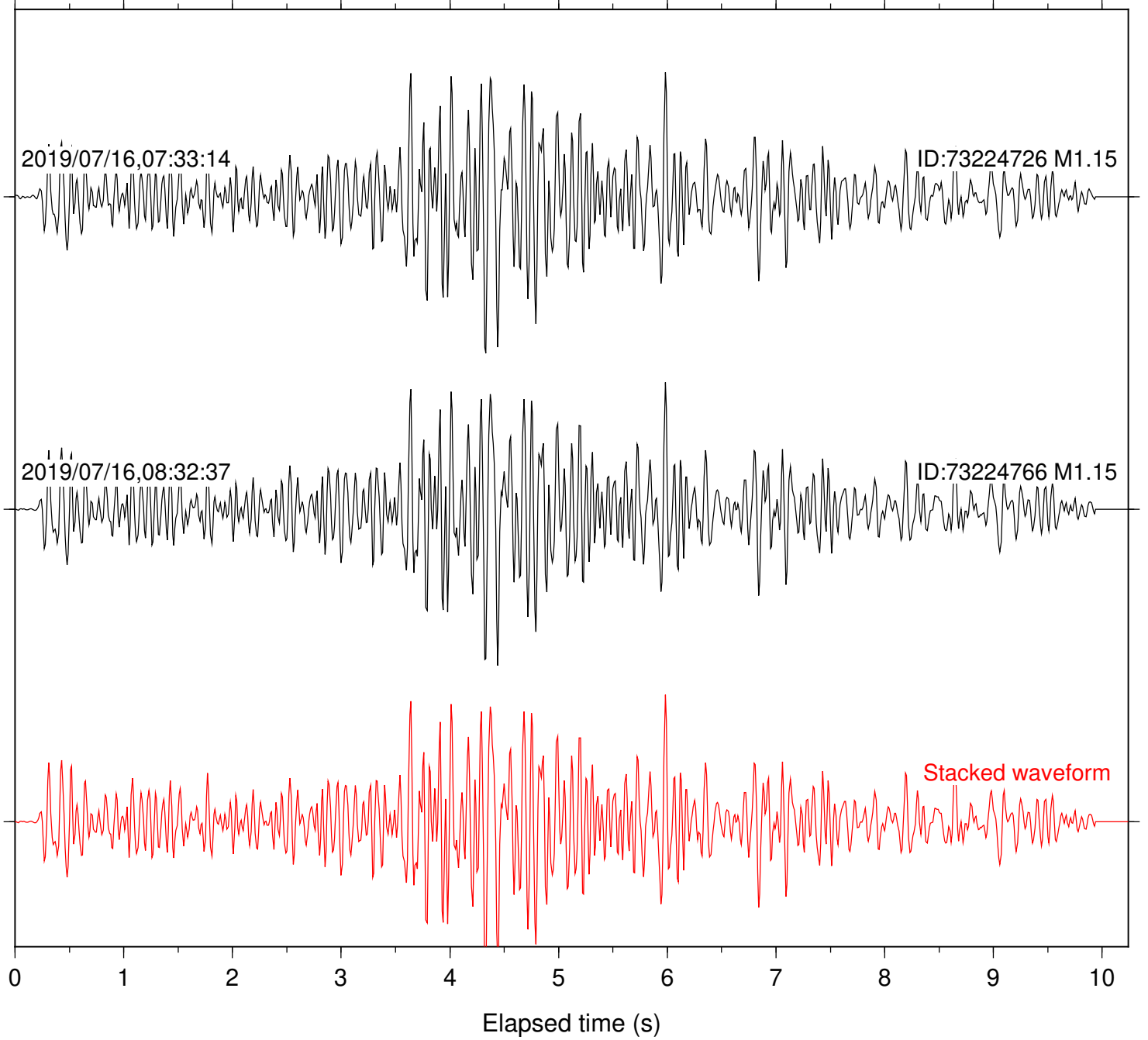
SeqID: MTJMC14 Station: BRIC Com: HHZ

Lat: 40.27 Lon:-124.28 Focal depth: 10.49 km



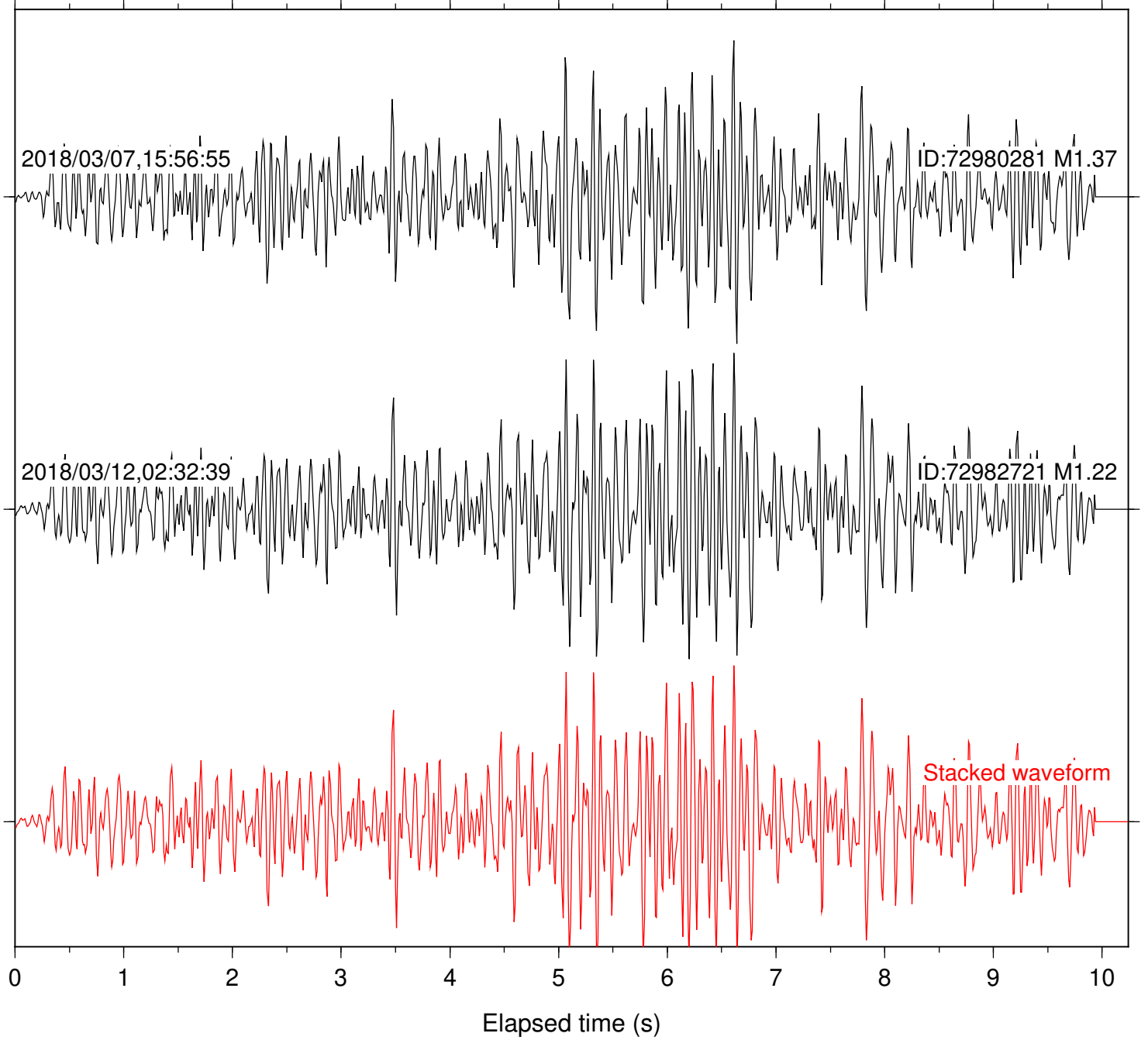
SeqID: MTJMC12 Station: DANT Com: HHZ

Lat: 40.42 Lon:-121.53 Focal depth: 5.40 km



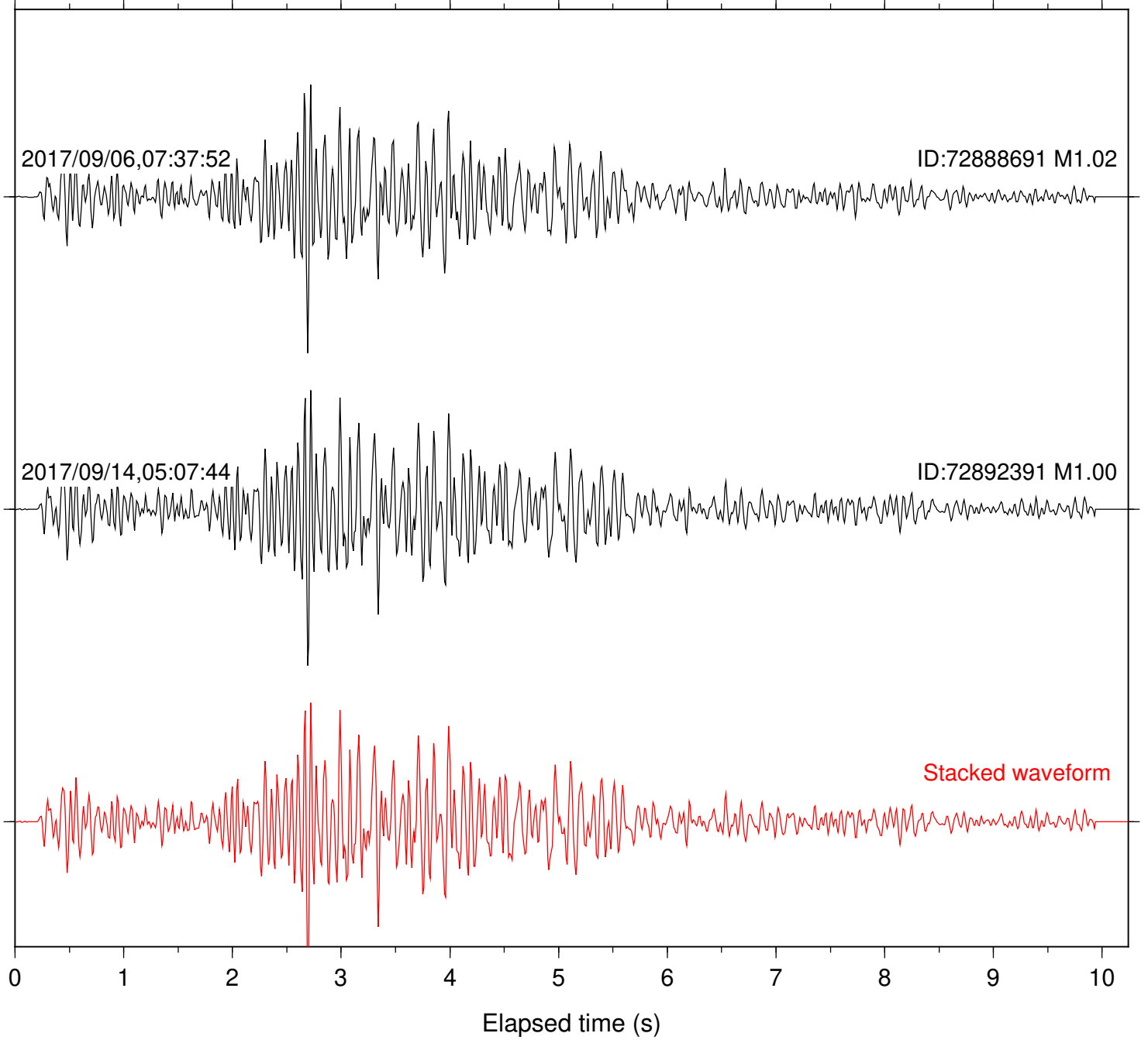
SeqID: MTJMC16 Station: DANT Com: HHZ

Lat: 40.47 Lon:-121.50 Focal depth: 6.76 km



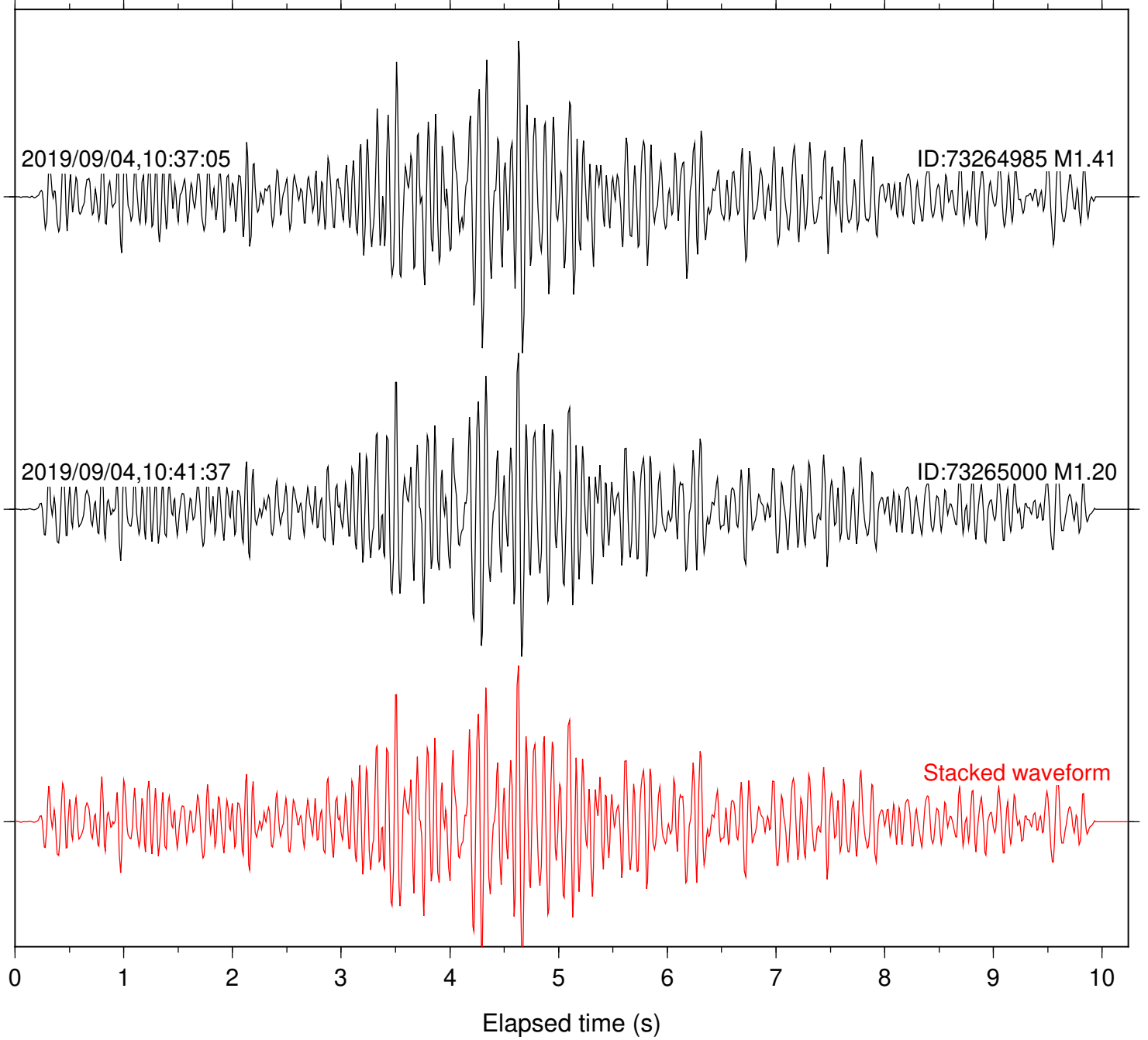
SeqID: MTJMC17 Station: DANT Com: HHZ

Lat: 40.39 Lon:-121.67 Focal depth: 6.42 km



SeqID: MTJMC9 Station: DANT Com: HHZ

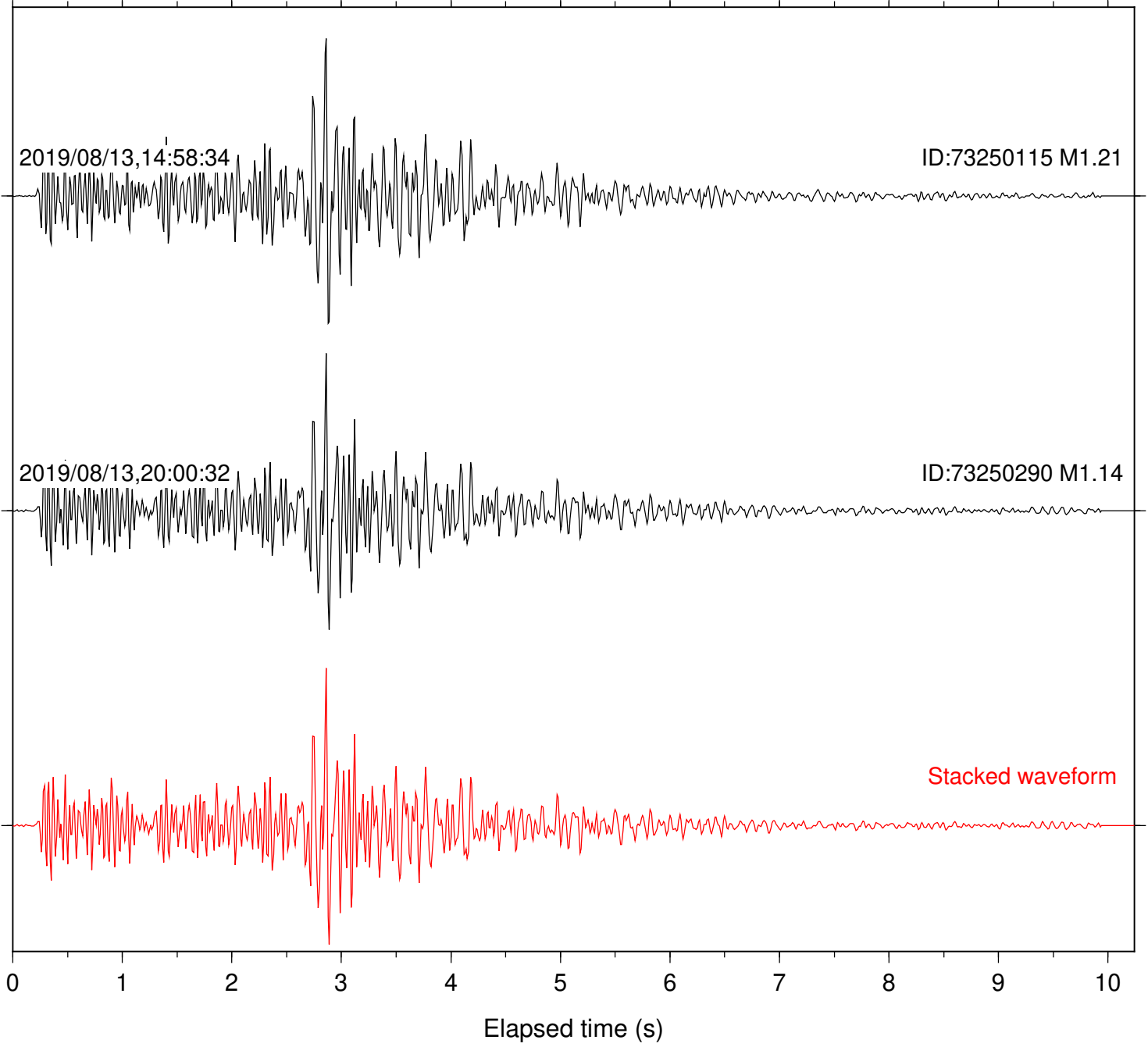
Lat: 40.42 Lon:-121.56 Focal depth: 7.05 km





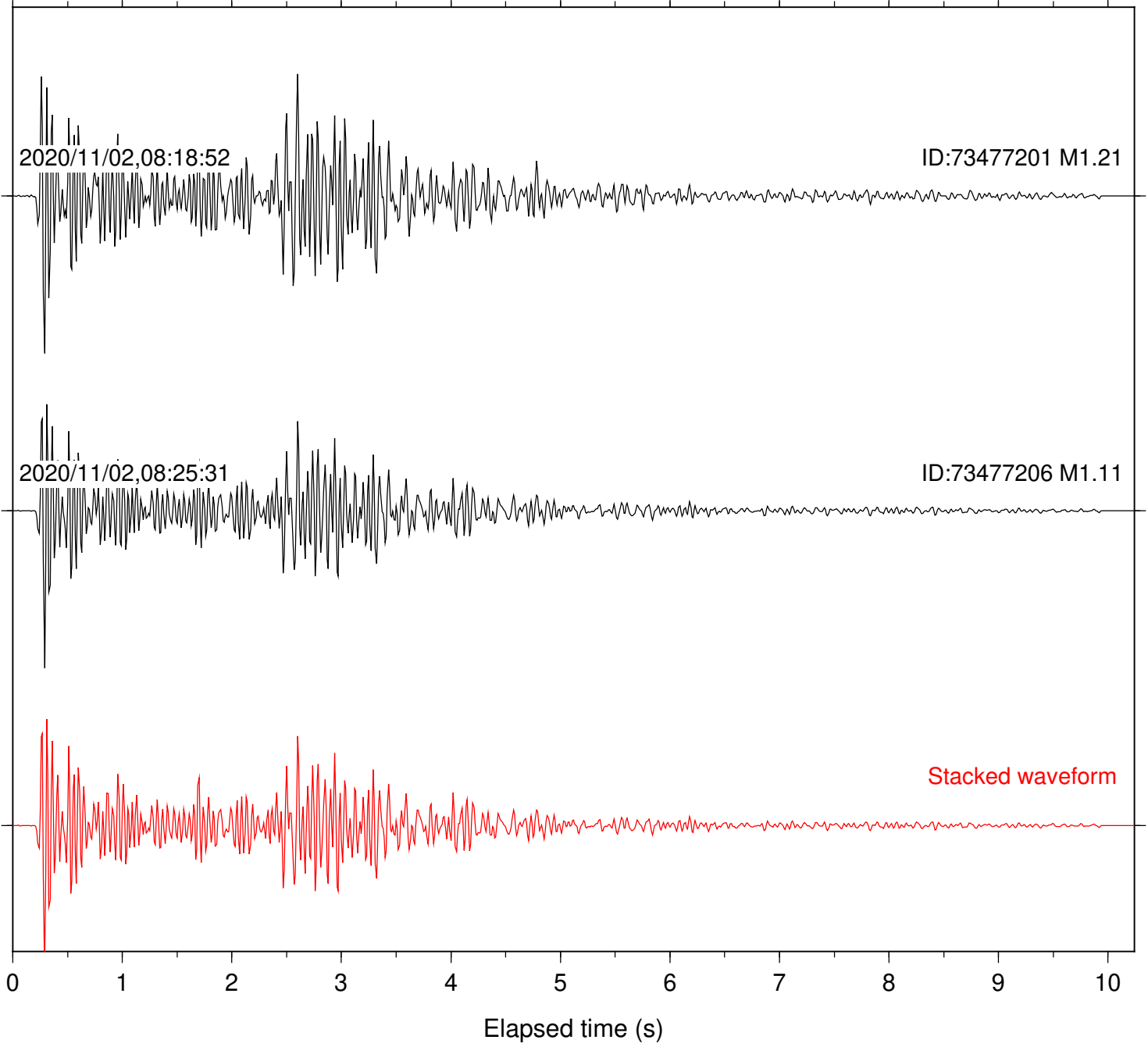
SeqID: MTJMC10 Station: DCMP Com: HHZ

Lat: 39.35 Lon:-123.25 Focal depth: 4.53 km



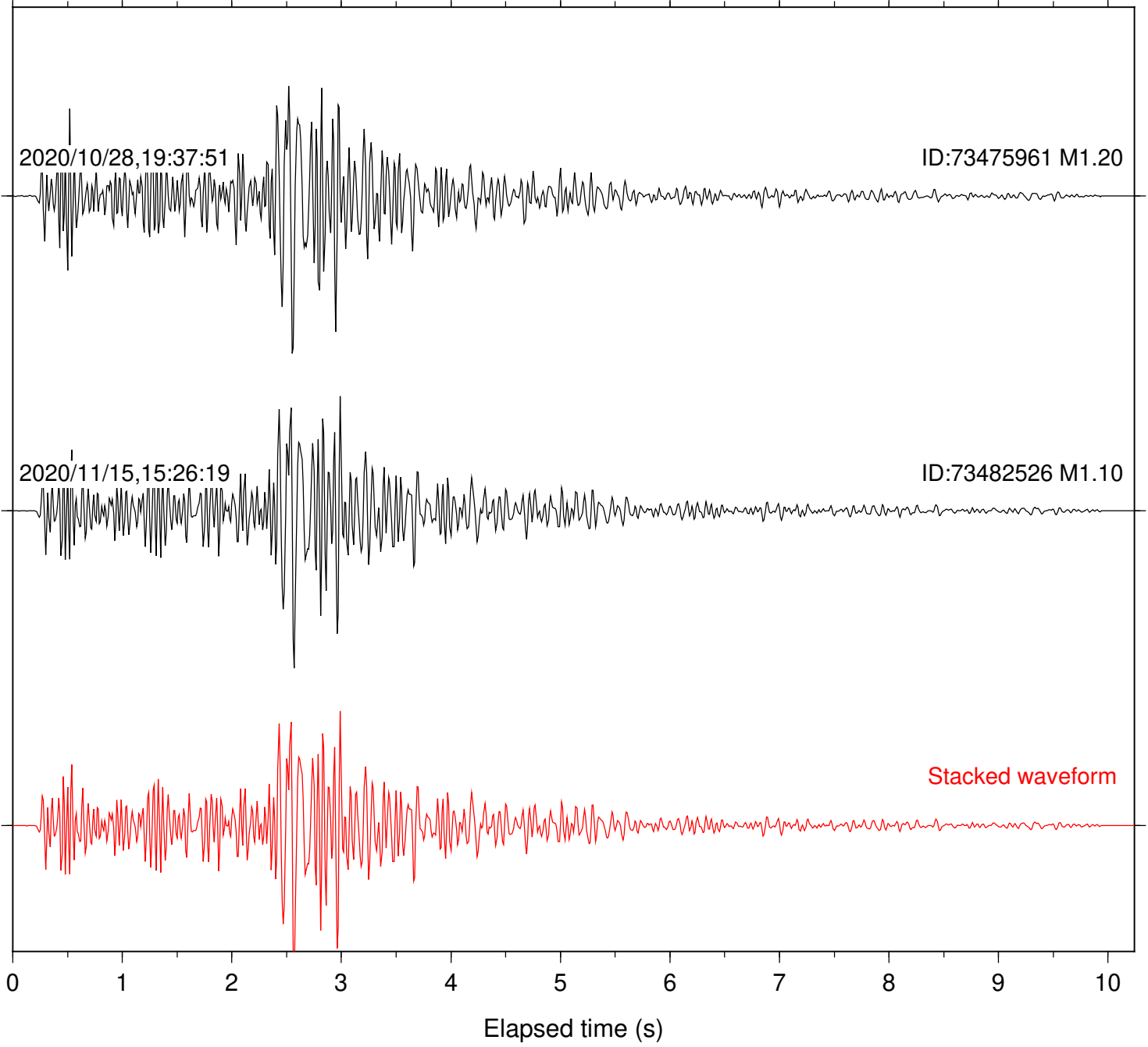
SeqID: MTJMC1 Station: DCMP Com: HHZ

Lat: 39.36 Lon:-123.26 Focal depth: 4.78 km



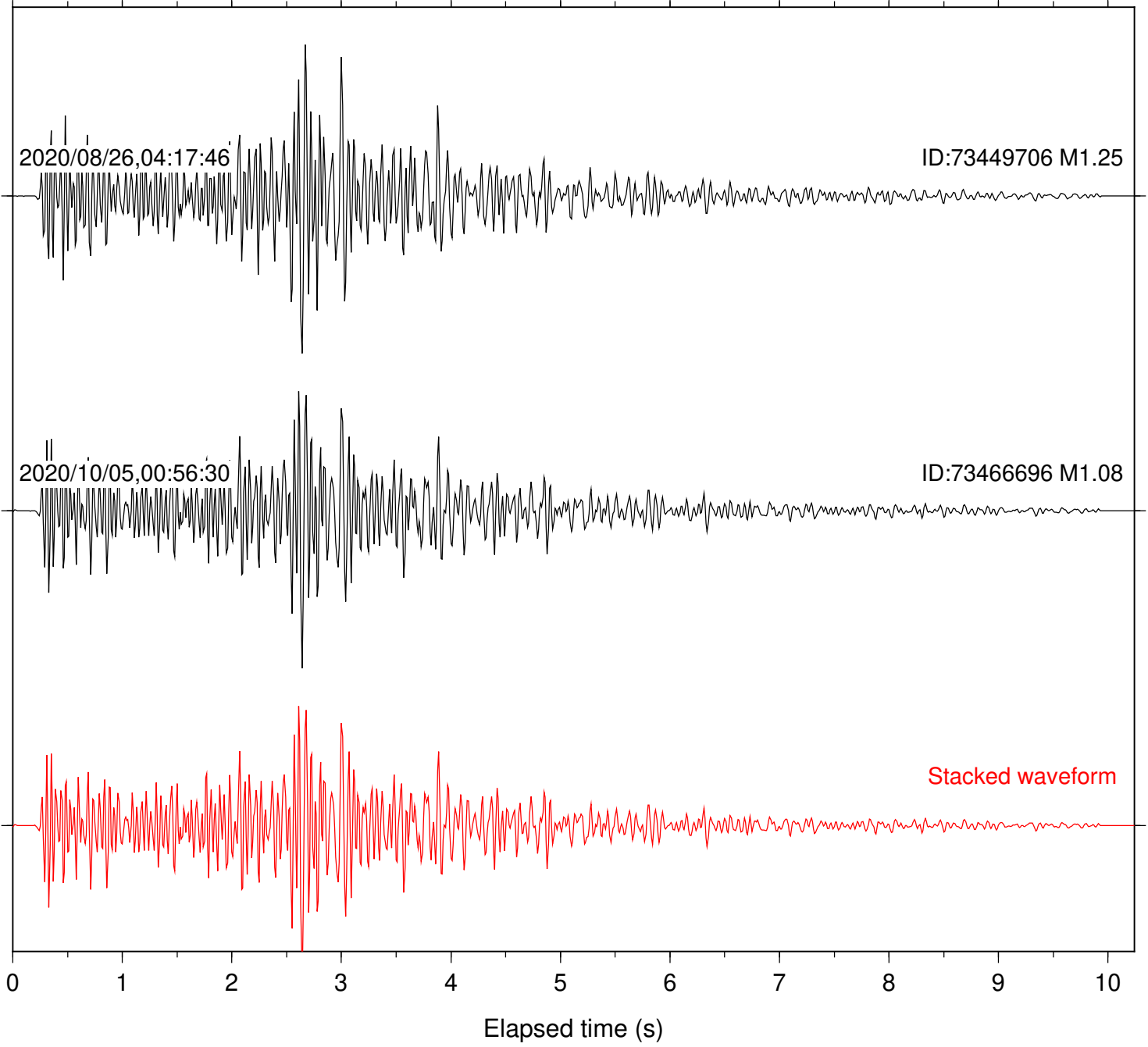
SeqID: MTJMC2 Station: DCMF Com: HHZ

Lat: 39.36 Lon:-123.26 Focal depth: 4.57 km



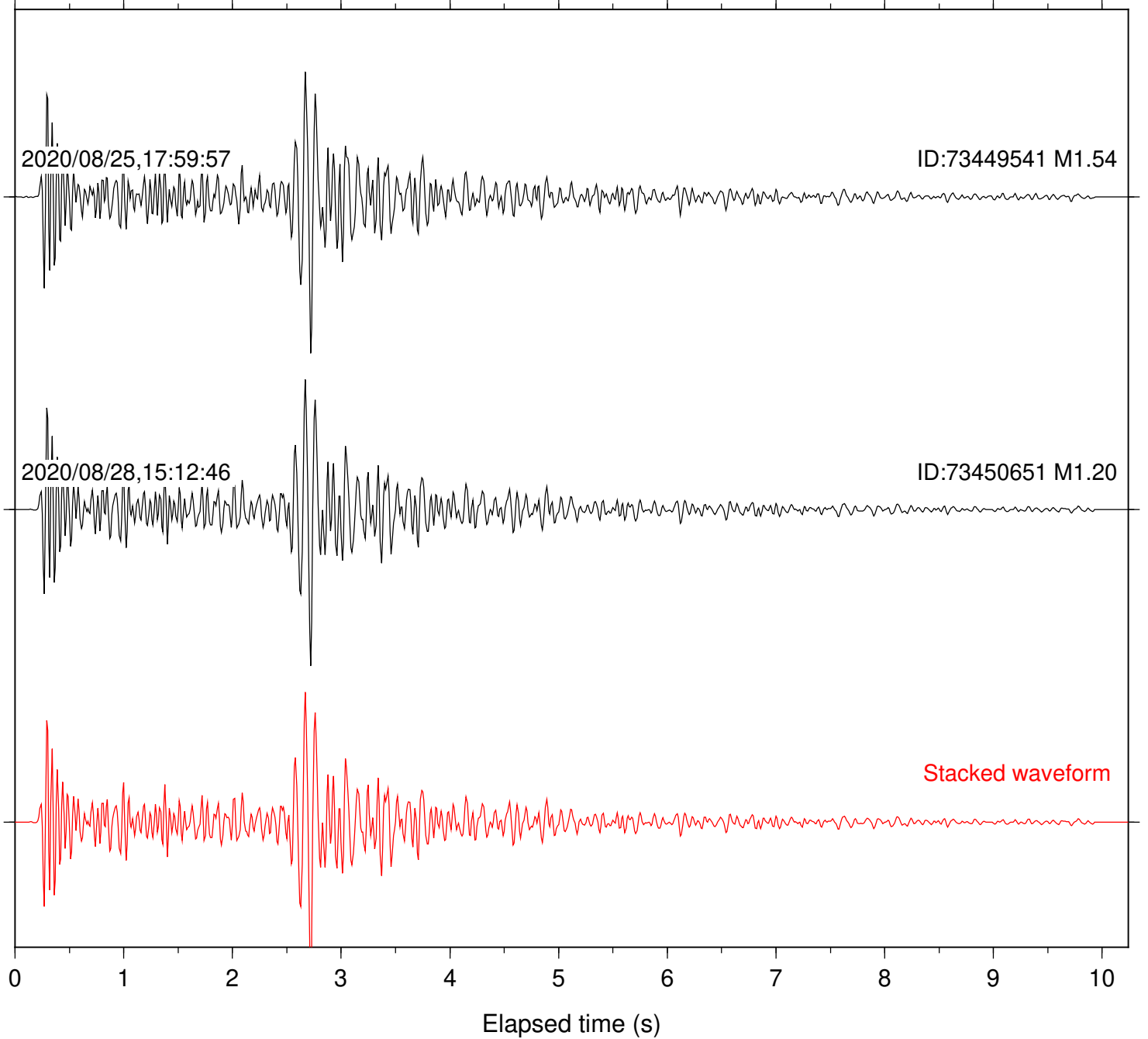
SeqID: MTJMC3 Station: DCMF Com: HHZ

Lat: 39.36 Lon:-123.25 Focal depth: 6.01 km



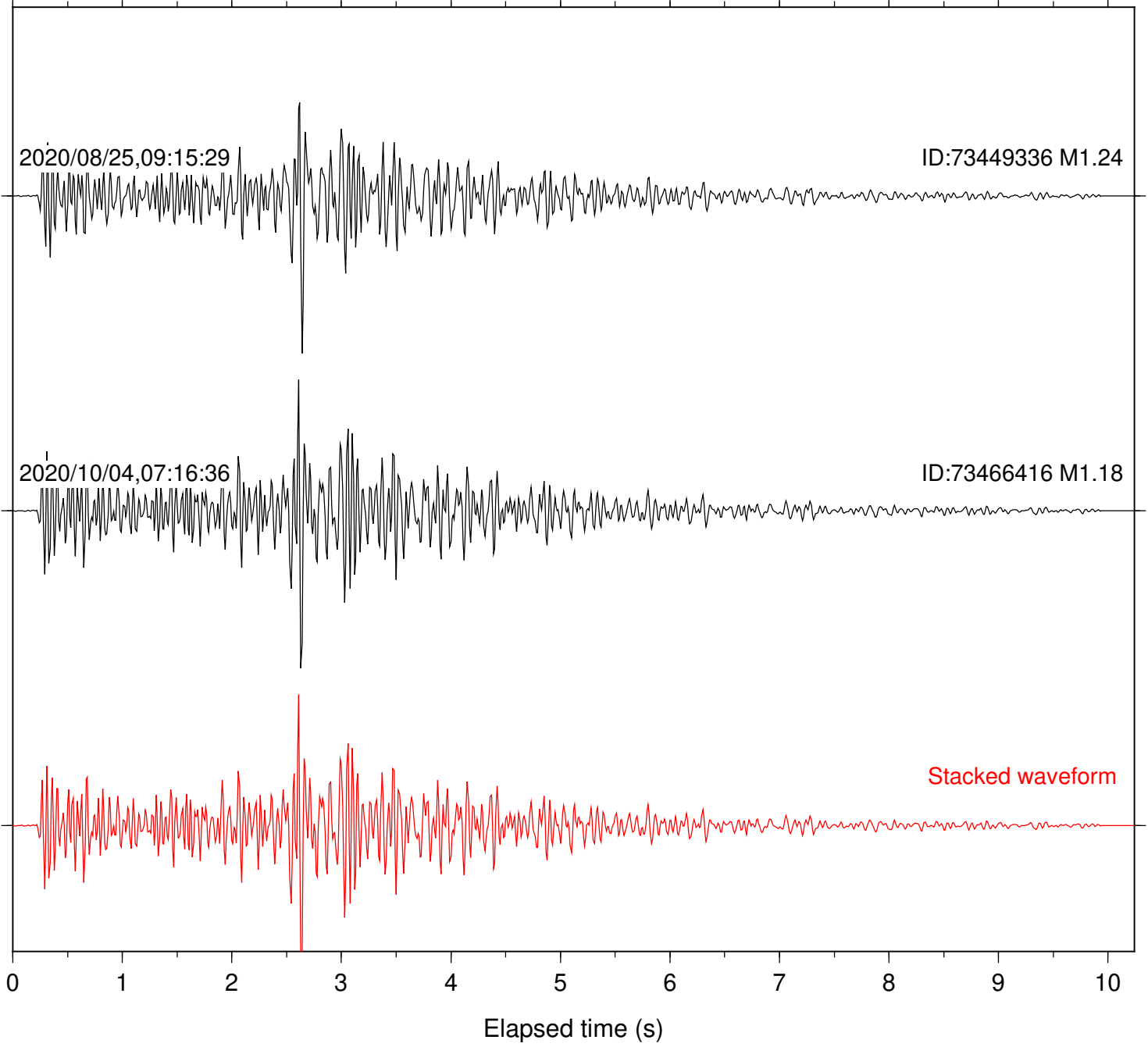
SeqID: MTJMC4 Station: DCMP Com: HHZ

Lat: 39.36 Lon:-123.26 Focal depth: 5.94 km



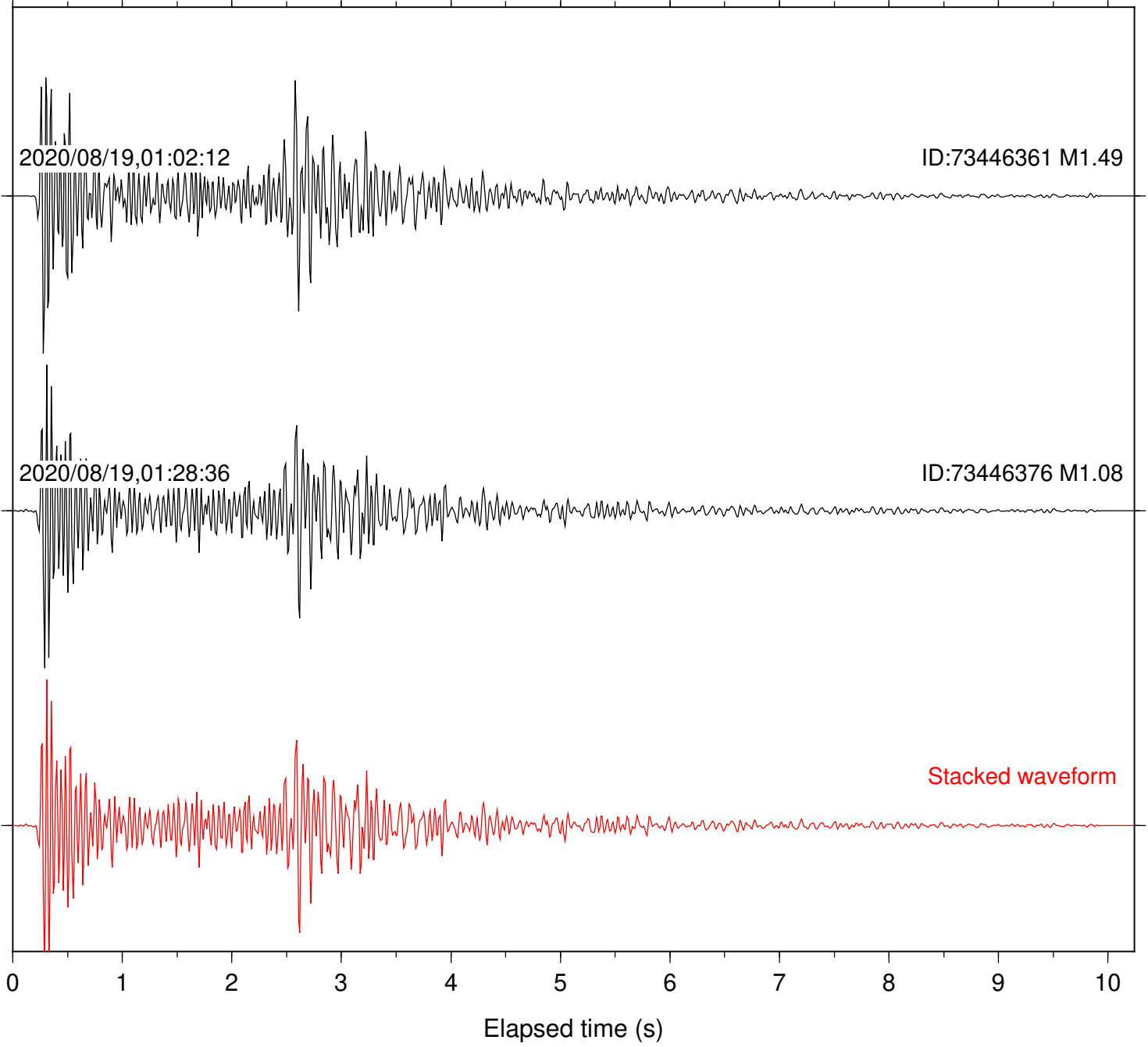
SeqID: MTJMC5 Station: DCMP Com: HHZ

Lat: 39.36 Lon:-123.25 Focal depth: 7.42 km



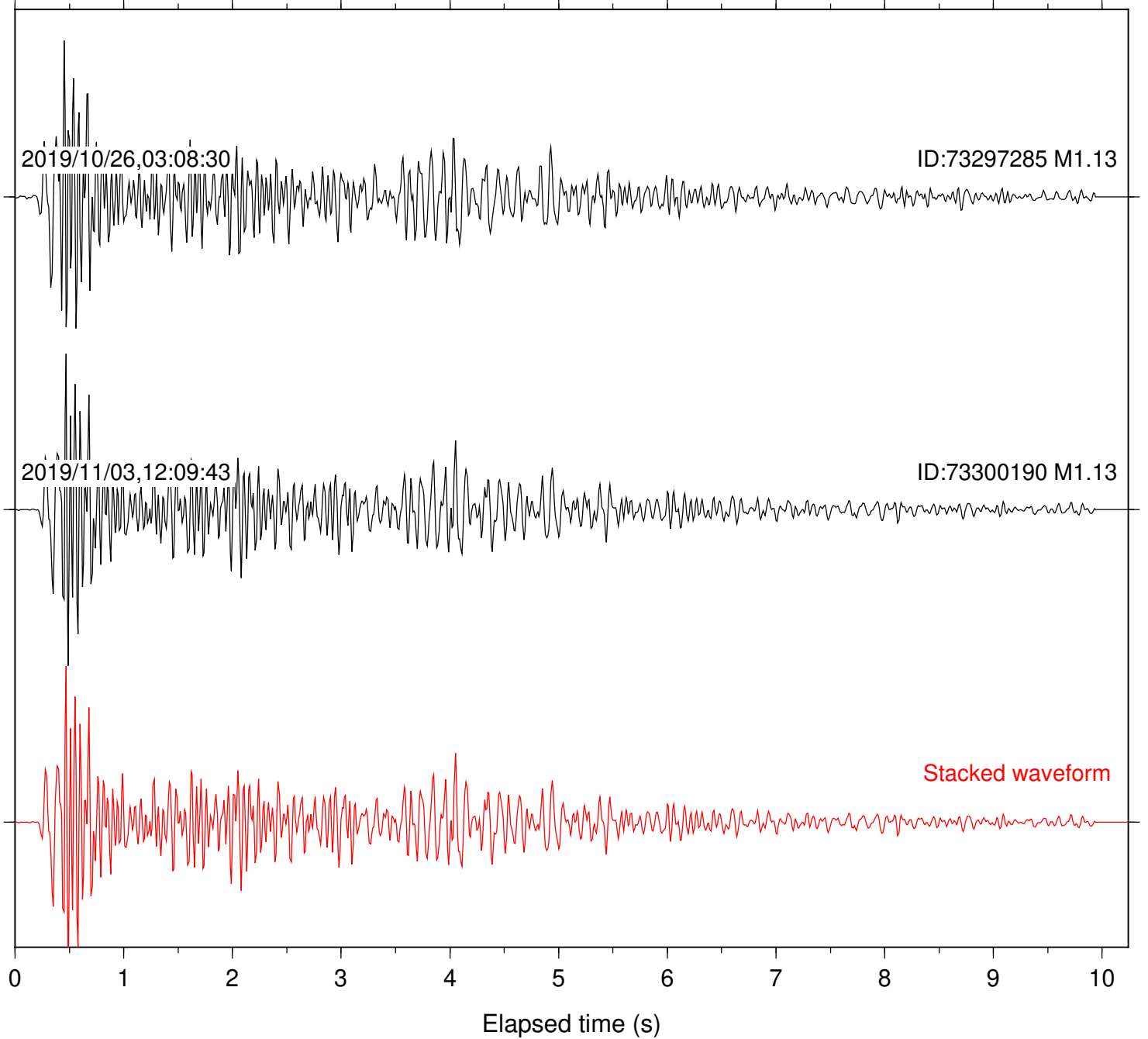
SeqID: MTJMC6 Station: DCMP Com: HHZ

Lat: 39.36 Lon:-123.25 Focal depth: 8.52 km



SeqID: MTJMC7 Station: DCMP Com: HHZ

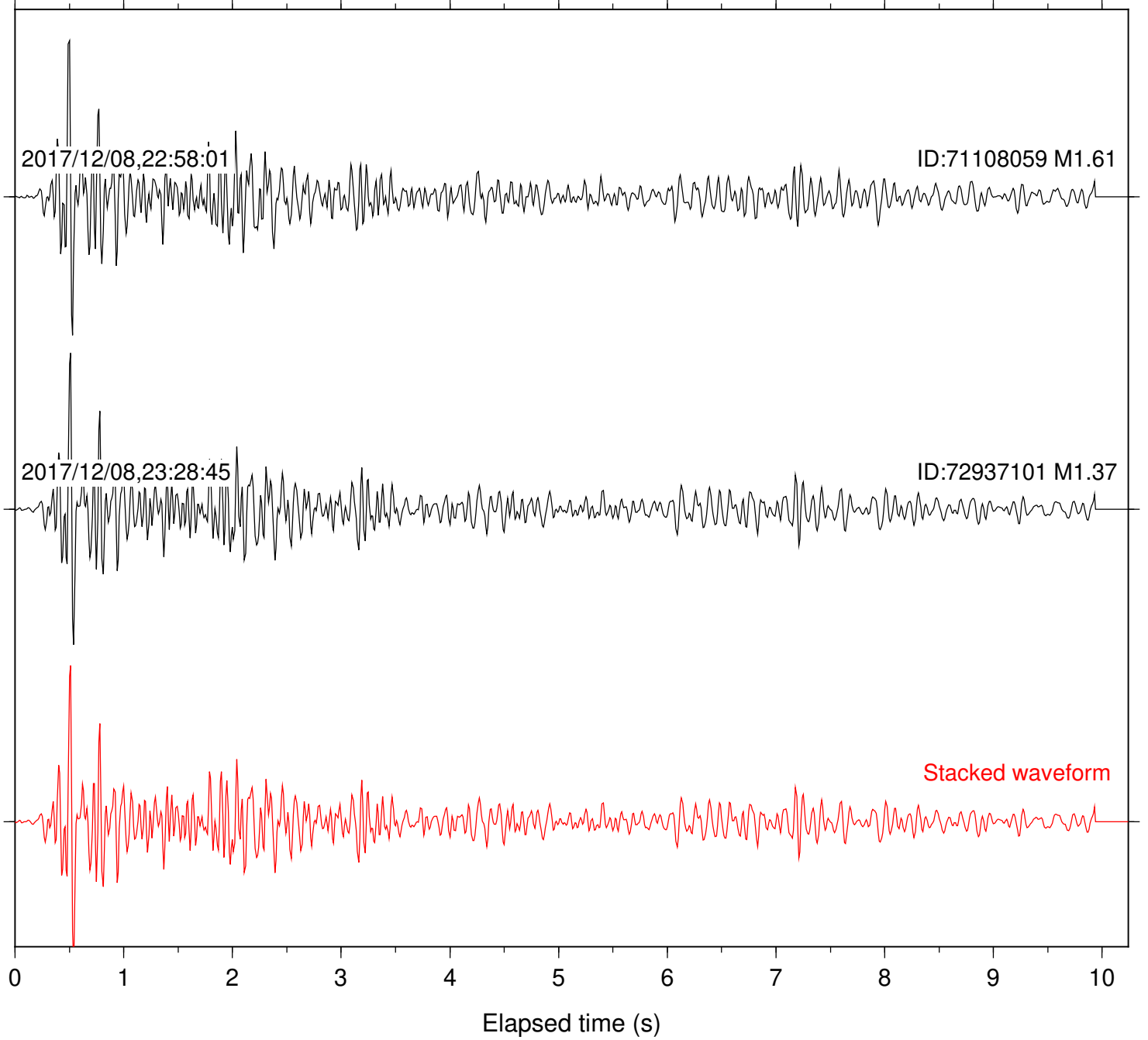
Lat: 39.29 Lon:-123.35 Focal depth: 6.43 km





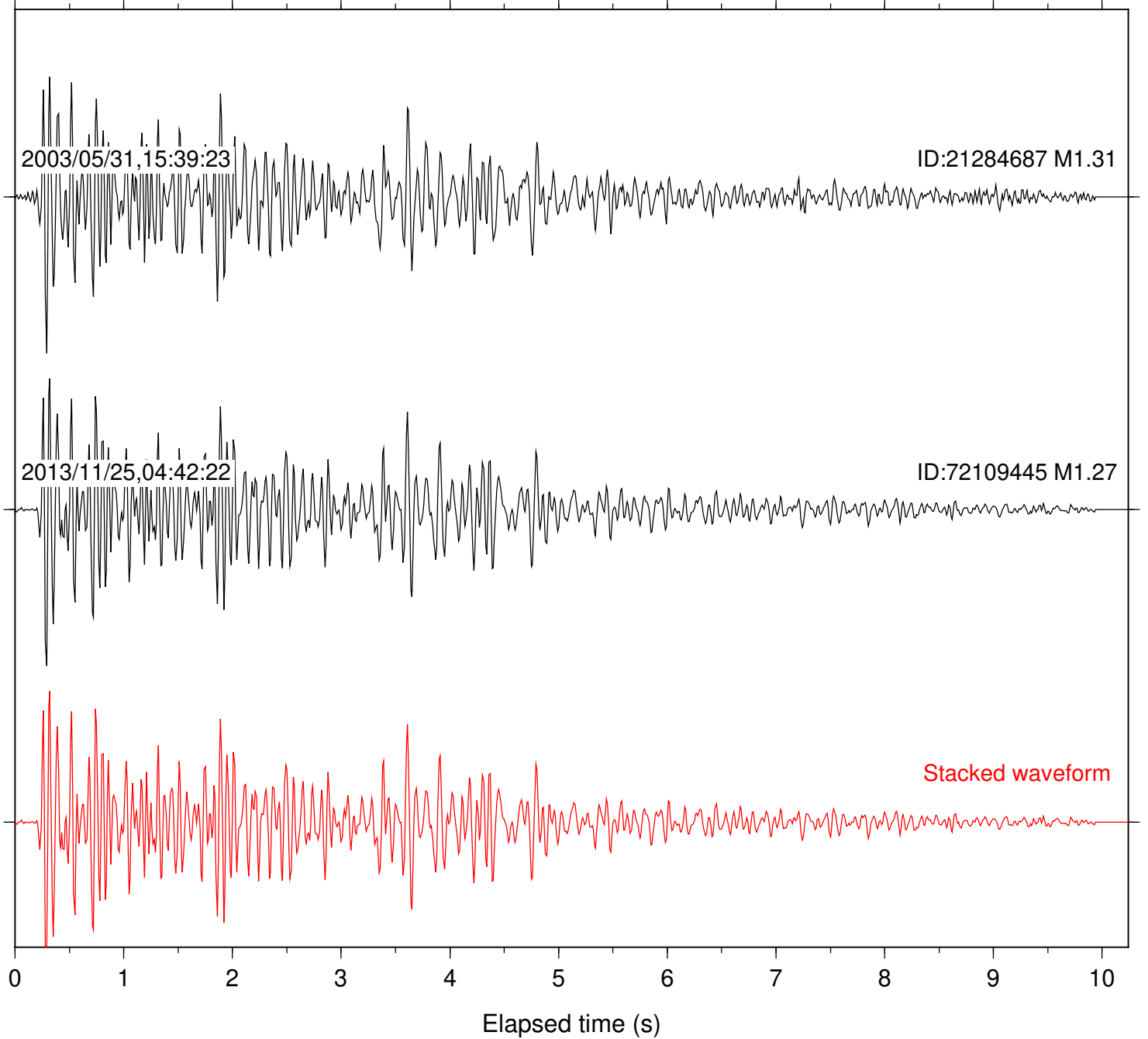
SeqID: MTJMC85 Station: DCMF Com: HHZ

Lat: 39.36 Lon:-122.91 Focal depth: 8.28 km



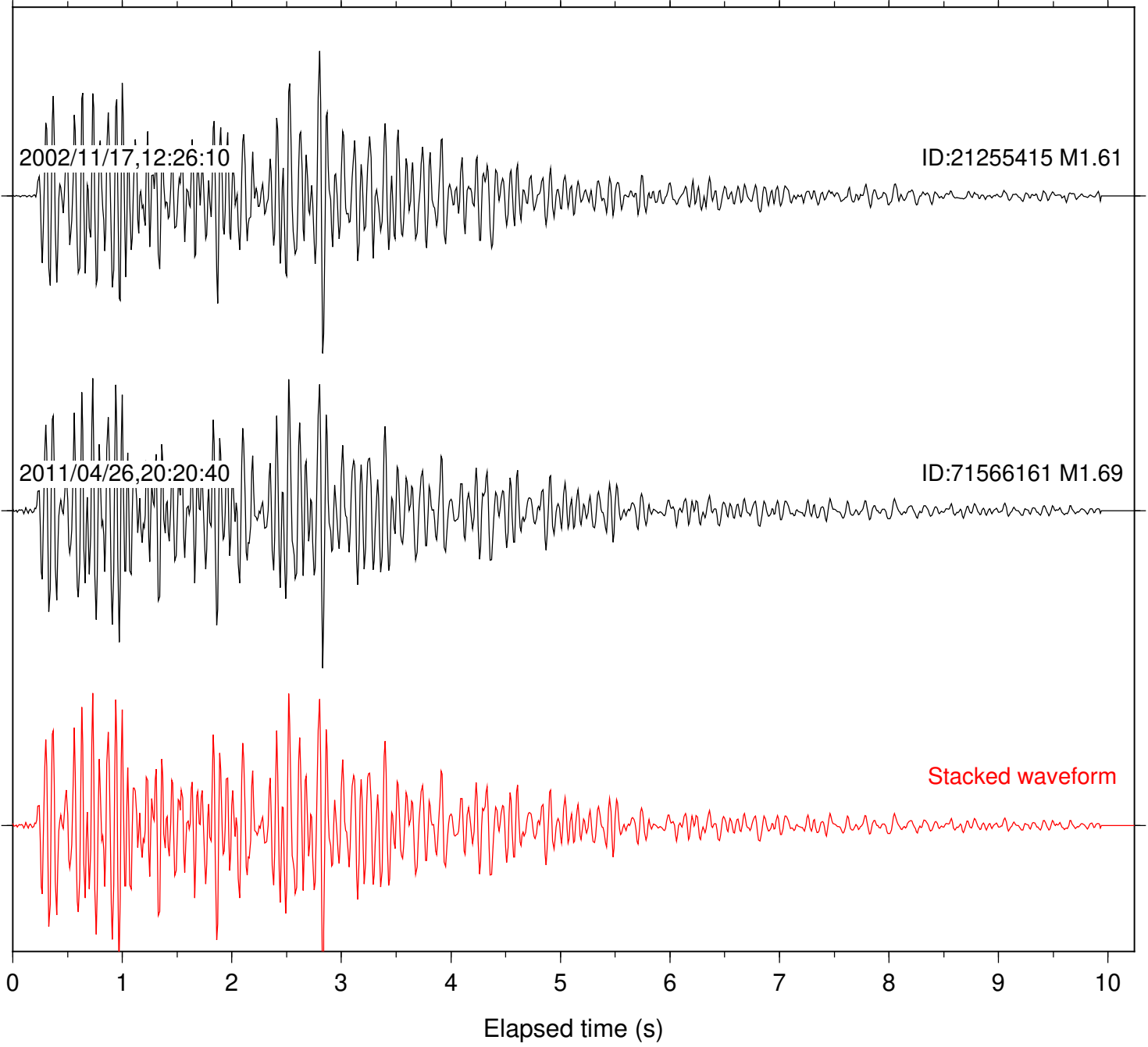
SeqID: MTJMC118 Station: GAC Com: EHZ

Lat: 38.93 Lon:-123.03 Focal depth: 3.72 km



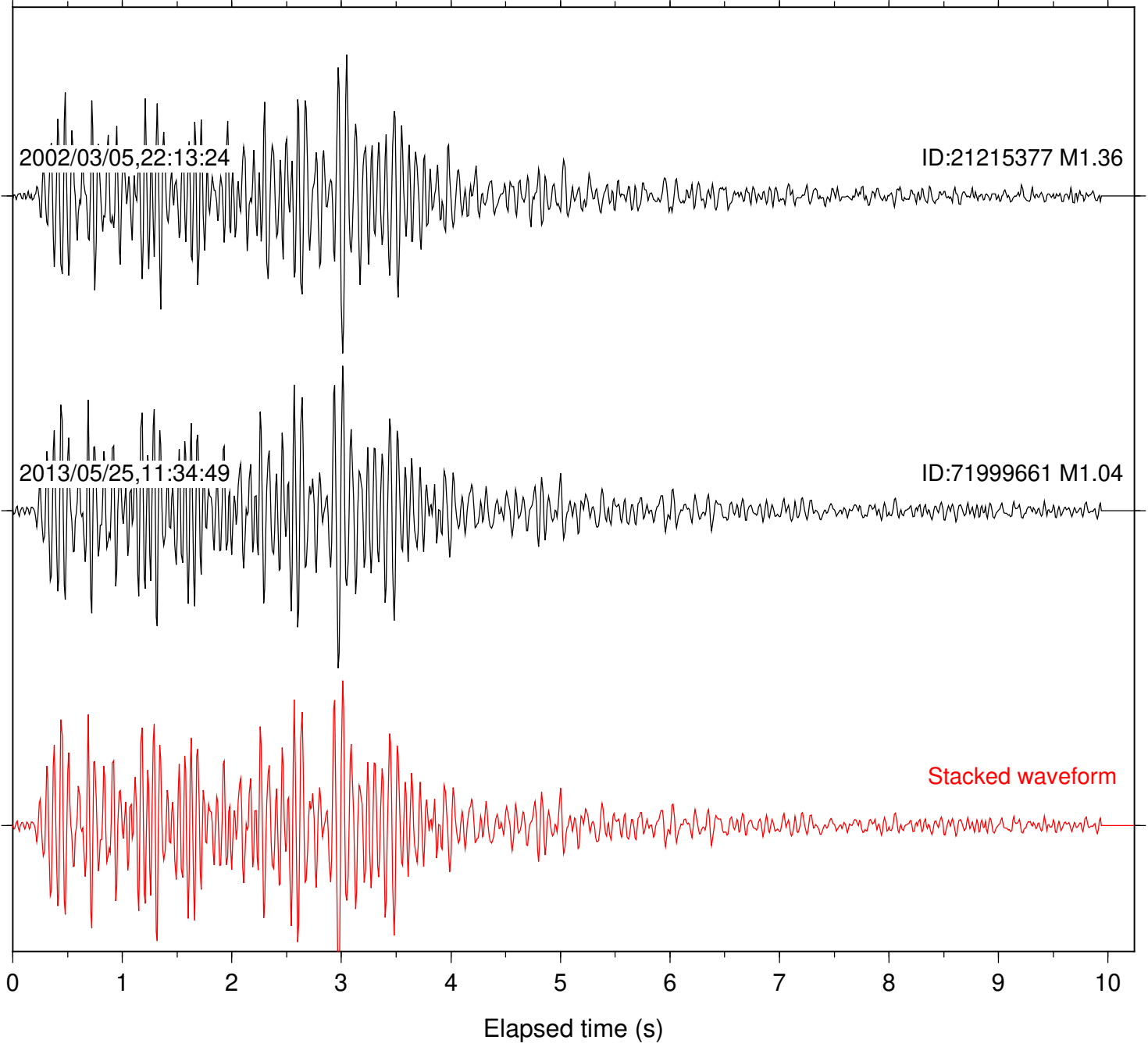
SeqID: MTJMC120 Station: GAC Com: EHZ

Lat: 38.91 Lon:-123.01 Focal depth: 4.42 km



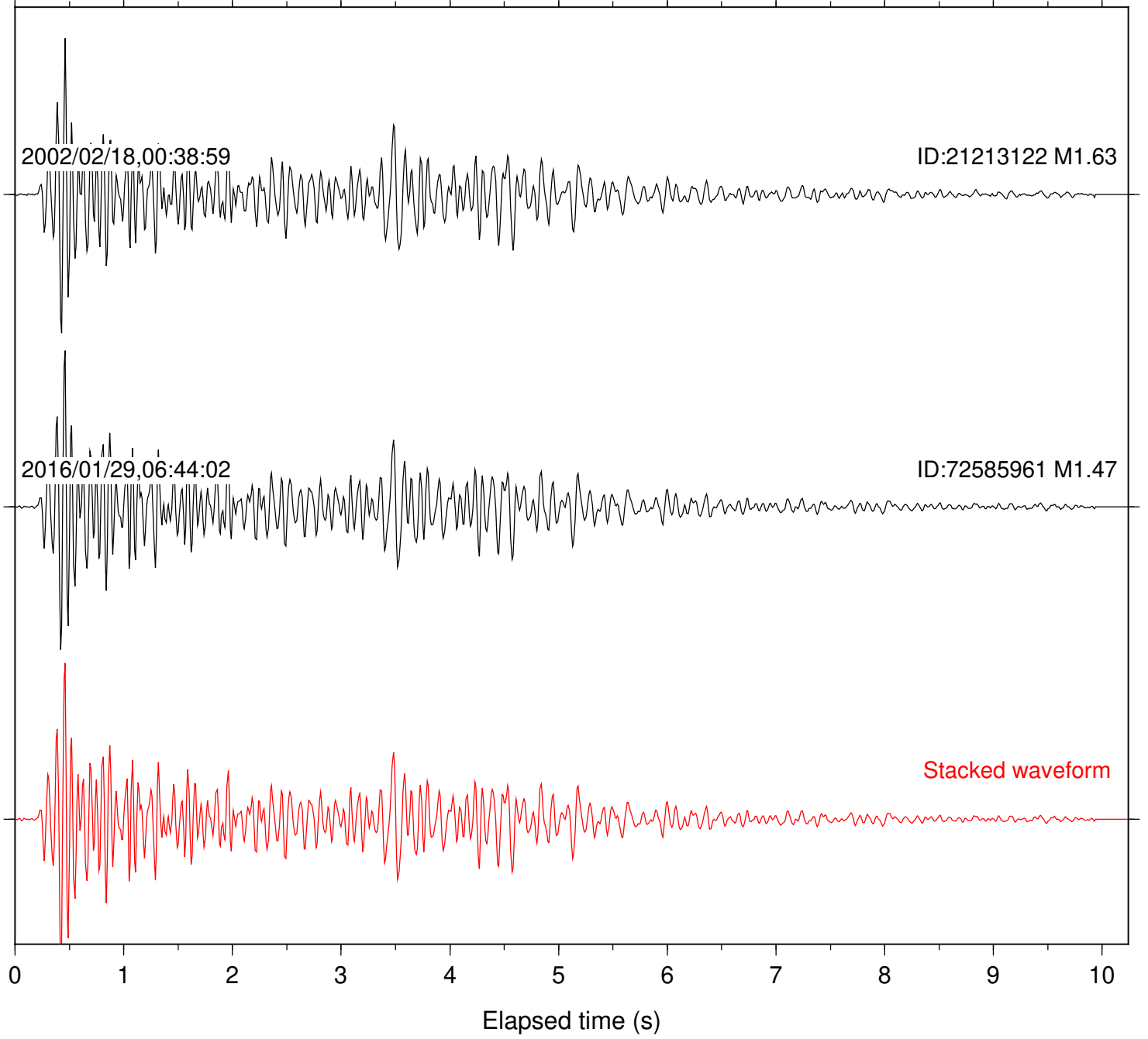
SeqID: MTJMC126 Station: GAC Com: EHZ

Lat: 38.90 Lon:-123.01 Focal depth: 3.33 km



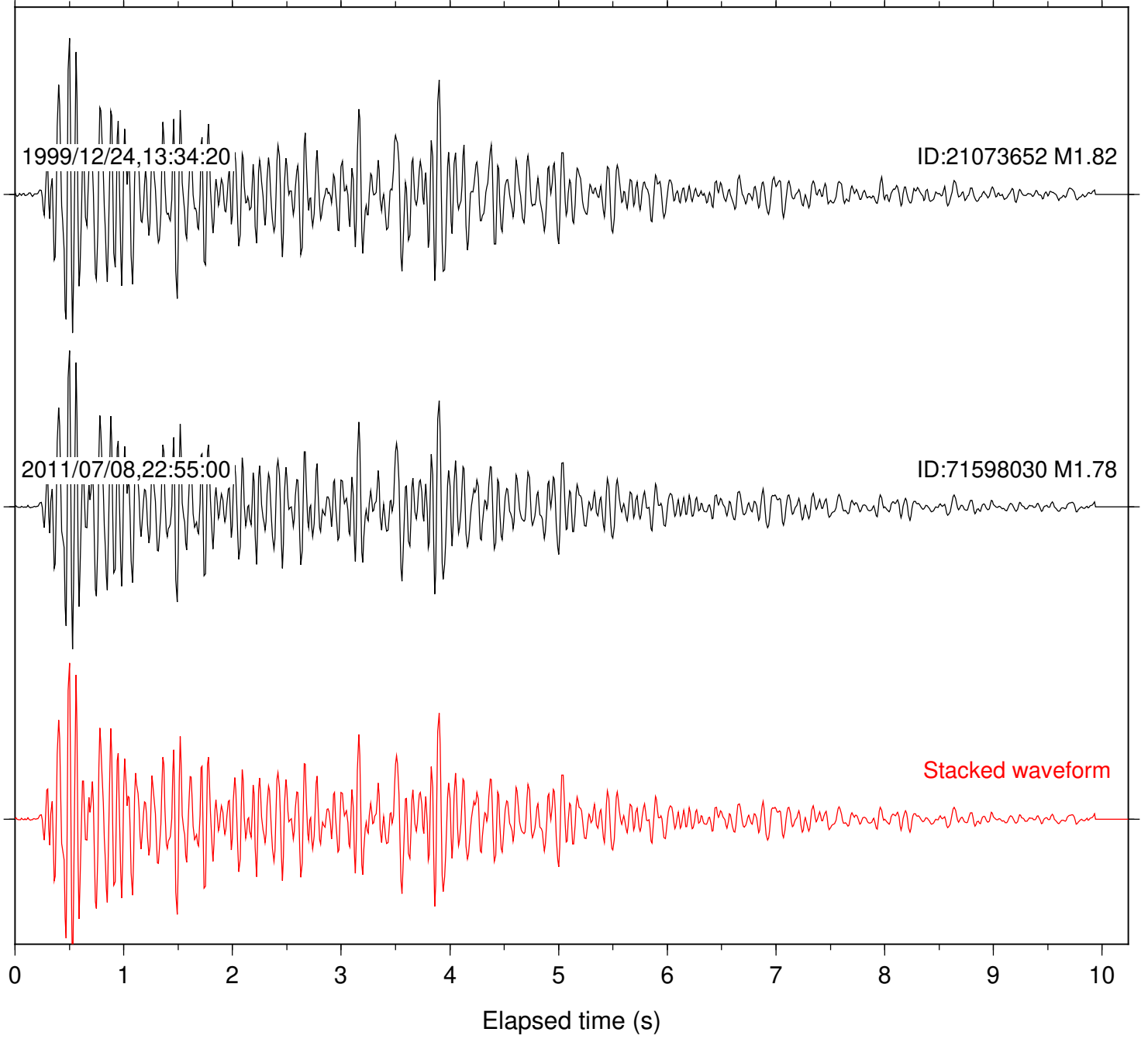
SeqID: MTJMC127 Station: GAC Com: EHZ

Lat: 38.94 Lon:-123.04 Focal depth: 5.46 km



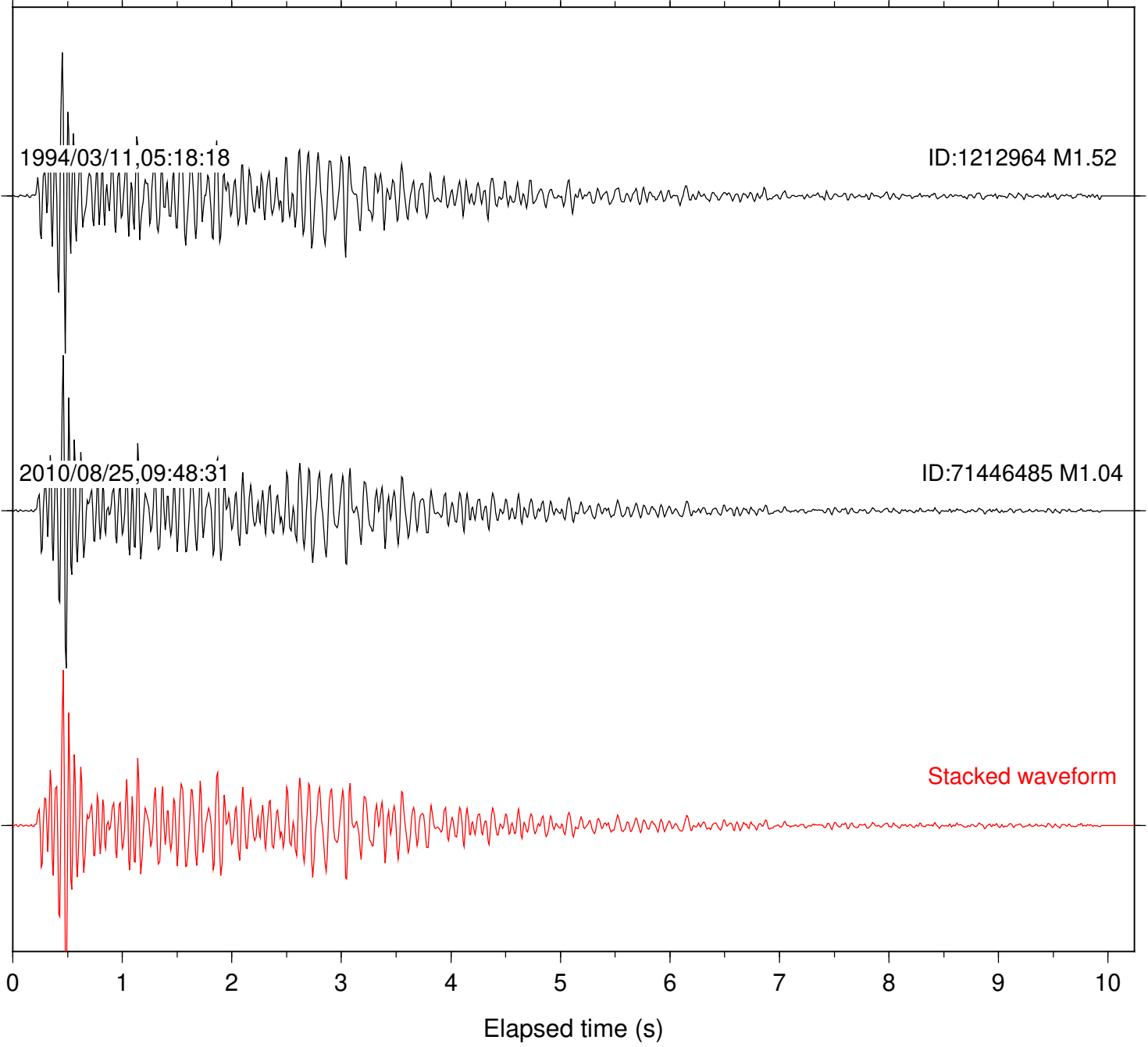
SeqID: MTJMC145 Station: GAC Com: EHZ

Lat: 38.97 Lon:-123.03 Focal depth: 4.83 km



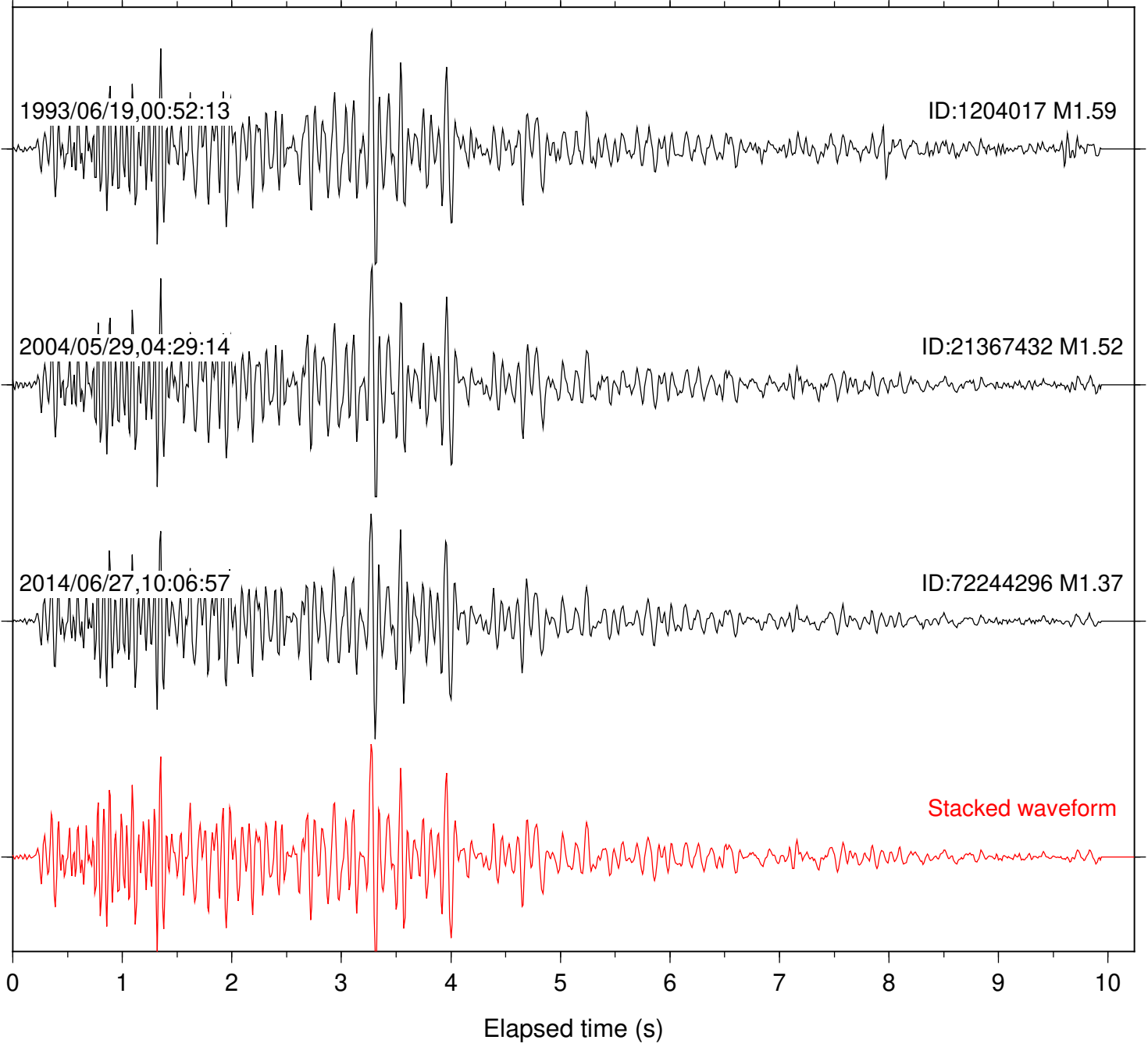
SeqID: MTJMC149 Station: GAC Com: EHZ

Lat: 38.93 Lon:-123.00 Focal depth: 5.48 km



SeqID: MTJMC150 Station: GAC Com: EHZ

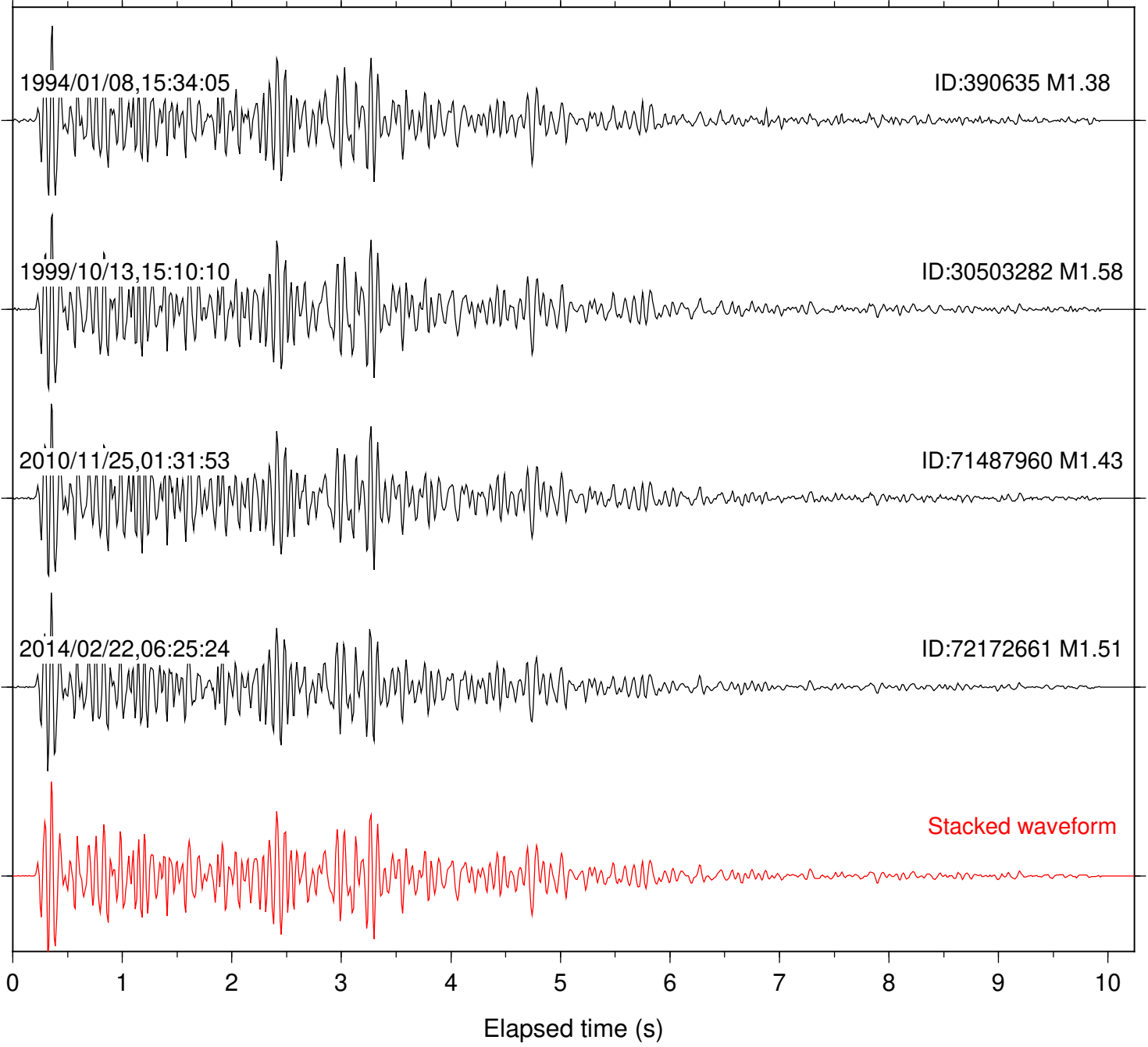
Lat: 38.90 Lon:-123.02 Focal depth: 1.62 km





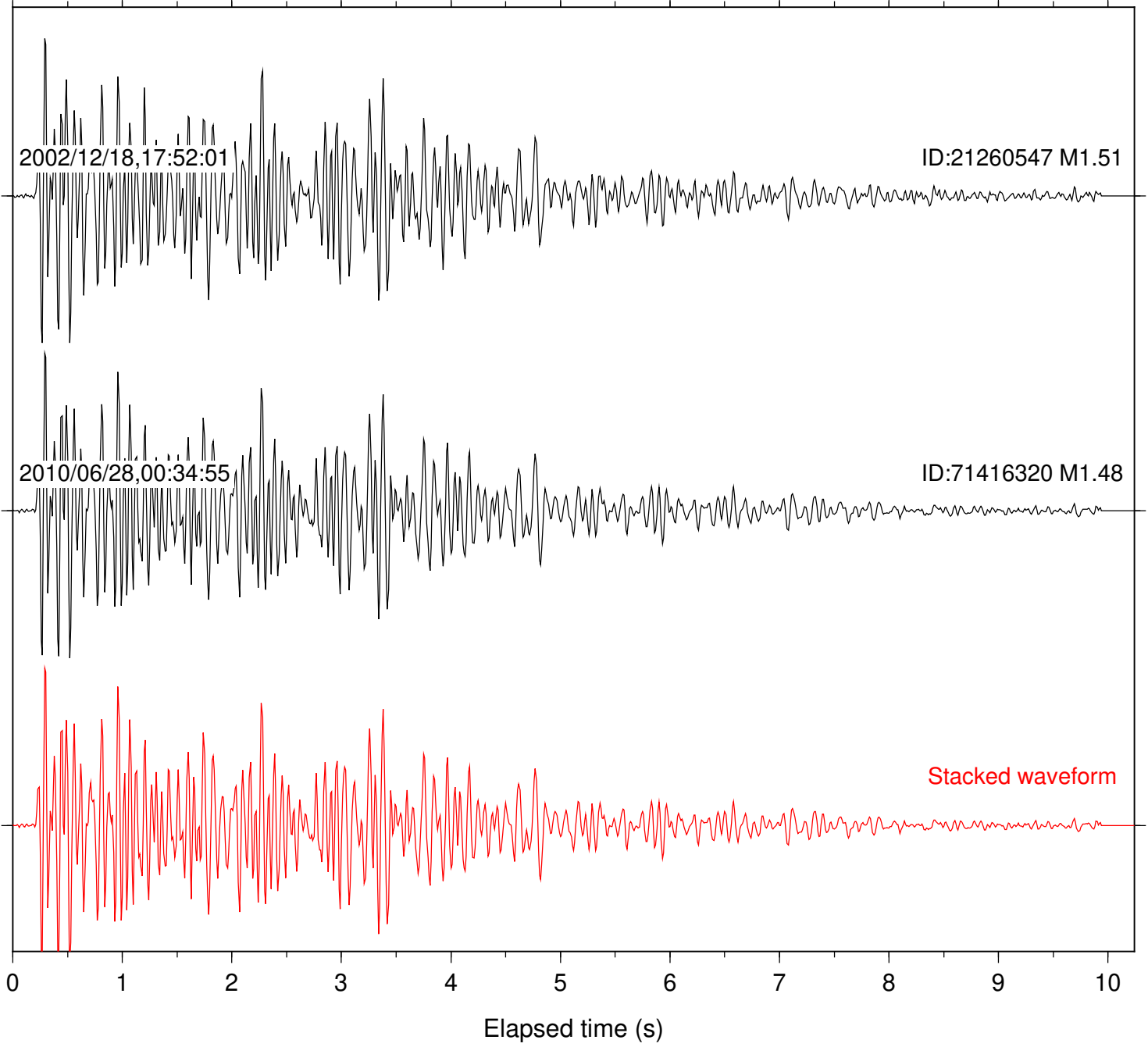
SeqID: MTJMC161 Station: GAC Com: EHZ

Lat: 38.90 Lon:-123.00 Focal depth: 3.75 km



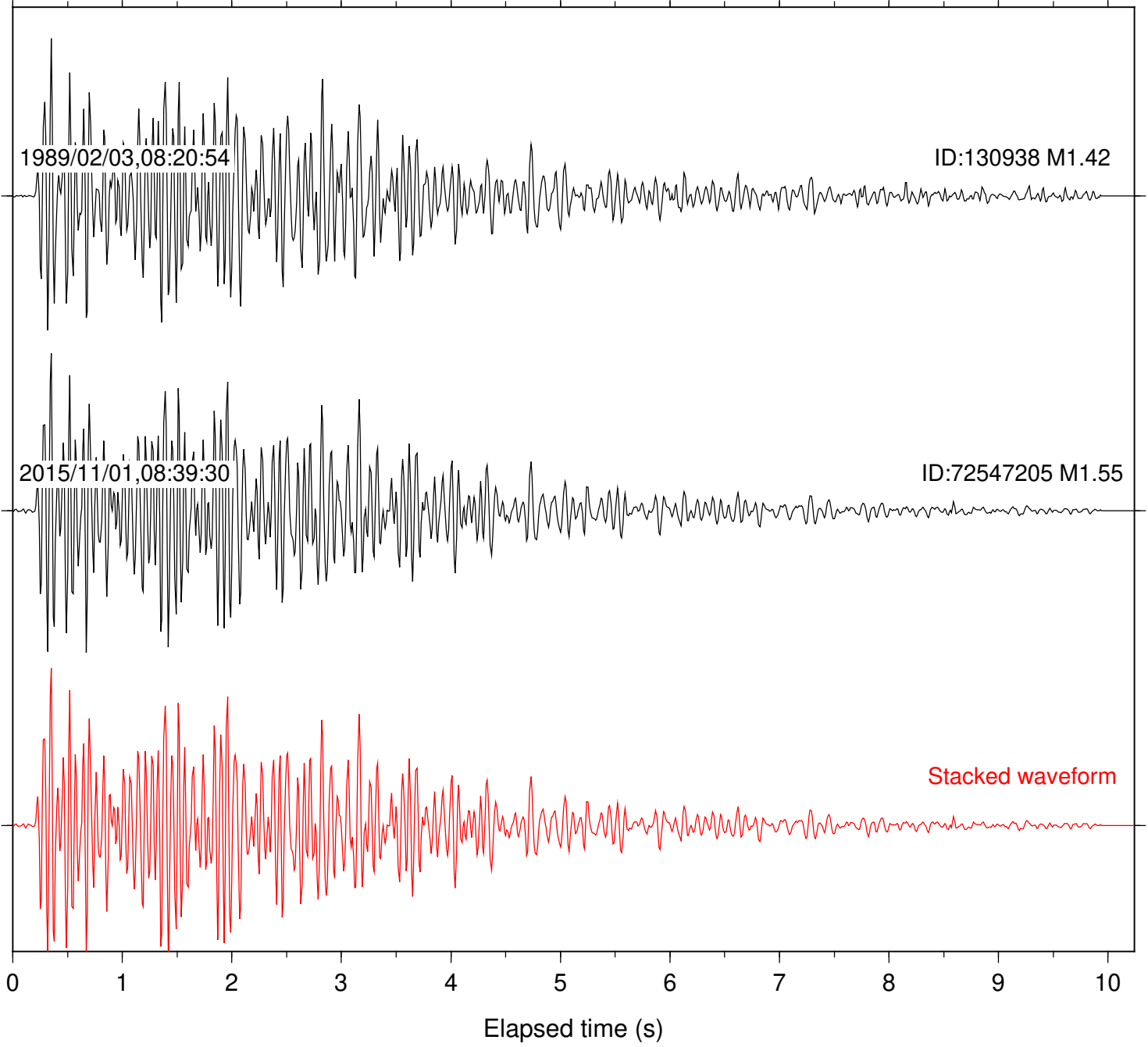
SeqID: MTJMC173 Station: GAC Com: EHZ

Lat: 38.93 Lon:-123.03 Focal depth: 5.33 km



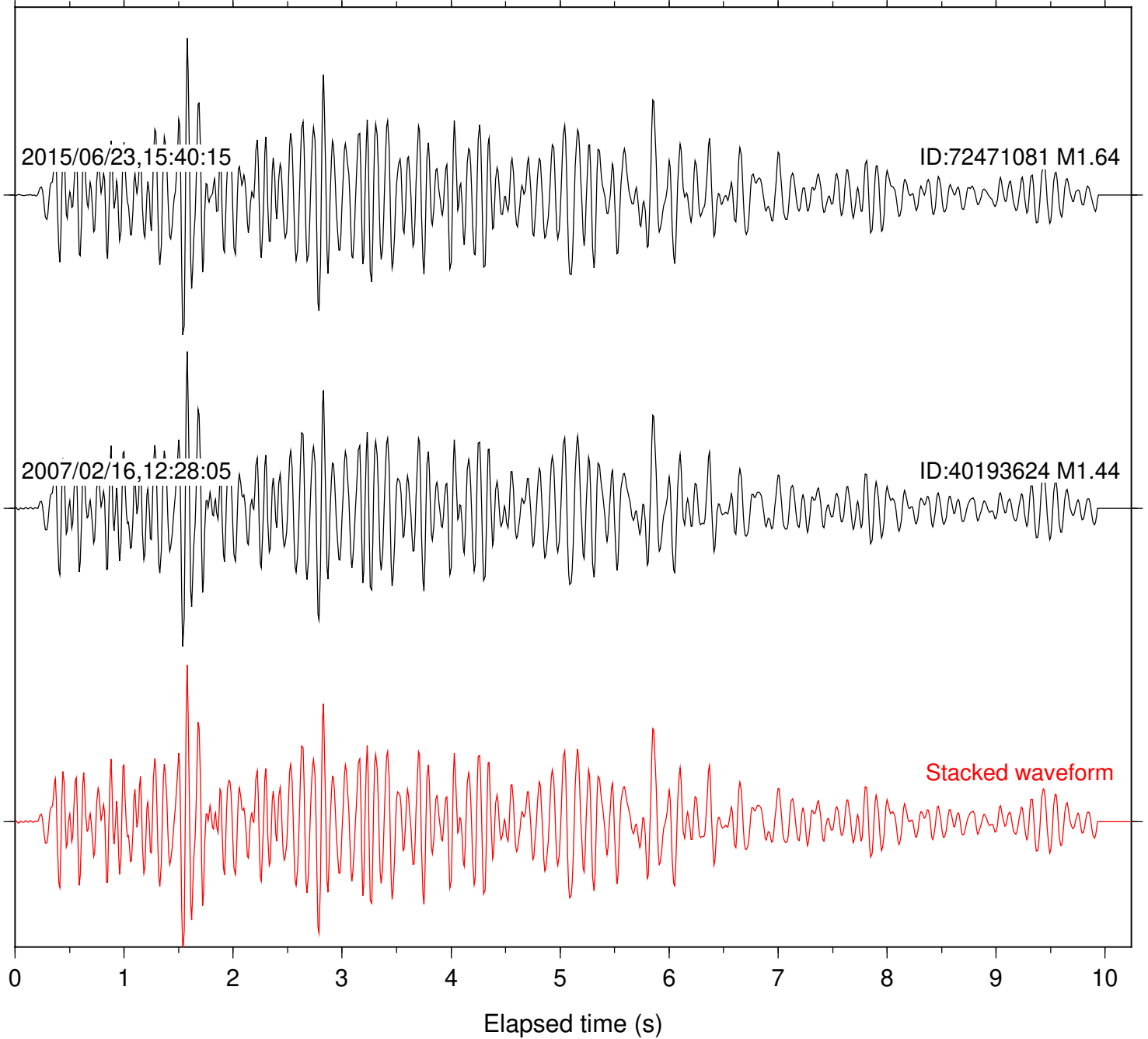
SeqID: MTJMC181 Station: GAC Com: EHZ

Lat: 38.90 Lon:-122.99 Focal depth: 4.48 km



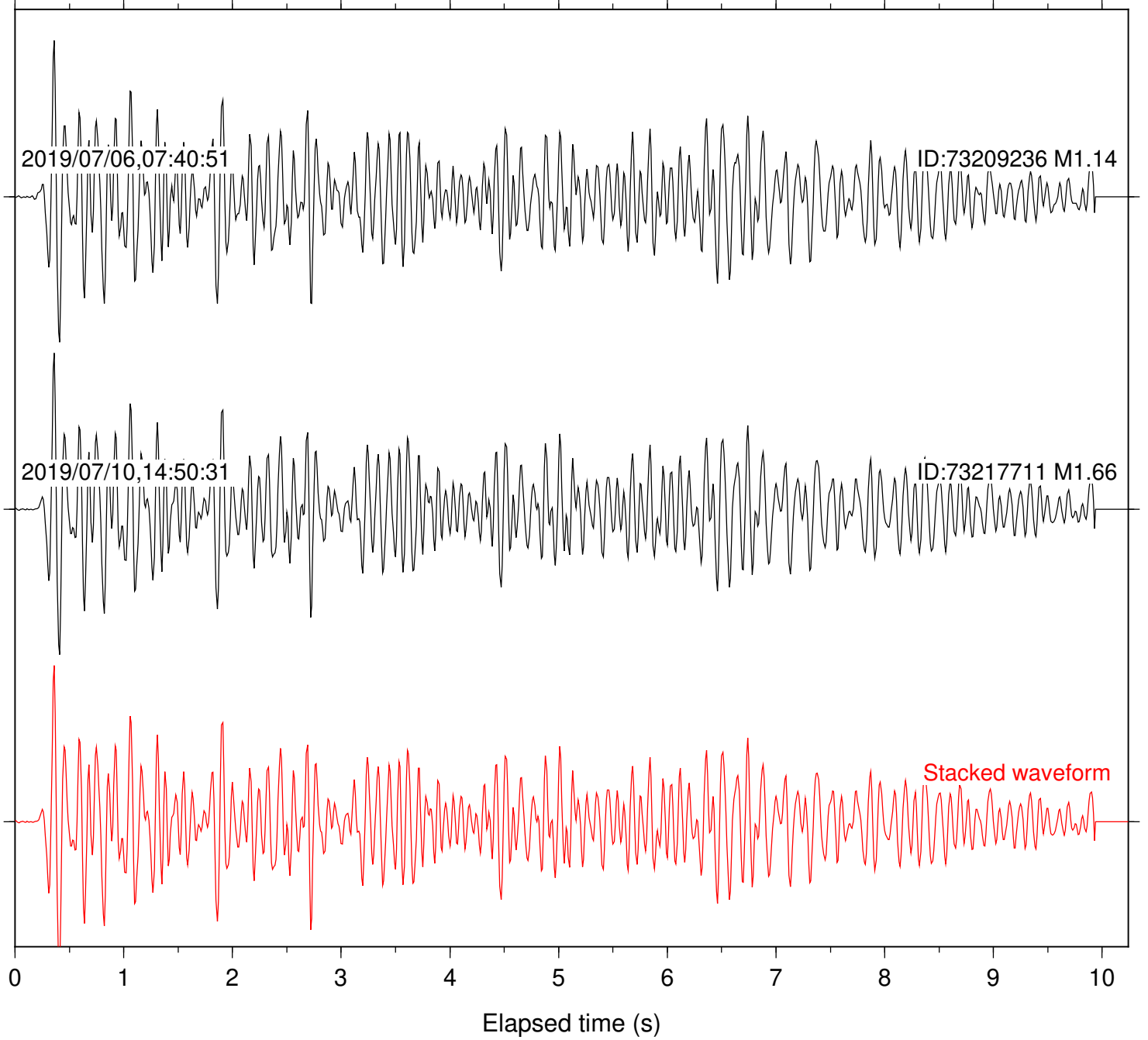
SeqID: MTJMC101 Station: GASB Com: HHZ

Lat: 39.62 Lon:-123.00 Focal depth: 14.27 km



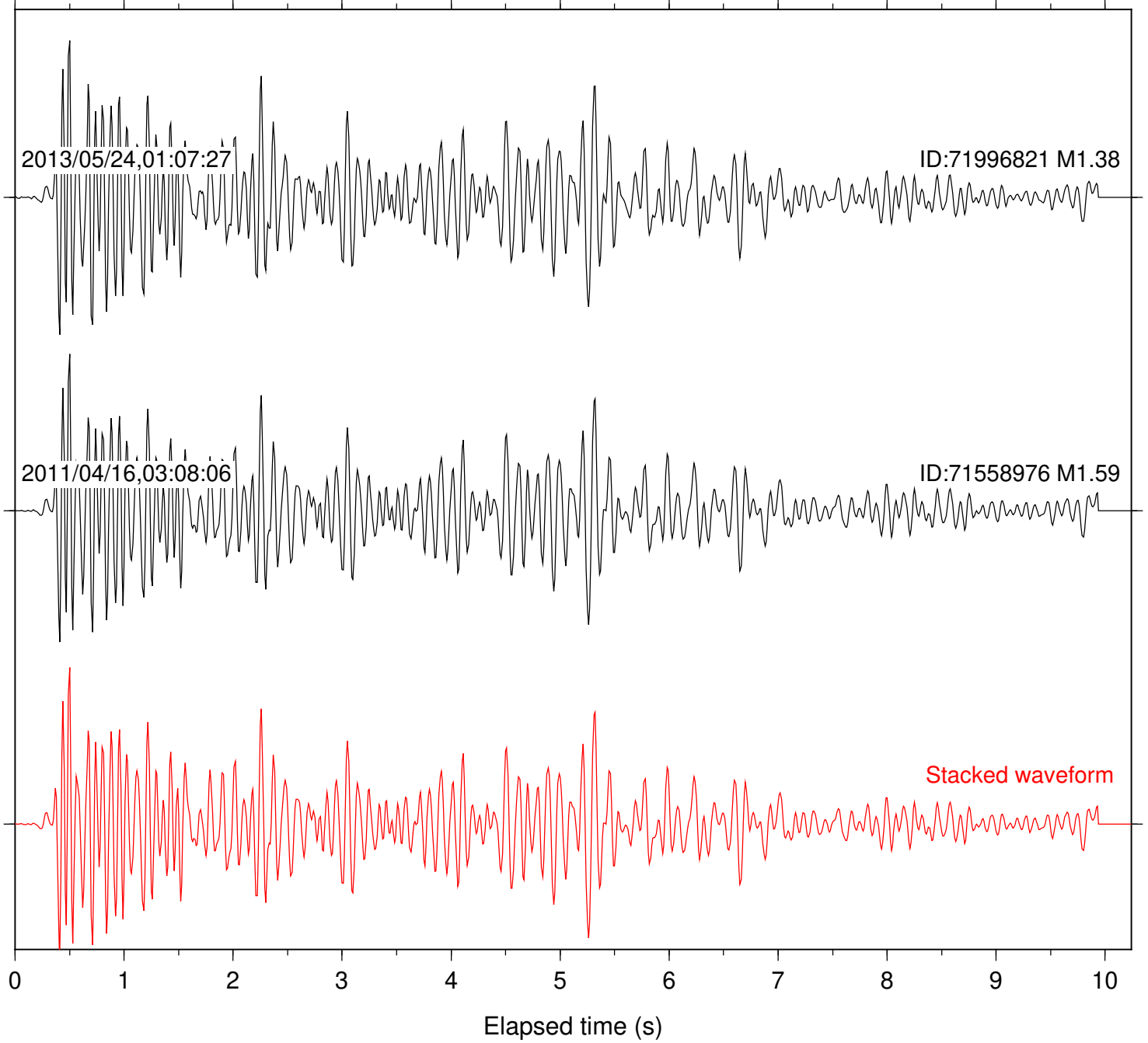
SeqID: MTJMC13 Station: GASB Com: HHZ

Lat: 39.97 Lon:-122.84 Focal depth: 5.83 km



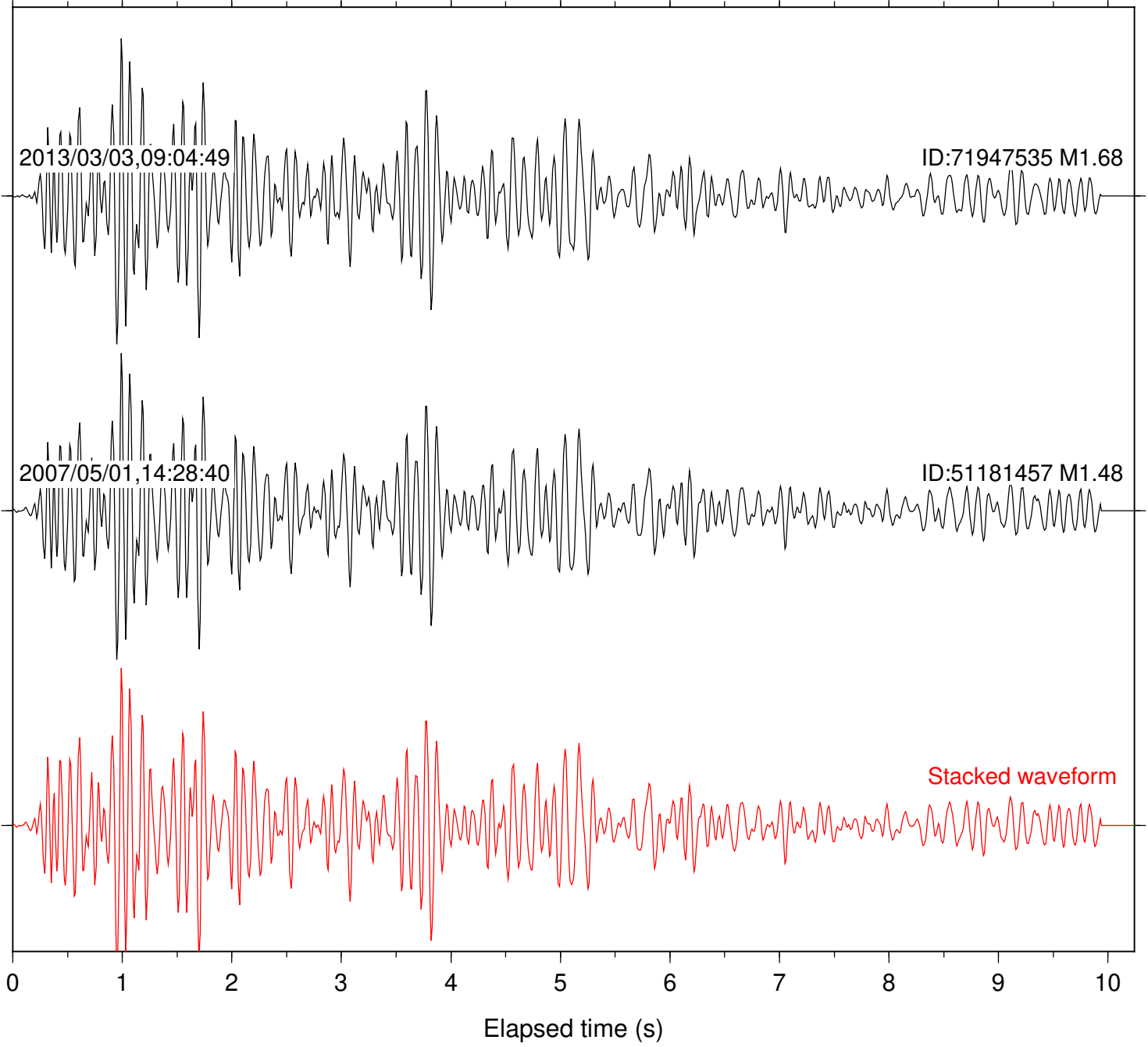
SeqID: MTJMC57 Station: GASB Com: HHZ

Lat: 39.50 Lon:-122.95 Focal depth: 12.74 km



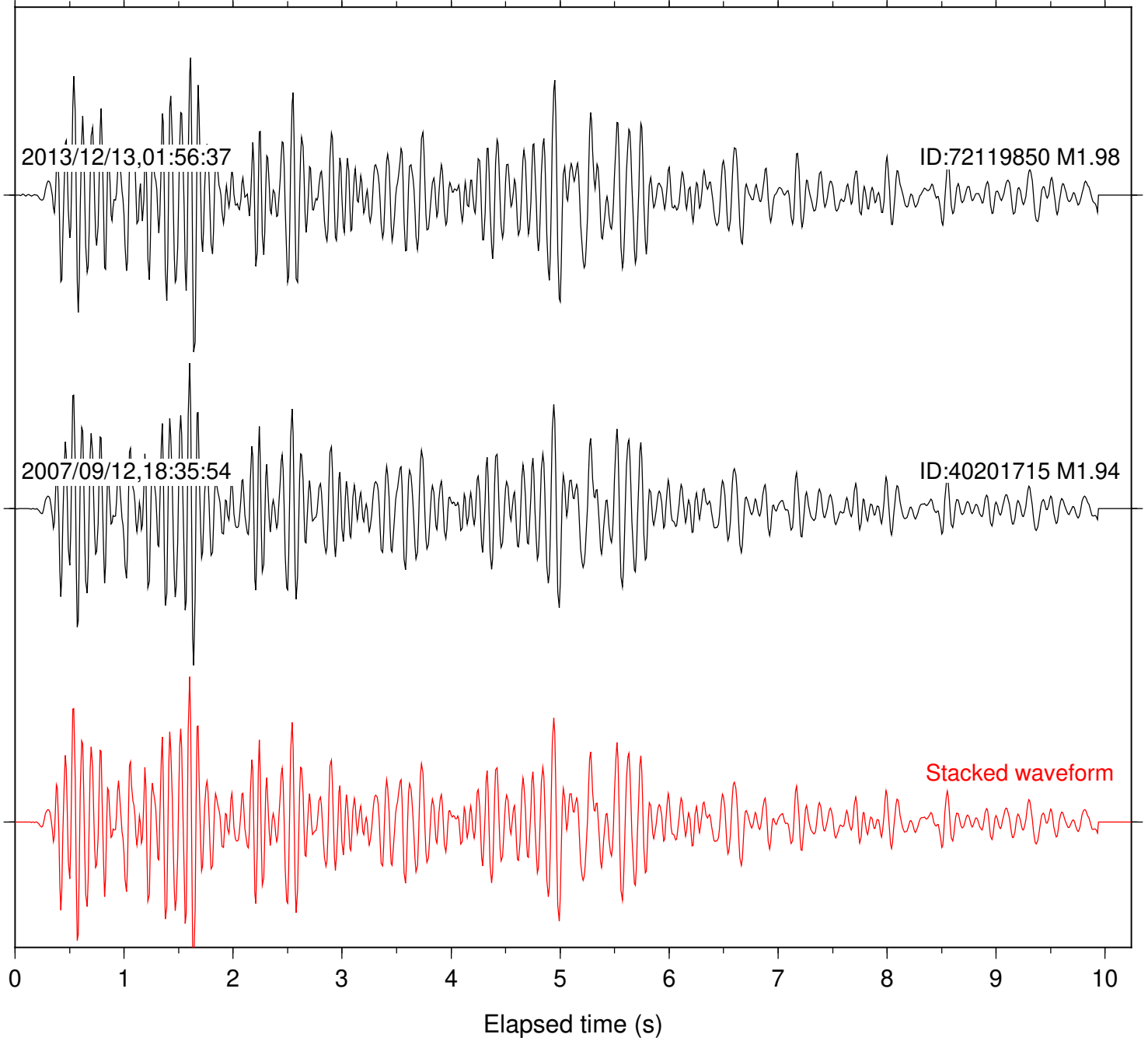
SeqID: MTJMC93 Station: GASB Com: HHZ

Lat: 39.55 Lon:-122.97 Focal depth: 14.75 km



SeqID: MTJMC99 Station: GASB Com: HHZ

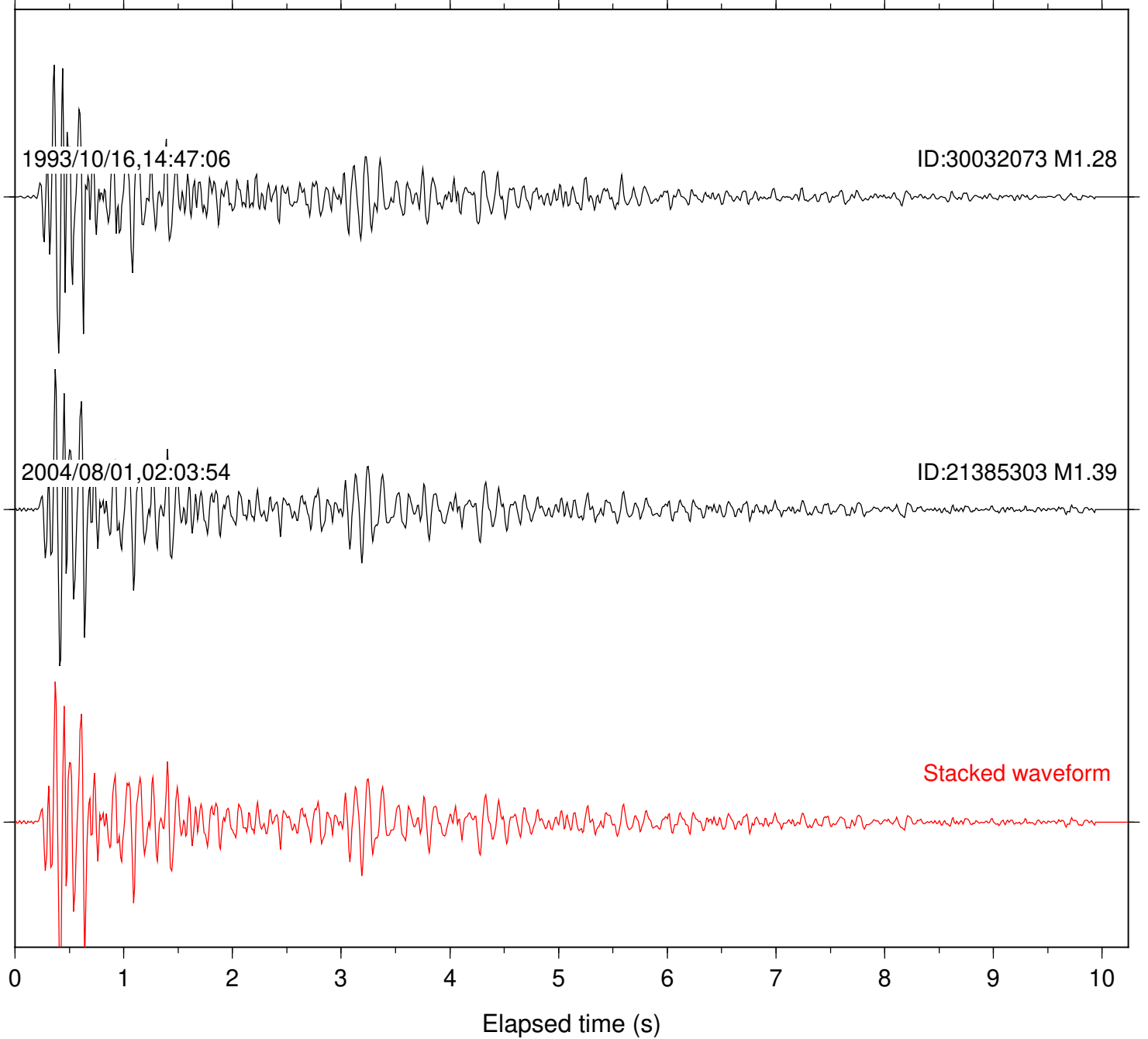
Lat: 39.49 Lon:-122.95 Focal depth: 10.50 km





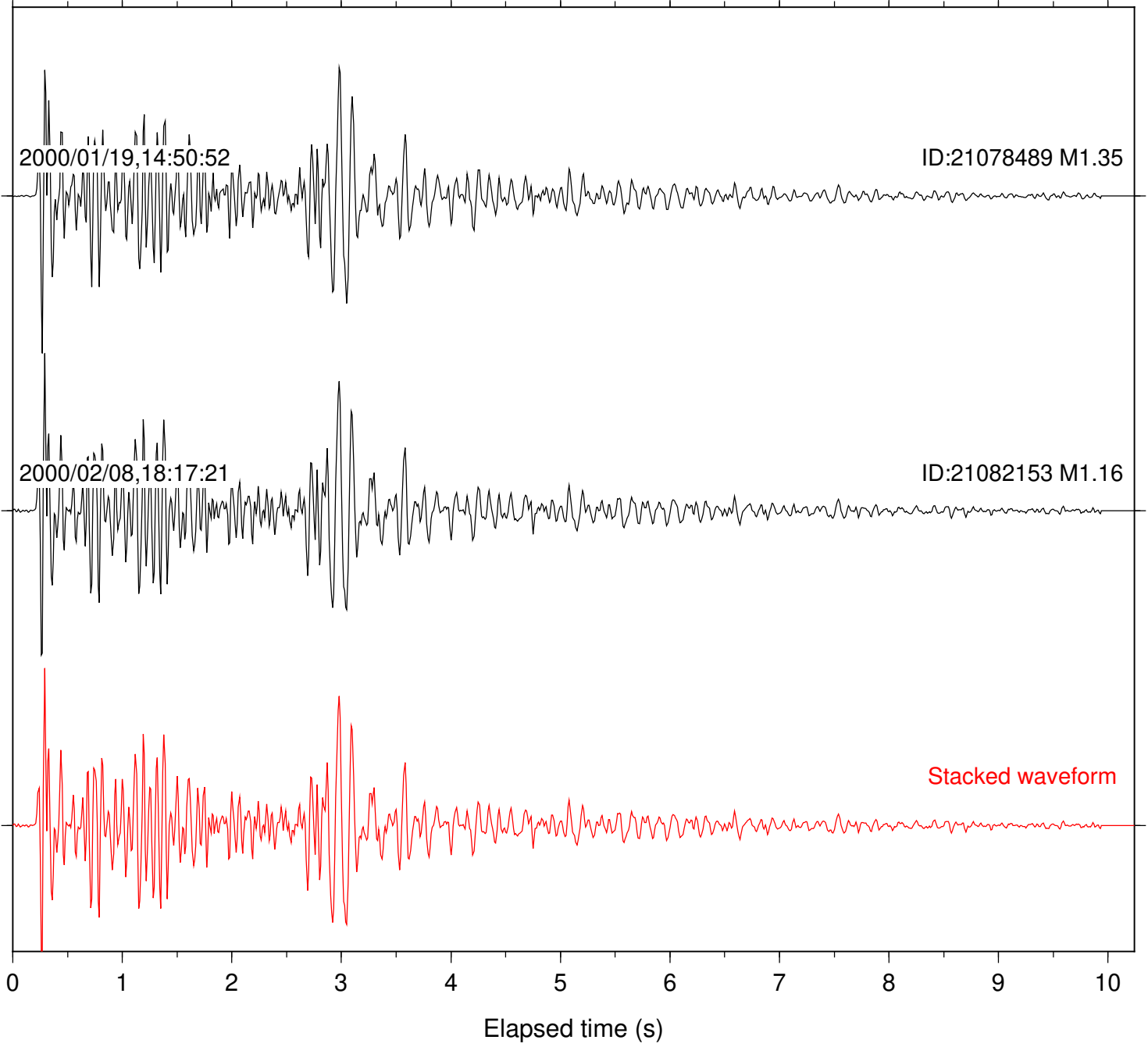
SeqID: MTJMC117 Station: GAXB Com: EHZ

Lat: 38.77 Lon:-122.92 Focal depth: 2.98 km



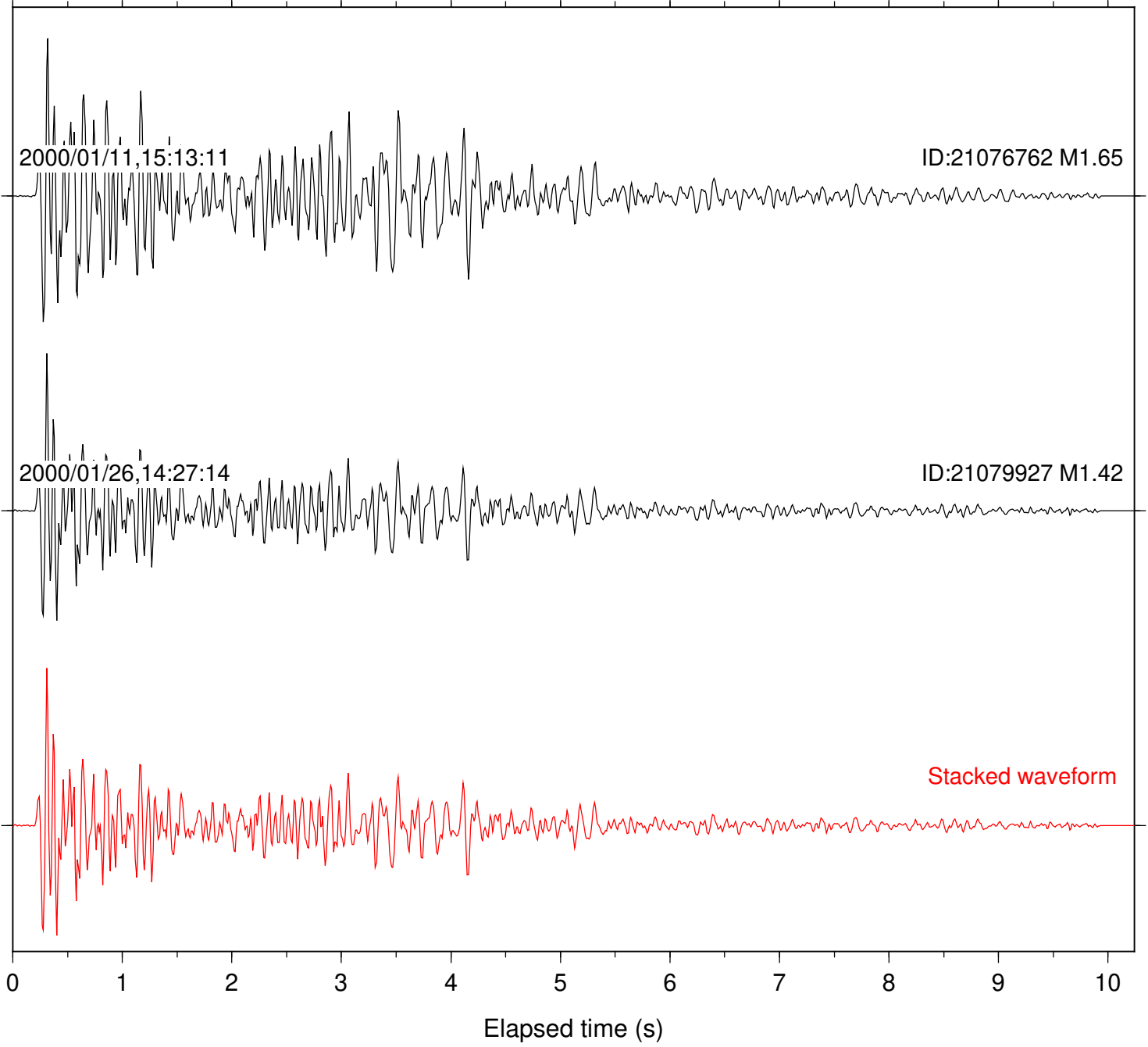
SeqID: MTJMC140 Station: GAXB Com: EHZ

Lat: 38.75 Lon:-122.92 Focal depth: 5.54 km



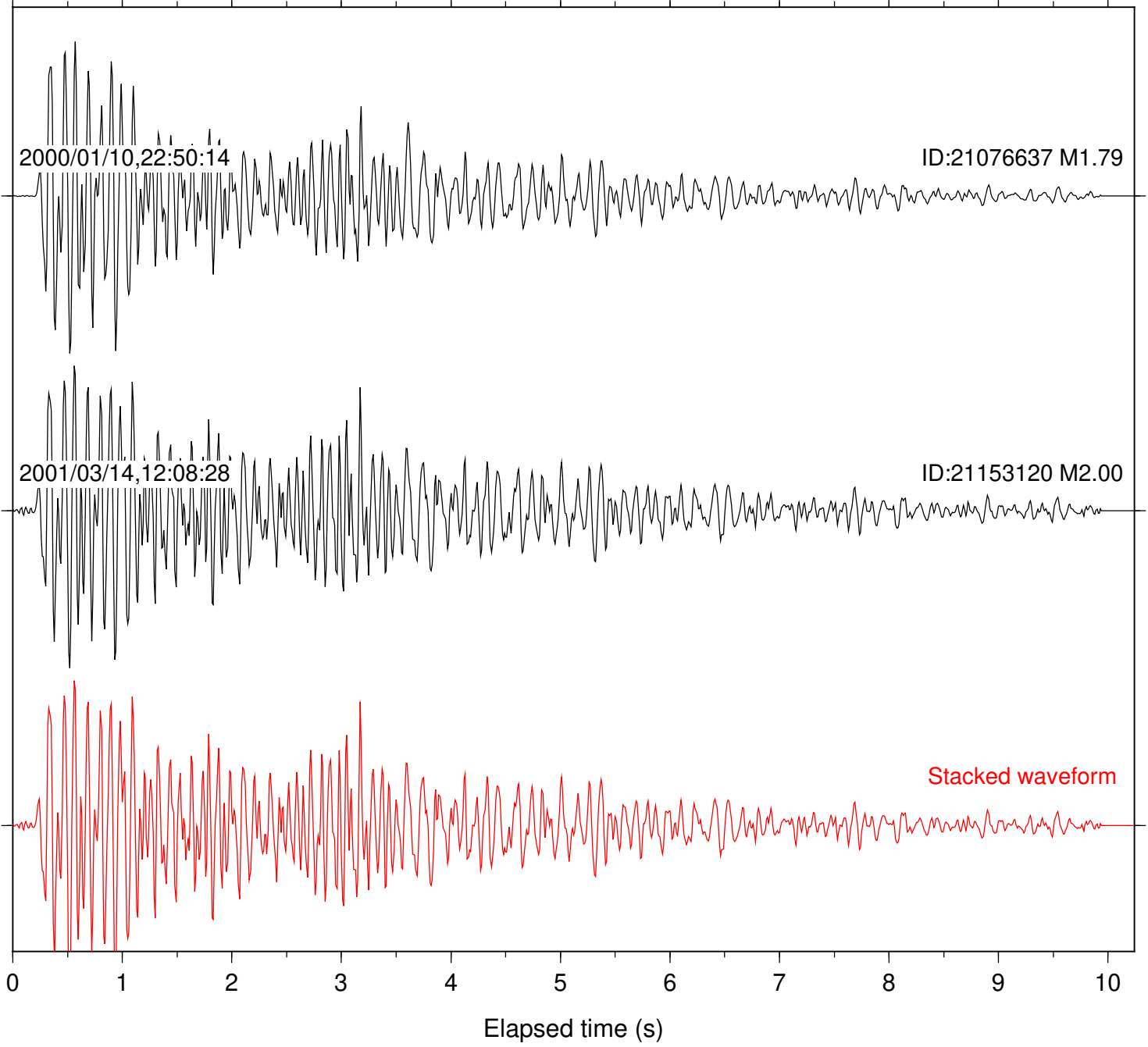
SeqID: MTJMC141 Station: GAXB Com: EHZ

Lat: 38.78 Lon:-122.92 Focal depth: 4.90 km



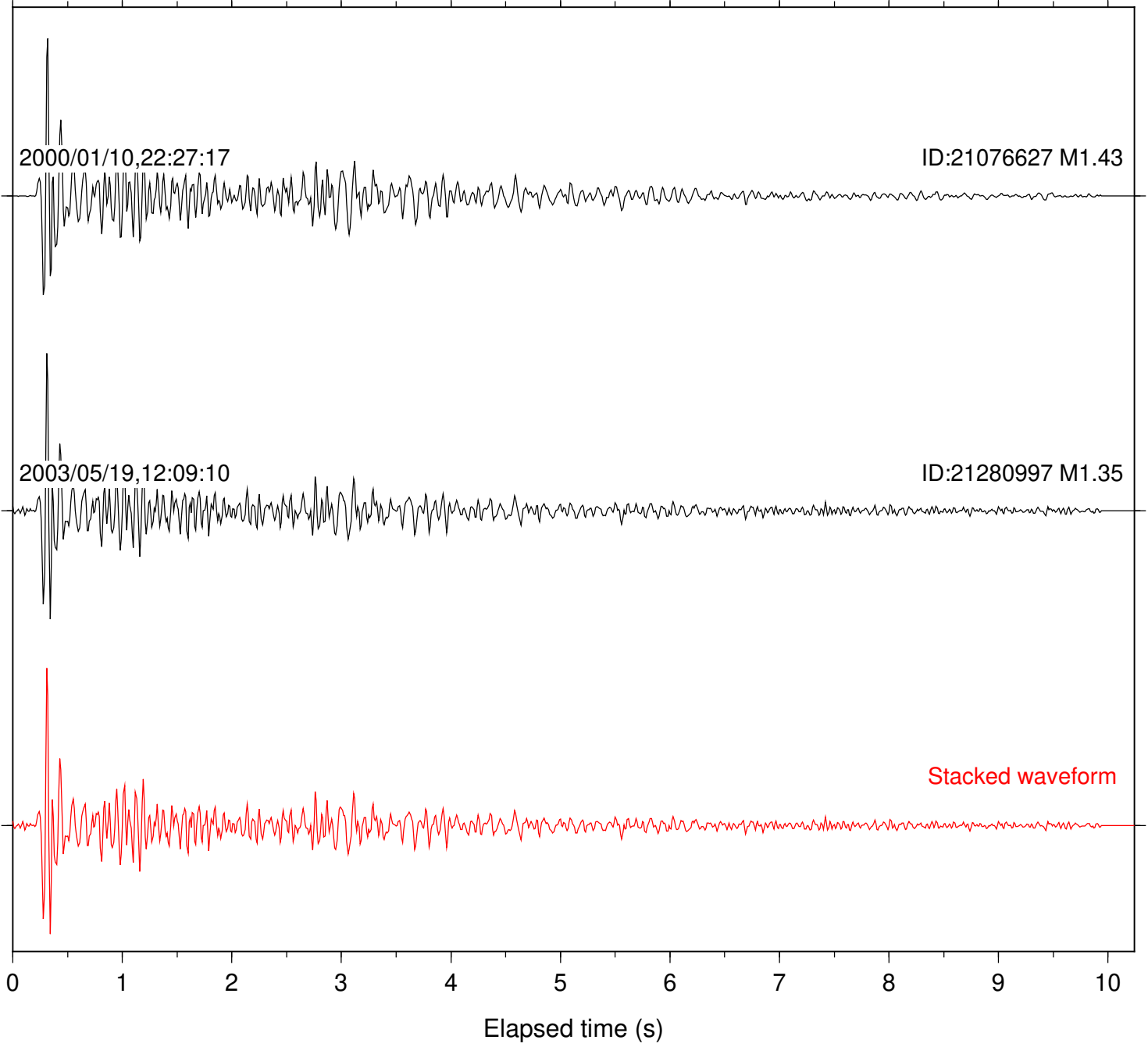
SeqID: MTJMC142 Station: GAXB Com: EHZ

Lat: 38.76 Lon:-122.92 Focal depth: 5.11 km



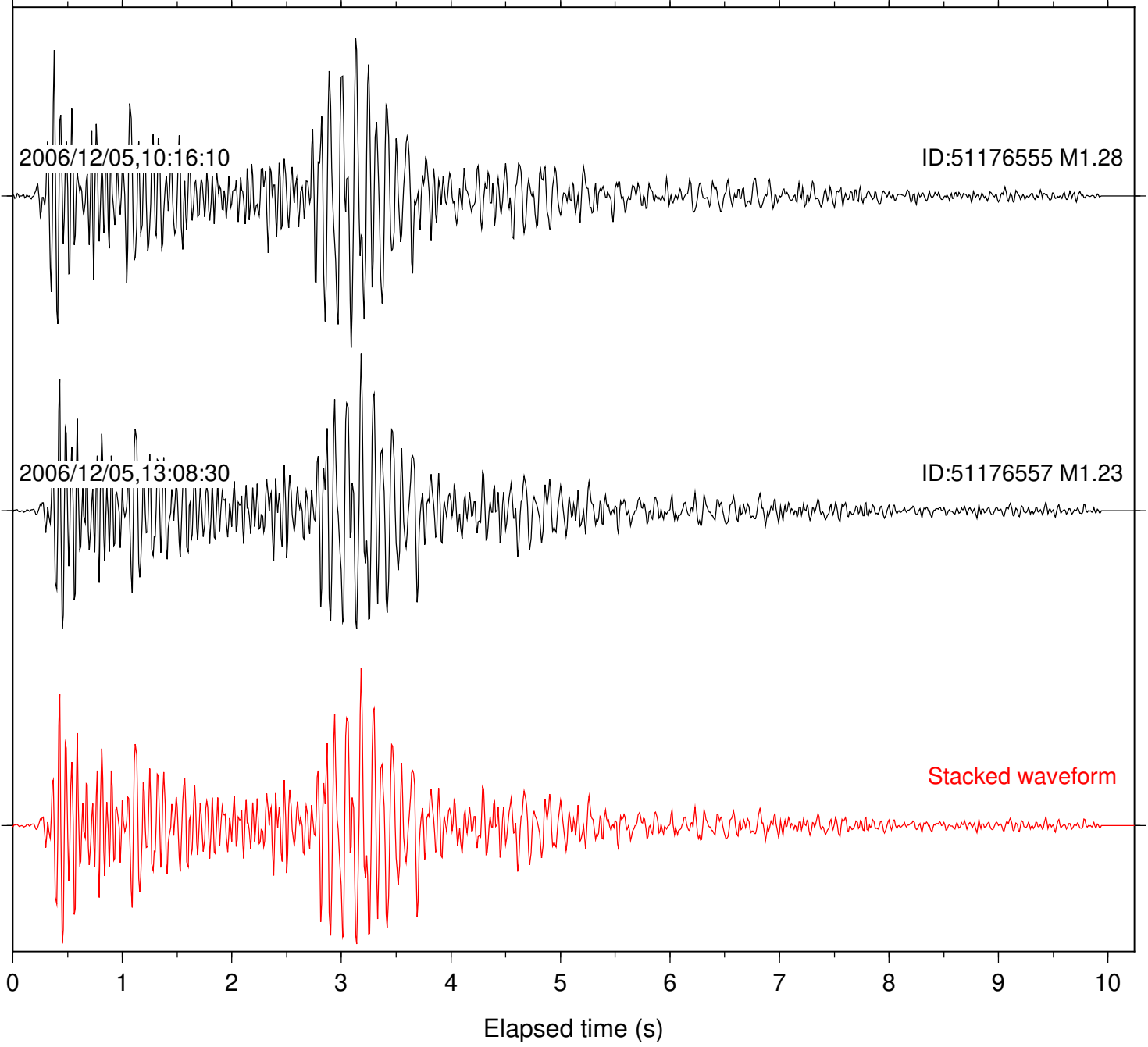
SeqID: MTJMC143 Station: GAXB Com: EHZ

Lat: 38.76 Lon:-122.92 Focal depth: 5.62 km



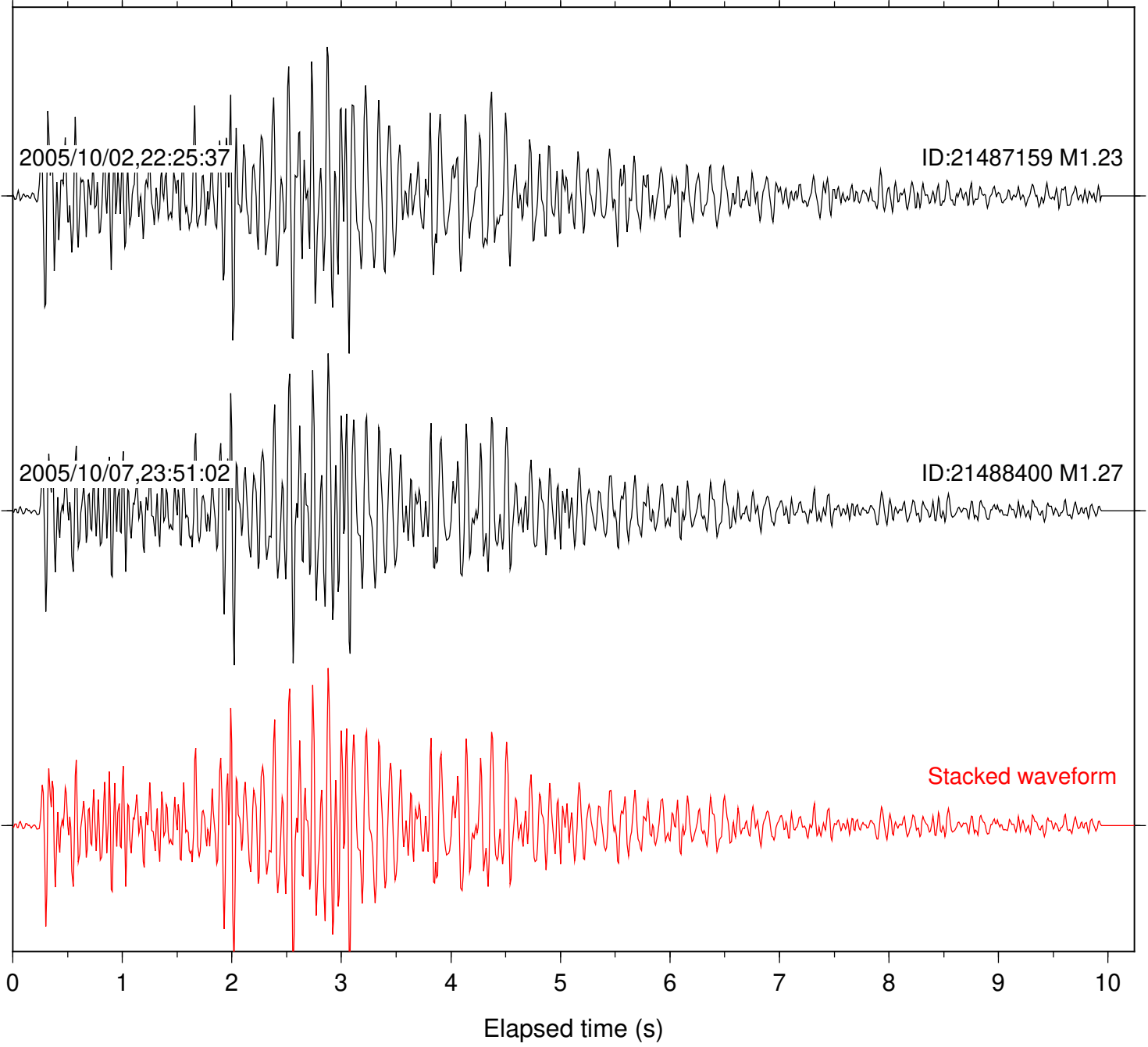
SeqID: MTJMC95 Station: GAXB Com: EHZ

Lat: 38.87 Lon:-122.81 Focal depth: 1.34 km



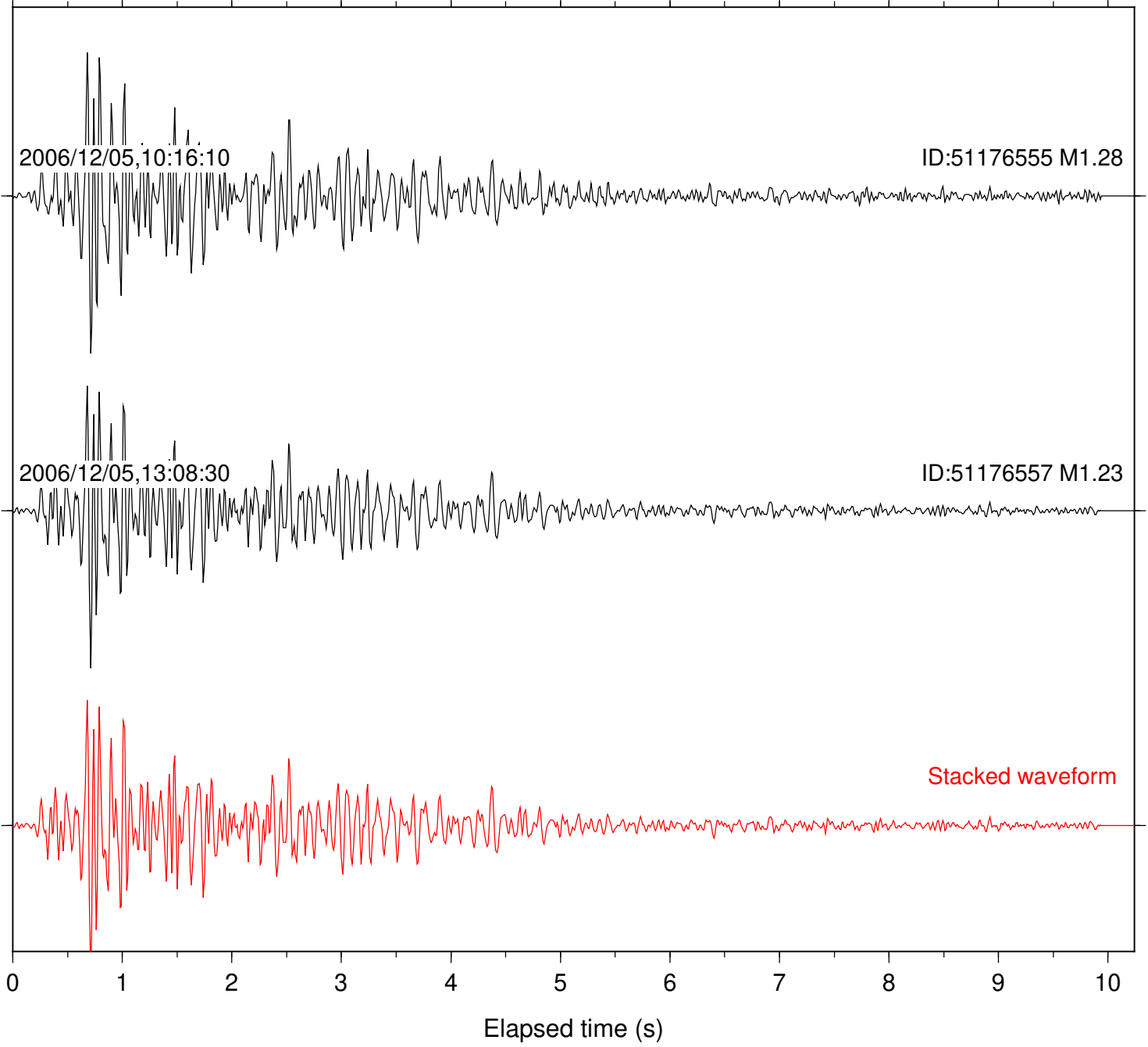
SeqID: MTJMC113 Station: GBG Com: EHZ

Lat: 38.71 Lon:-122.64 Focal depth: 5.84 km



SeqID: MTJMC95 Station: GBG Com: EHZ

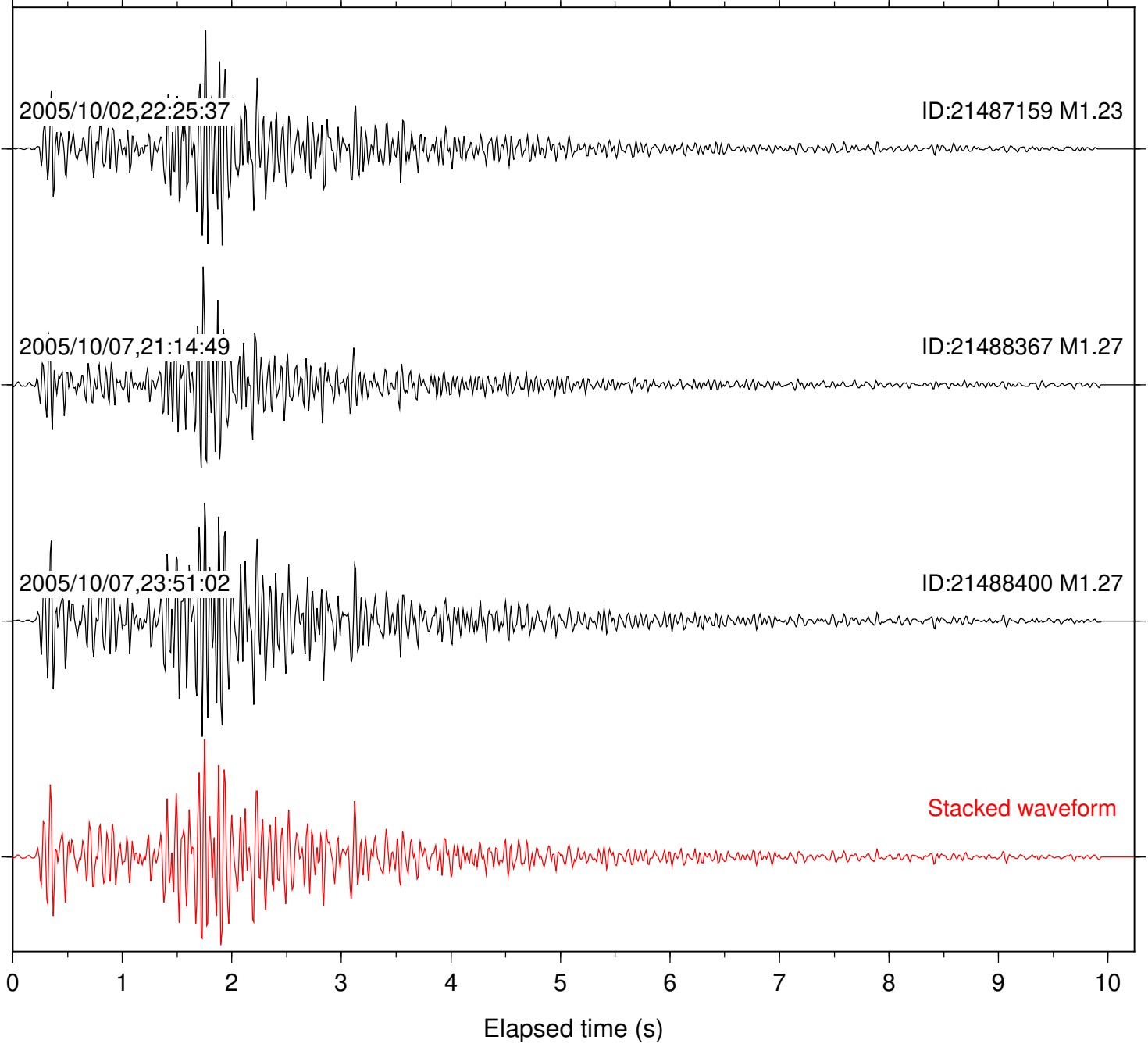
Lat: 38.87 Lon:-122.81 Focal depth: 1.34 km





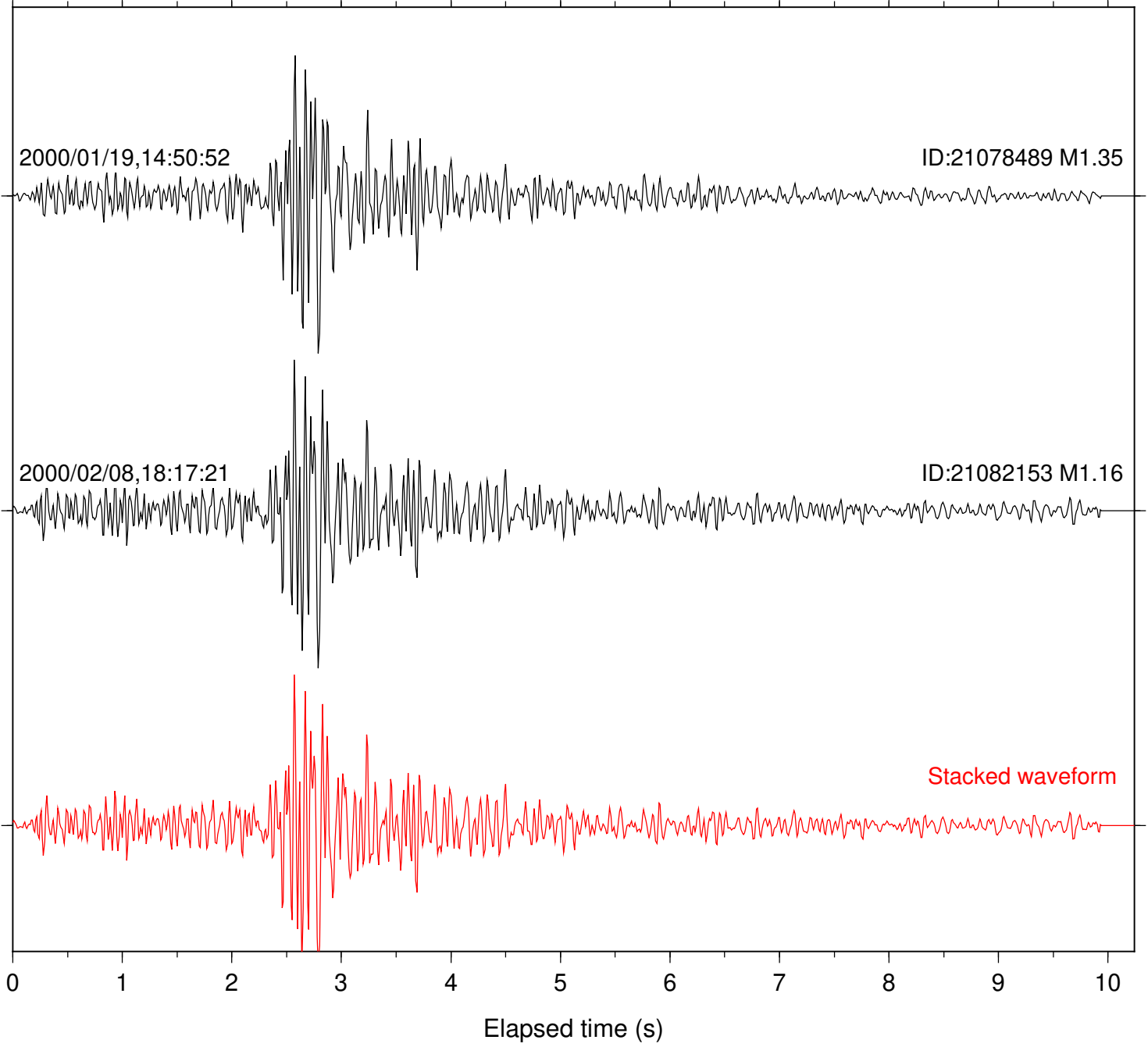
SeqID: MTJMC113 Station: GCR Com: EHZ

Lat: 38.71 Lon:-122.64 Focal depth: 5.84 km



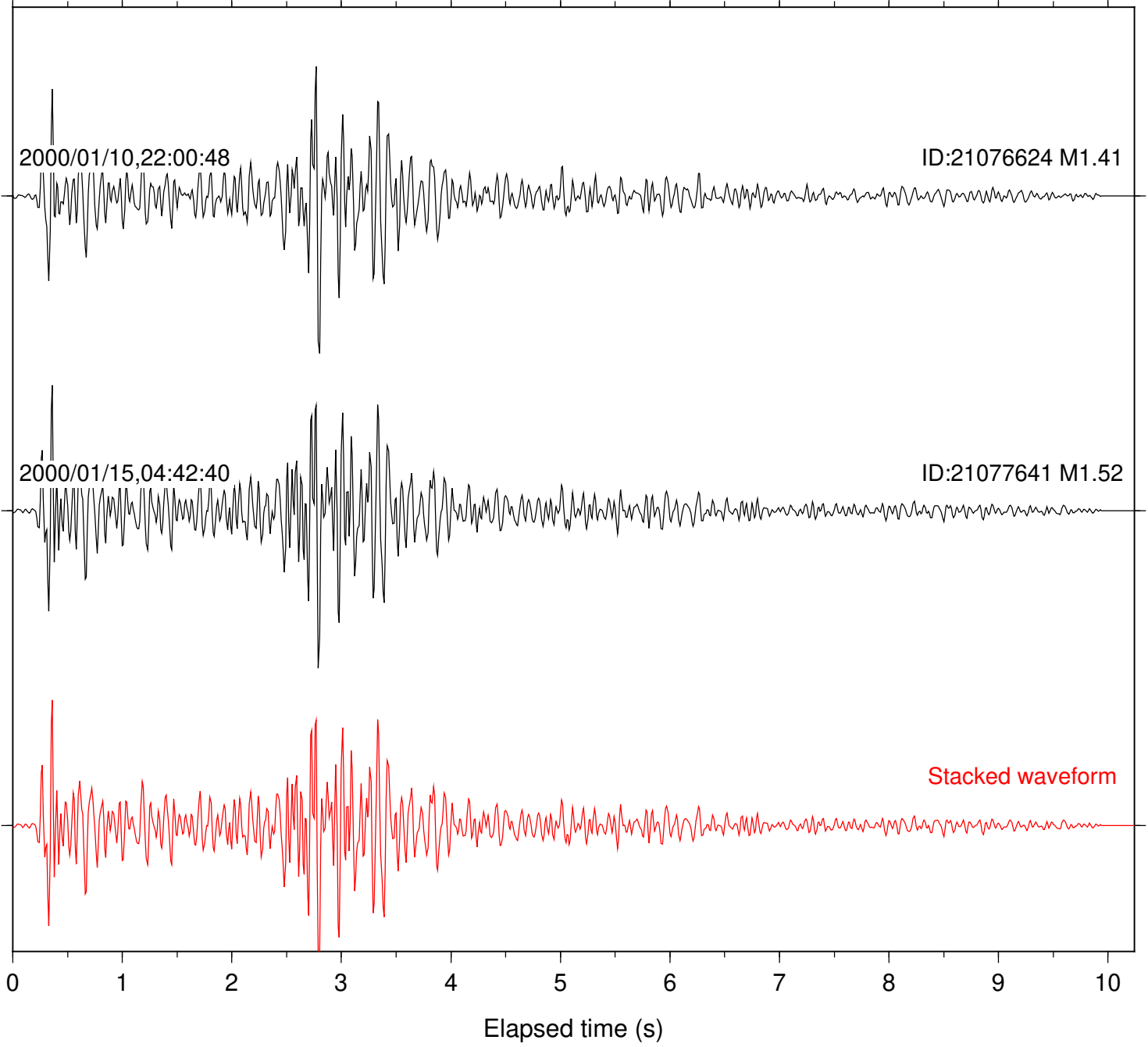
SeqID: MTJMC140 Station: GCR Com: EHZ

Lat: 38.75 Lon:-122.92 Focal depth: 5.54 km



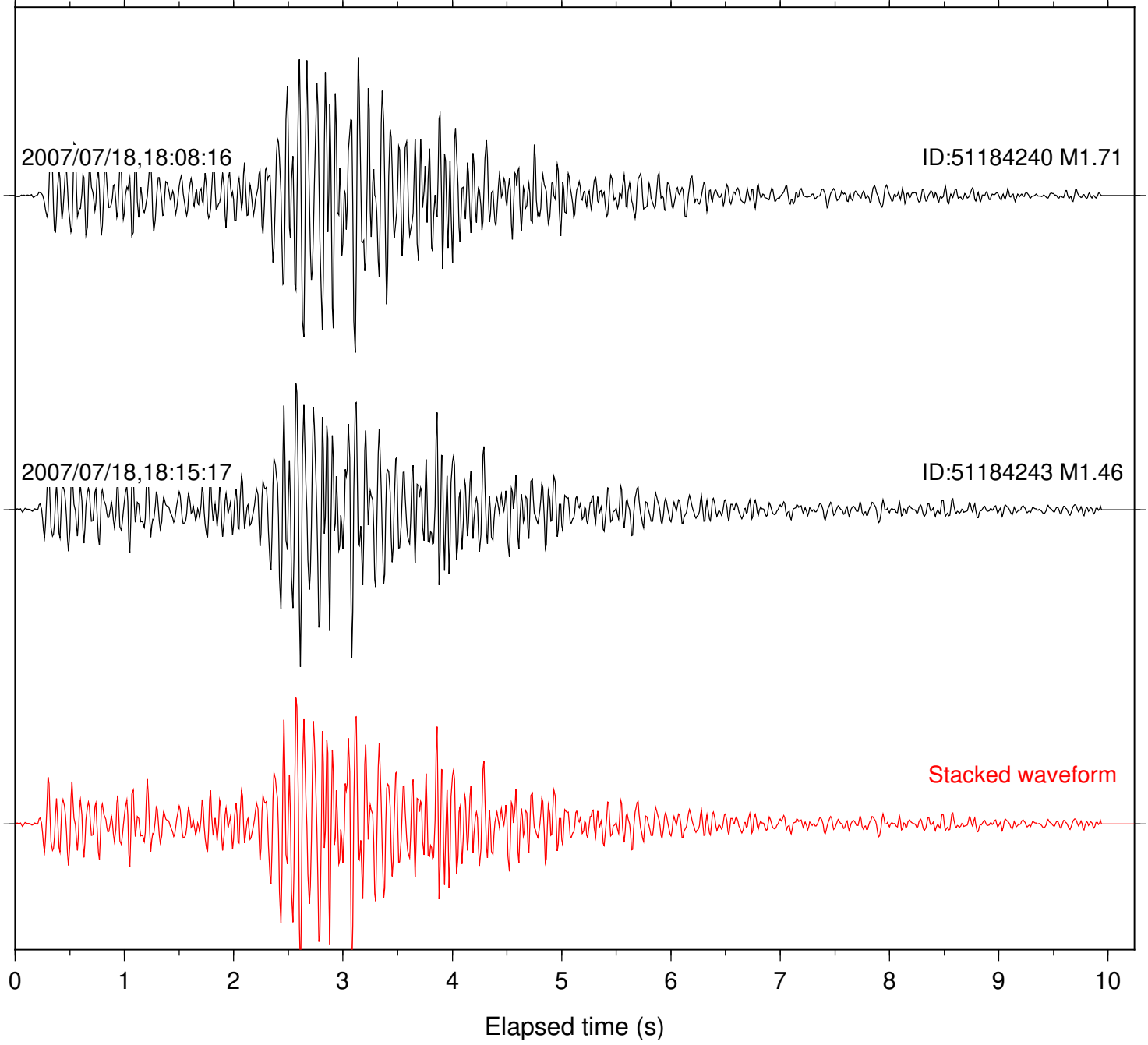
SeqID: MTJMC144 Station: GCR Com: EHZ

Lat: 38.76 Lon:-122.92 Focal depth: 6.12 km



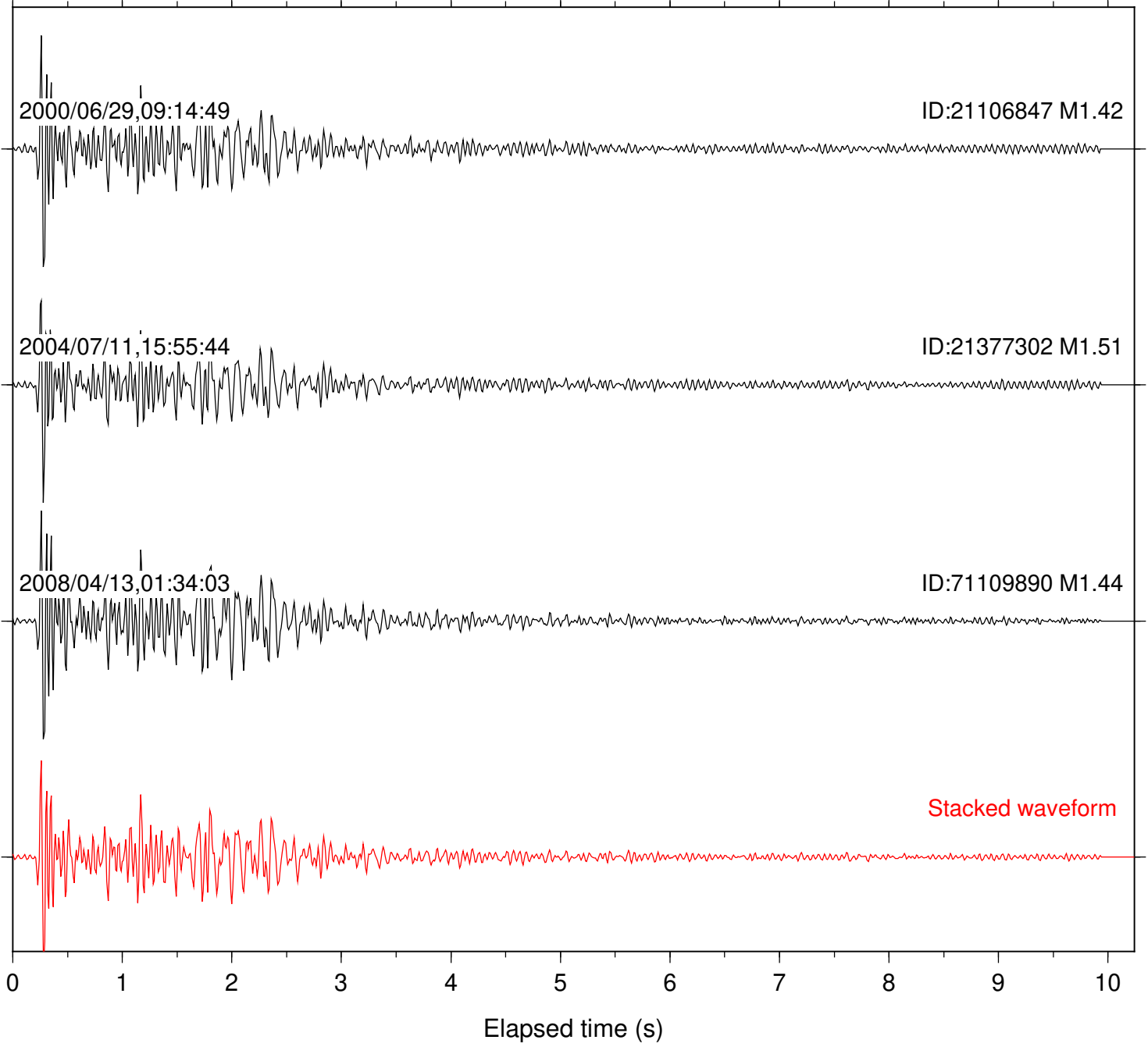
SeqID: MTJMC92 Station: GCR Com: EHZ

Lat: 38.83 Lon:-122.92 Focal depth: 4.28 km



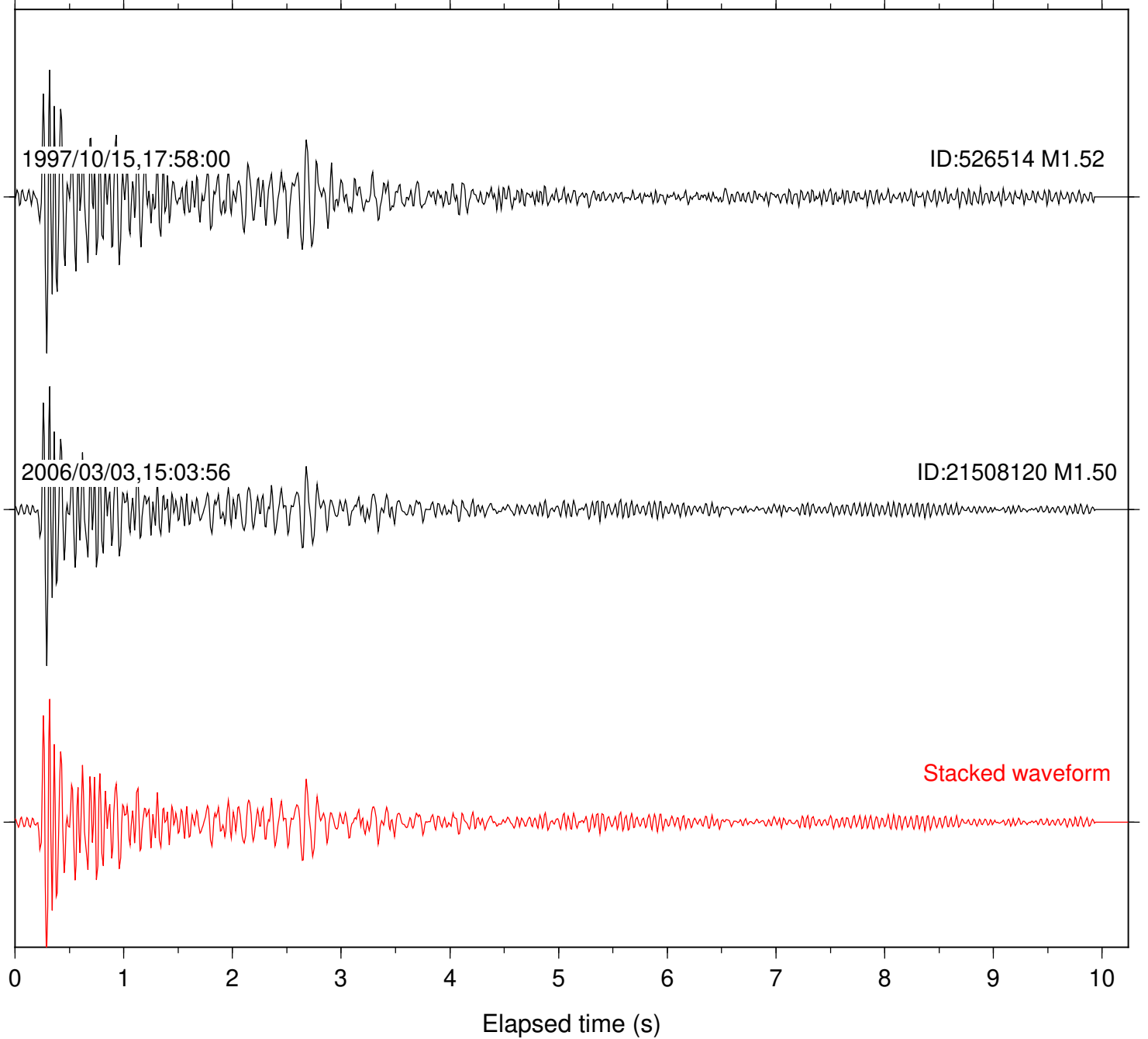
SeqID: MTJMC136 Station: GCW Com: EHZ

Lat: 39.07 Lon:-123.07 Focal depth: 7.10 km



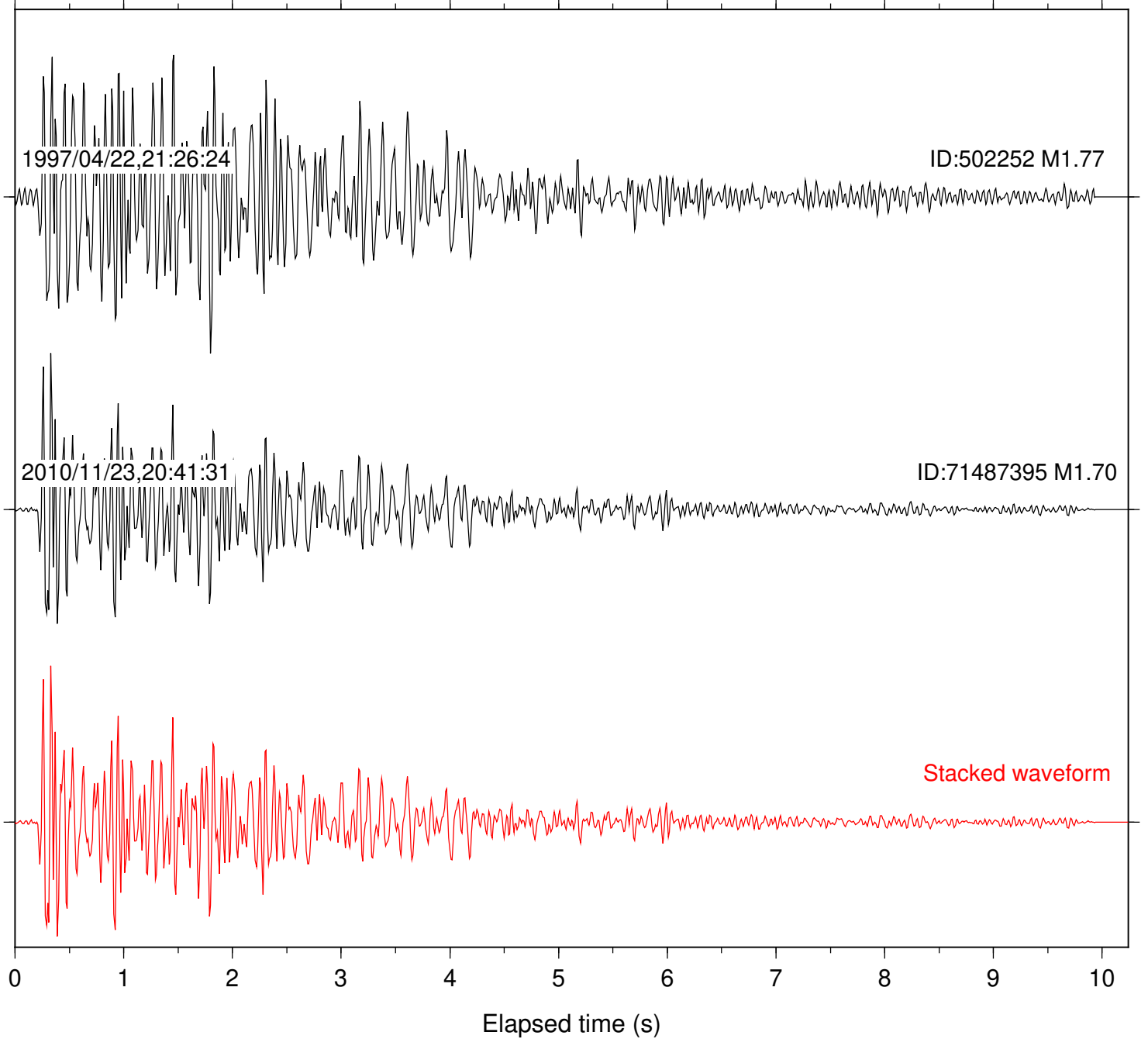
SeqID: MTJMC153 Station: GCW Com: EHZ

Lat: 39.04 Lon:-123.12 Focal depth: 5.46 km



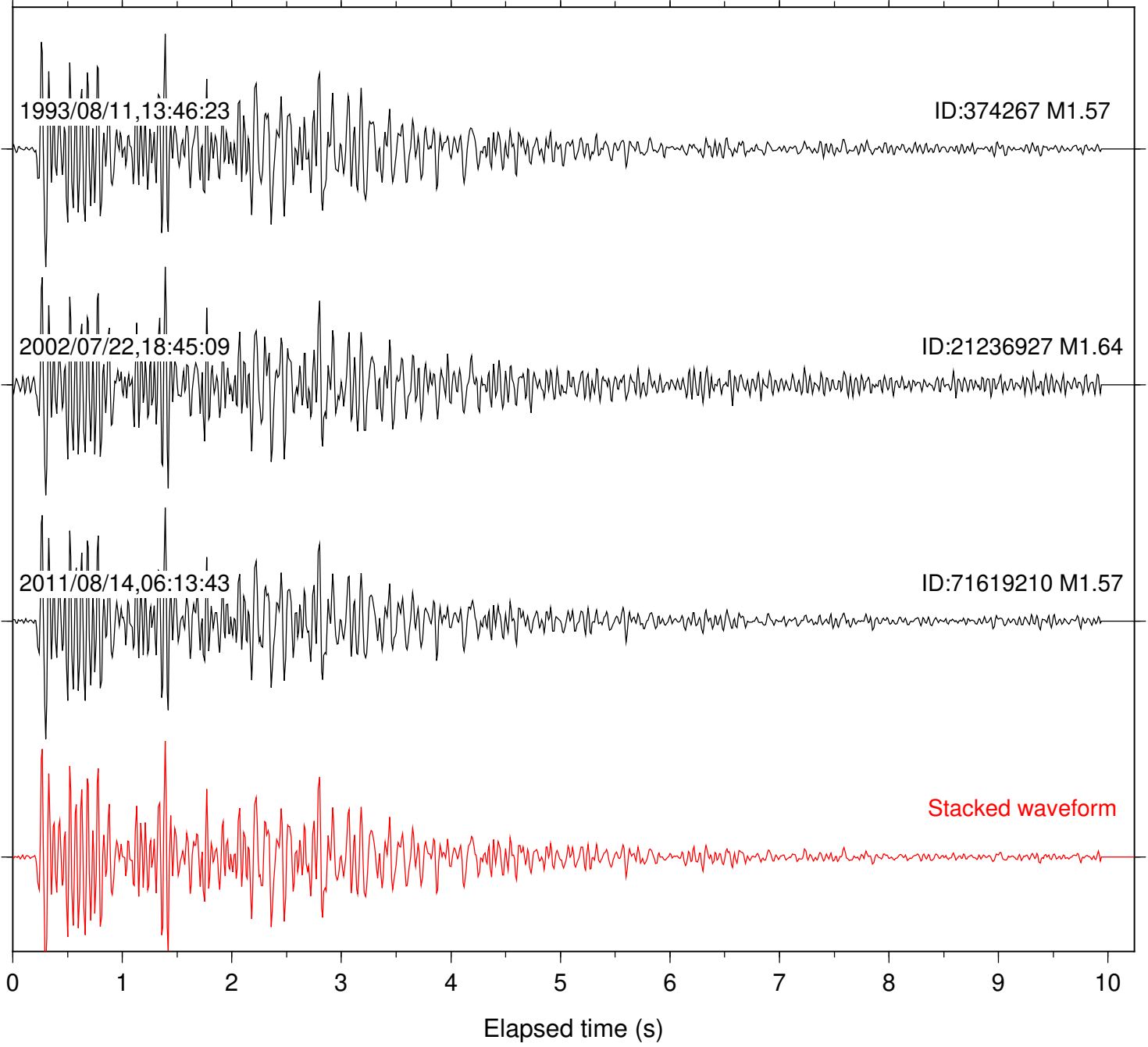
SeqID: MTJMC155 Station: GCW Com: EHZ

Lat: 39.05 Lon:-123.09 Focal depth: 2.19 km



SeqID: MTJMC163 Station: GCW Com: EHZ

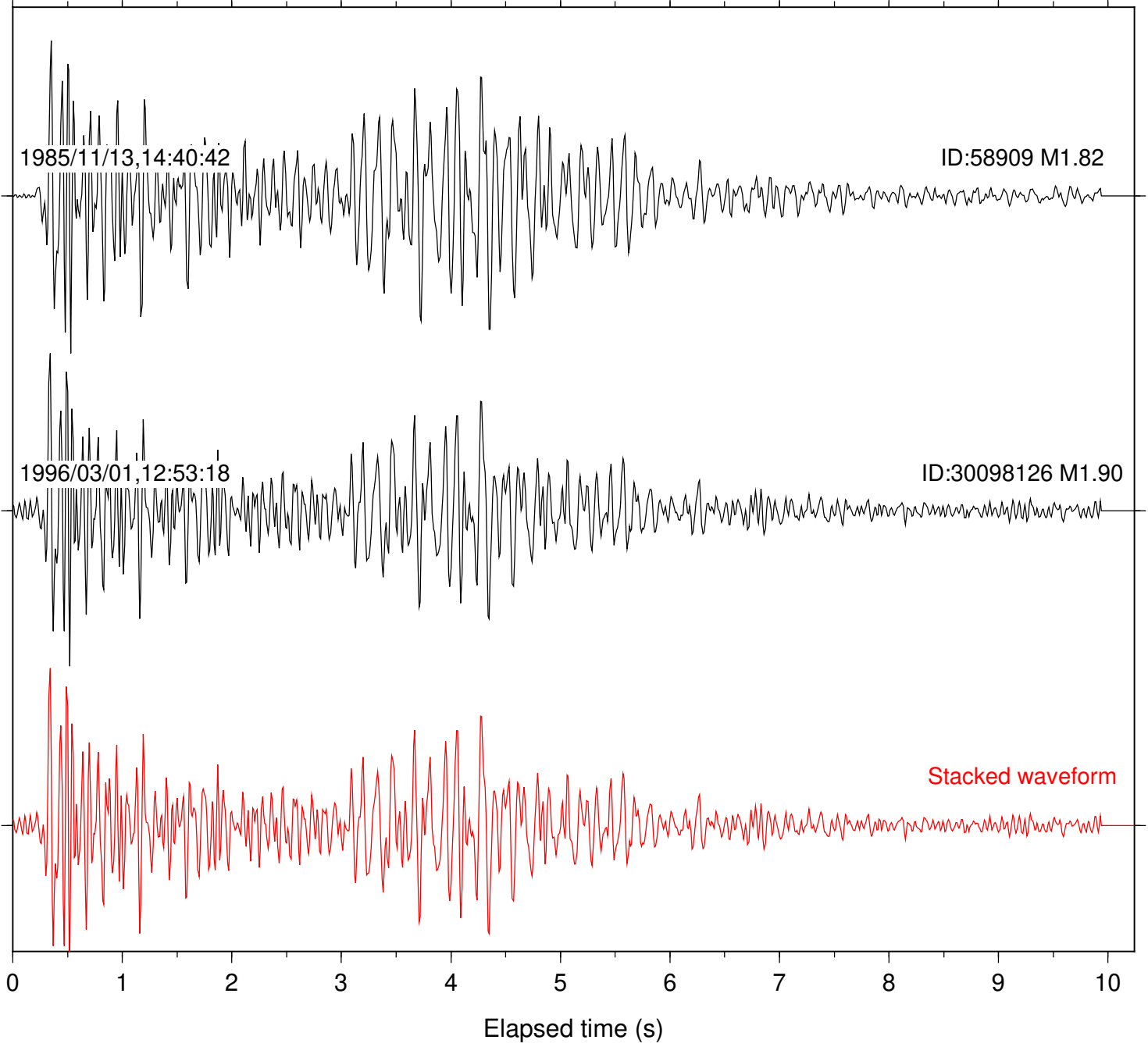
Lat: 39.02 Lon:-123.04 Focal depth: 6.20 km





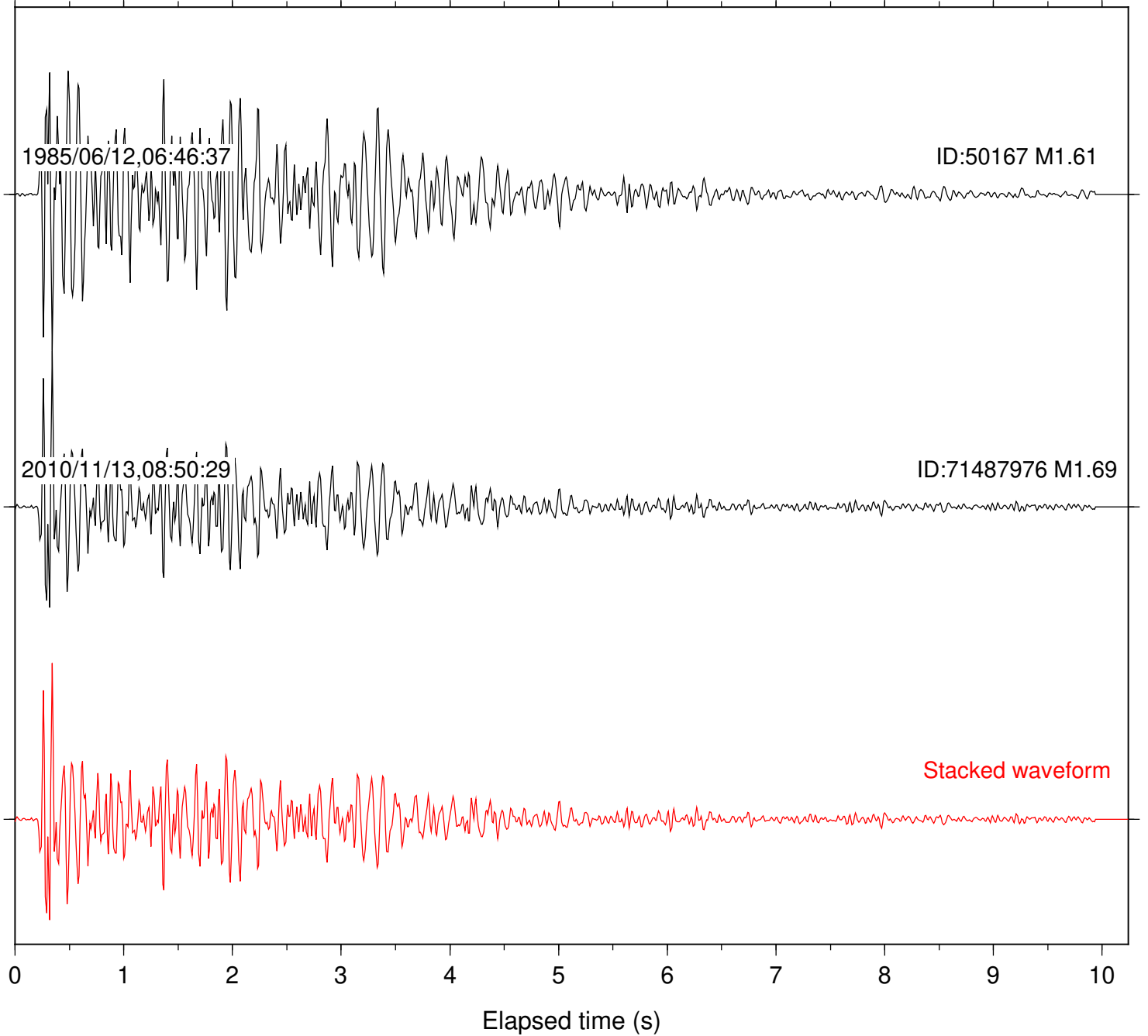
SeqID: MTJMC183 Station: GCW Com: EHZ

Lat: 38.96 Lon:-123.02 Focal depth: 6.48 km



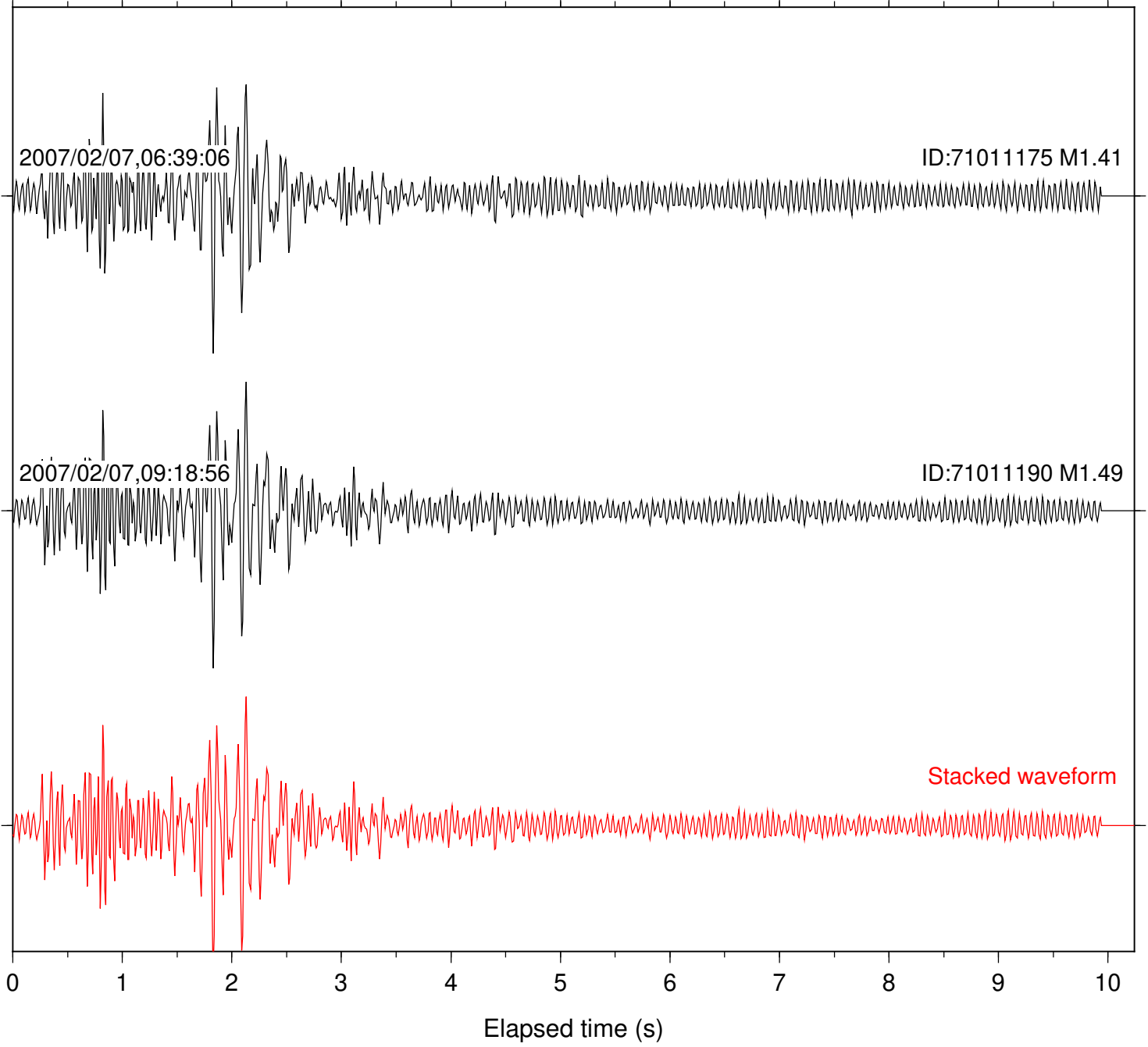
SeqID: MTJMC184 Station: GCW Com: EHZ

Lat: 39.04 Lon:-123.09 Focal depth: 2.17 km



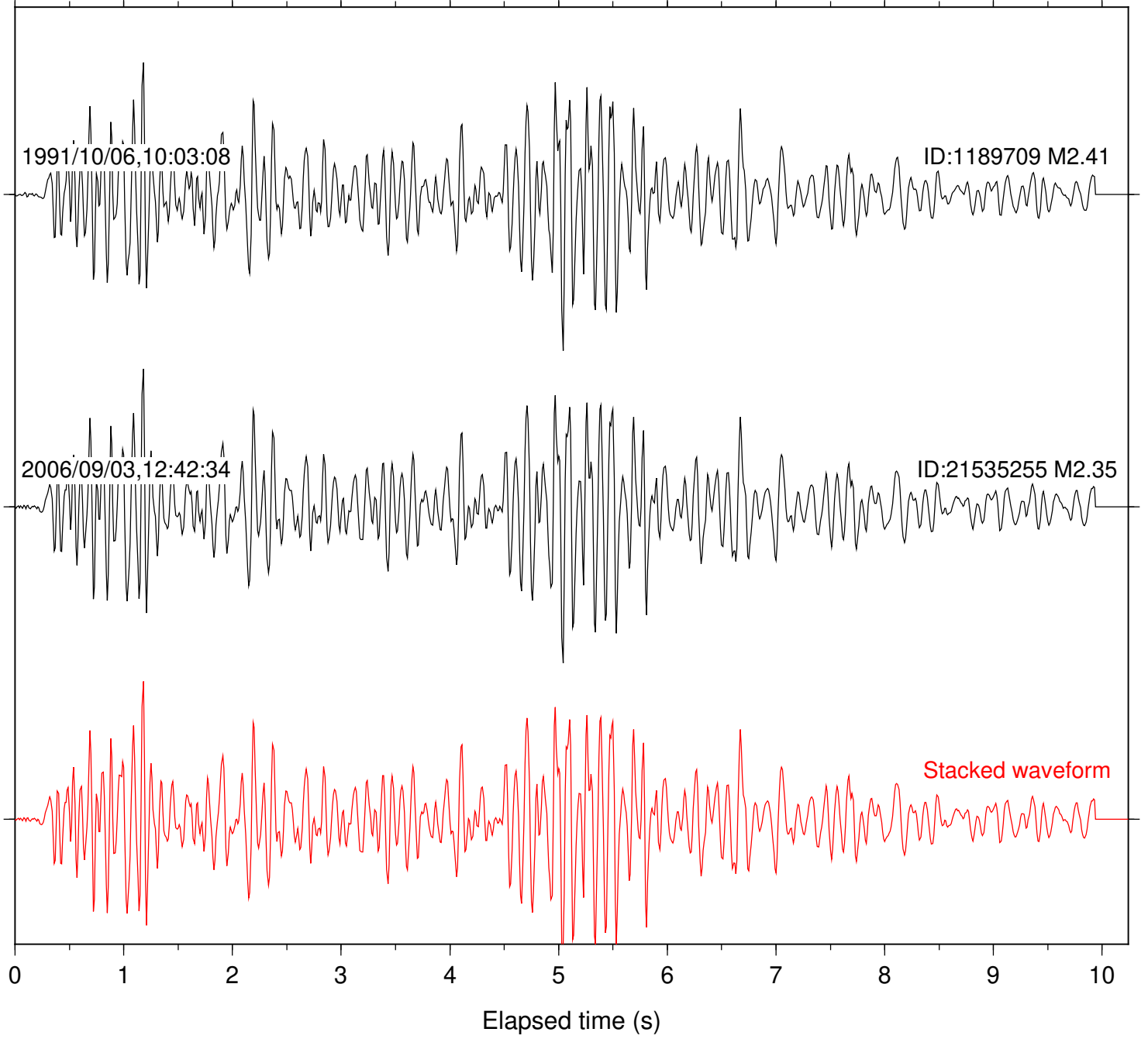
SeqID: MTJMC94 Station: GCW Com: EHZ

Lat: 39.13 Lon:-123.01 Focal depth: 6.83 km



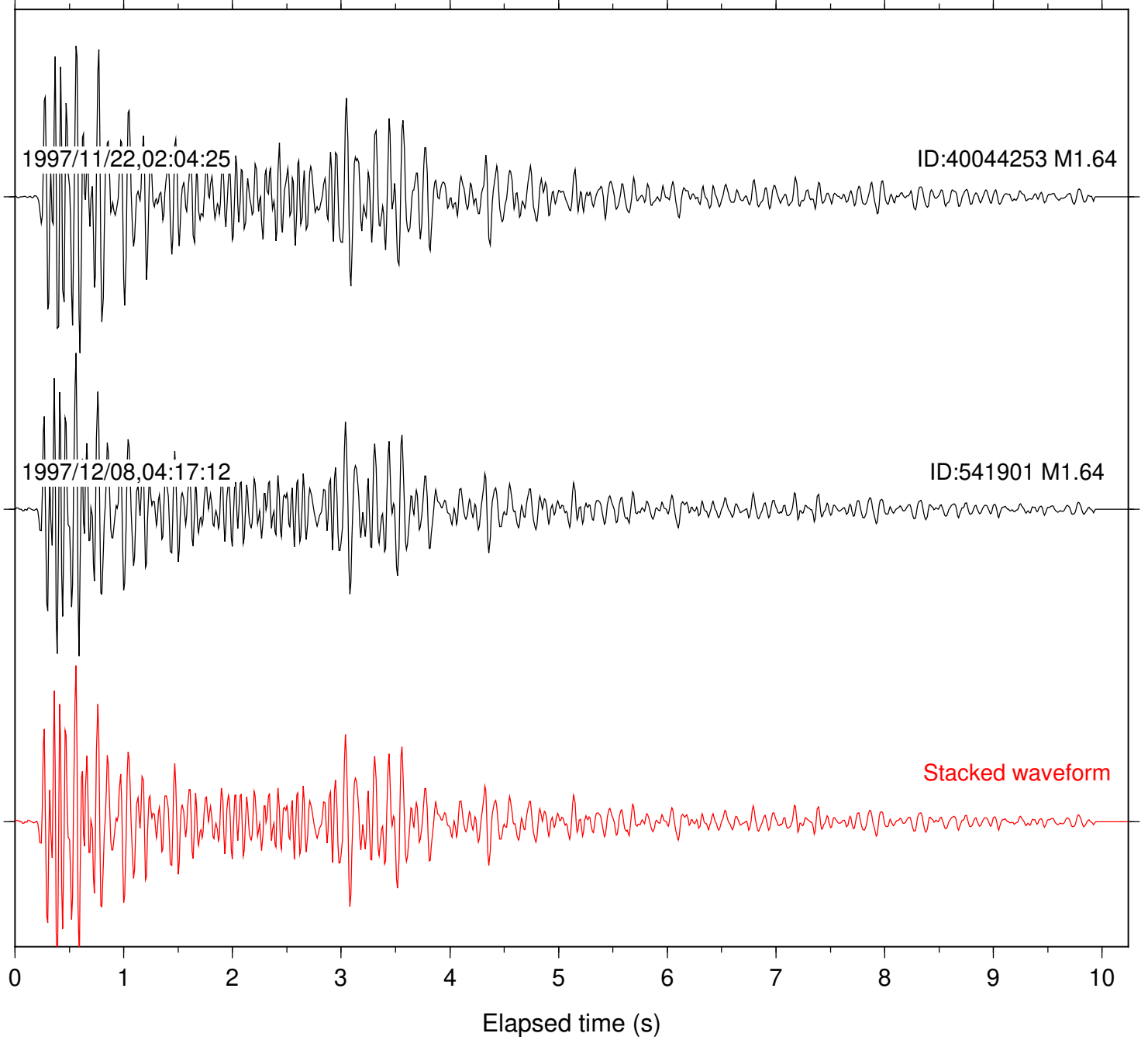
SeqID: MTJMC151 Station: GDCB Com: EHZ

Lat: 38.96 Lon:-123.06 Focal depth: 1.98 km



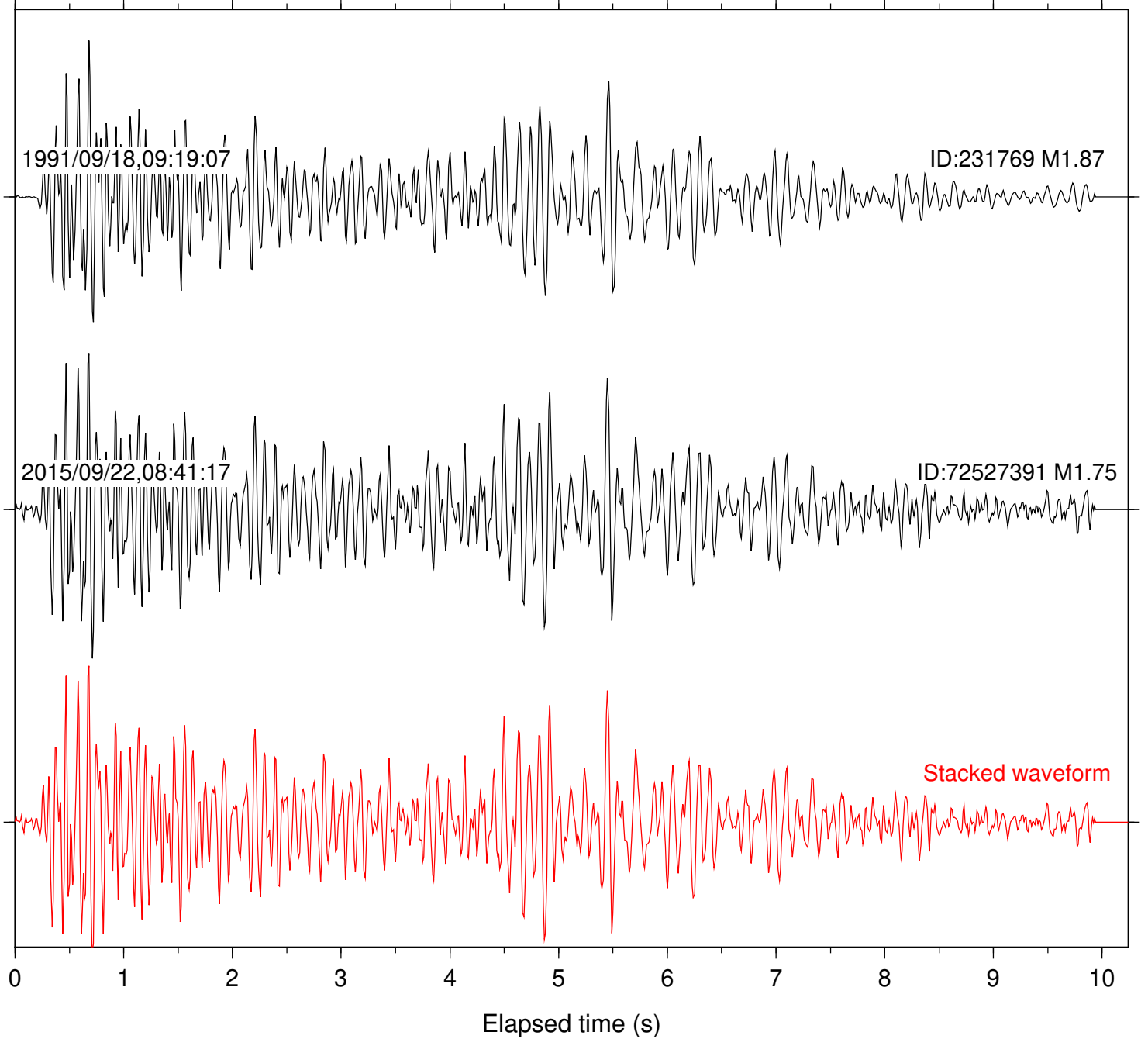
SeqID: MTJMC152 Station: GDCB Com: EHZ

Lat: 38.89 Lon:-123.22 Focal depth: 0.45 km



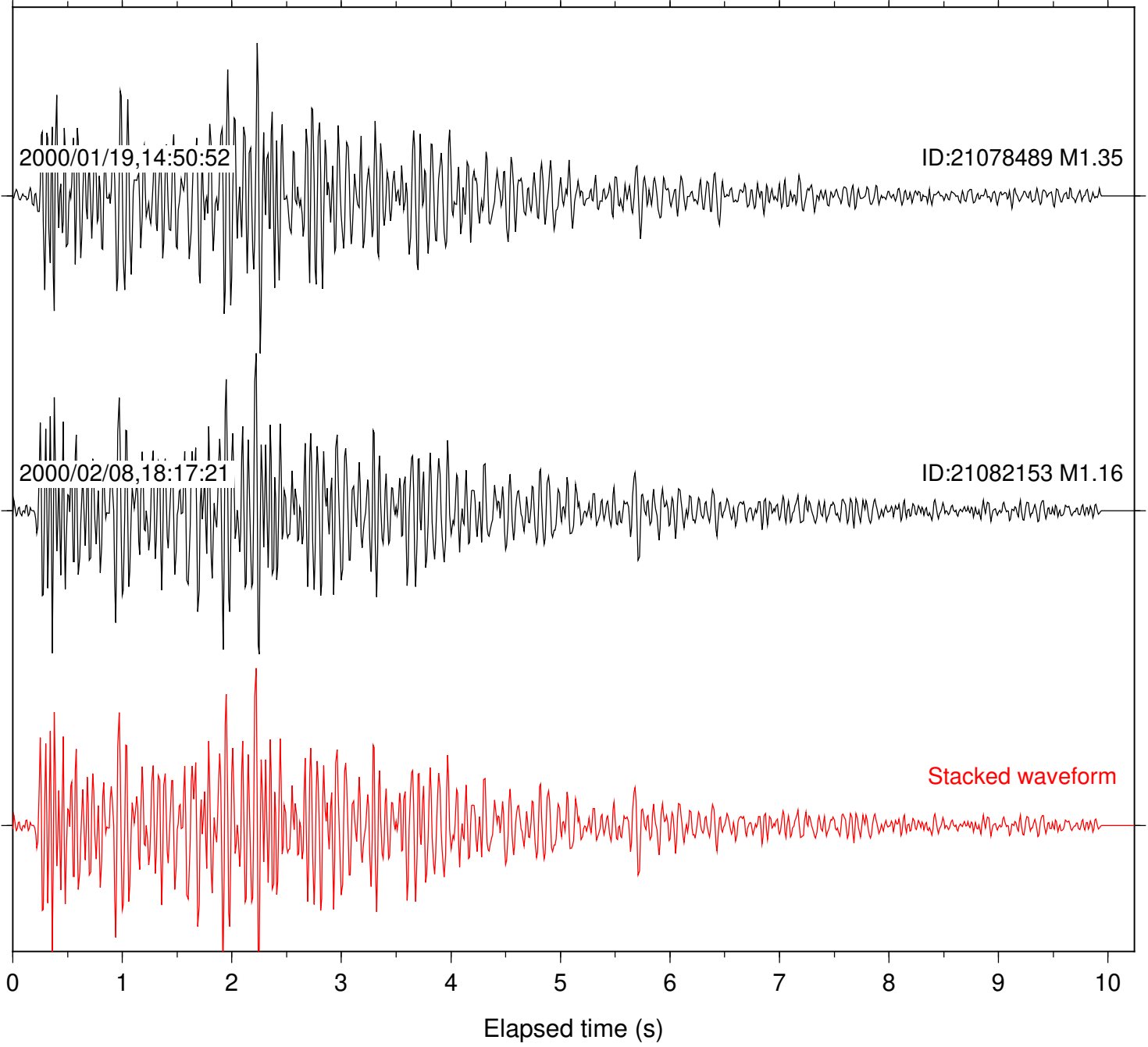
SeqID: MTJMC175 Station: GDCB Com: EHZ

Lat: 38.92 Lon:-123.02 Focal depth: 5.64 km



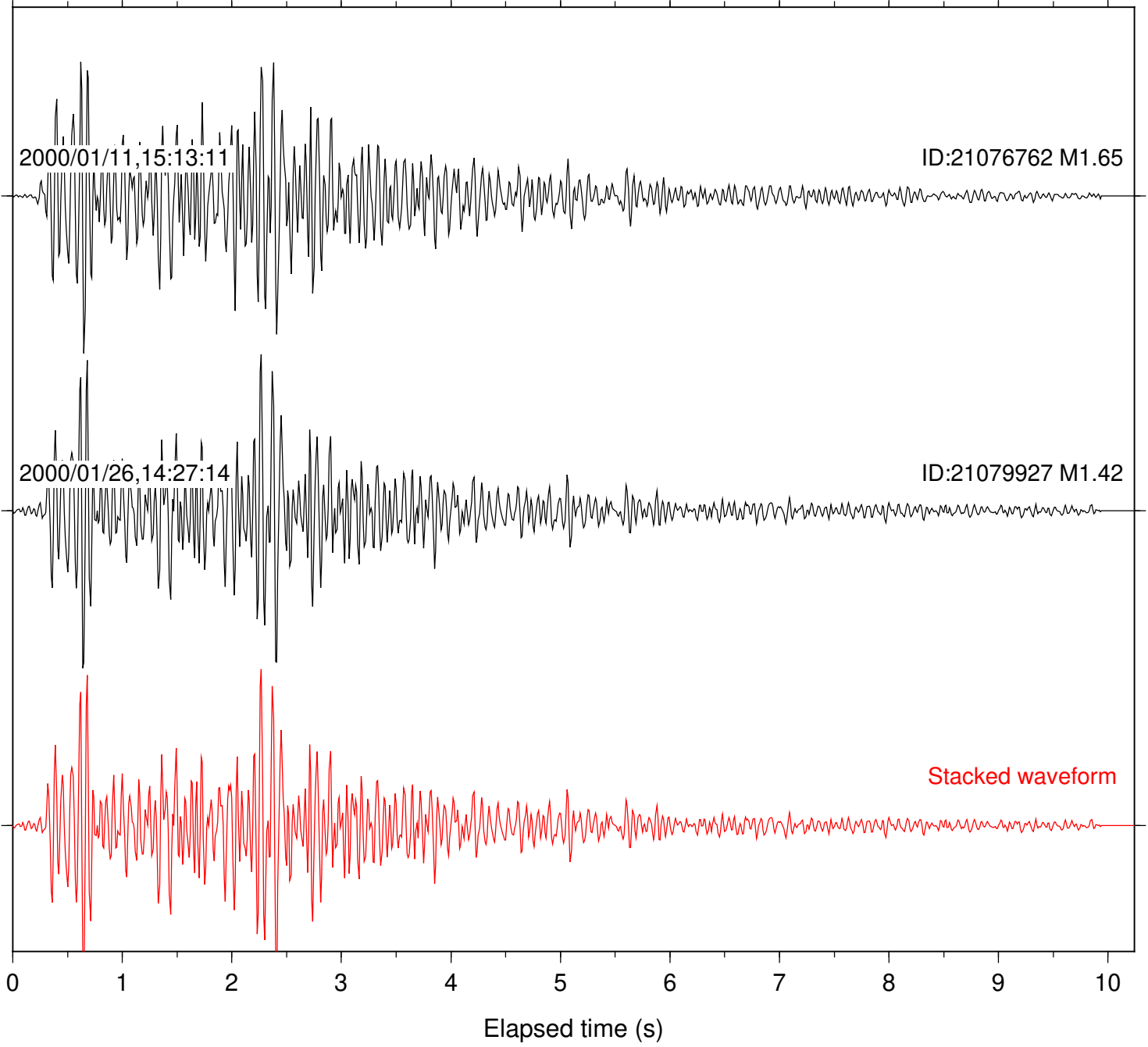
SeqID: MTJMC140 Station: GDXB Com: HHZ

Lat: 38.75 Lon:-122.92 Focal depth: 5.54 km



SeqID: MTJMC141 Station: GDXB Com: HHZ

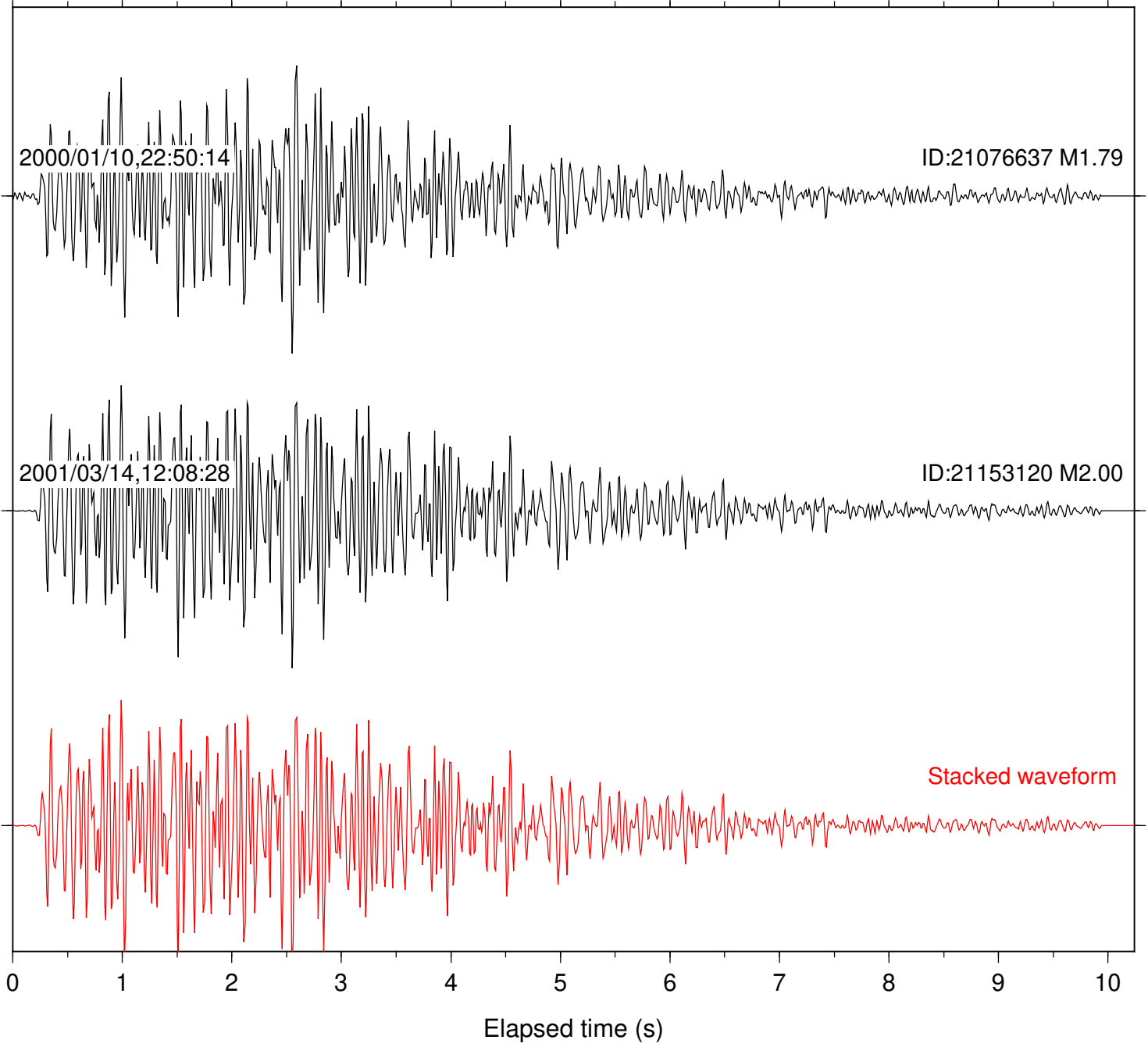
Lat: 38.78 Lon:-122.92 Focal depth: 4.90 km





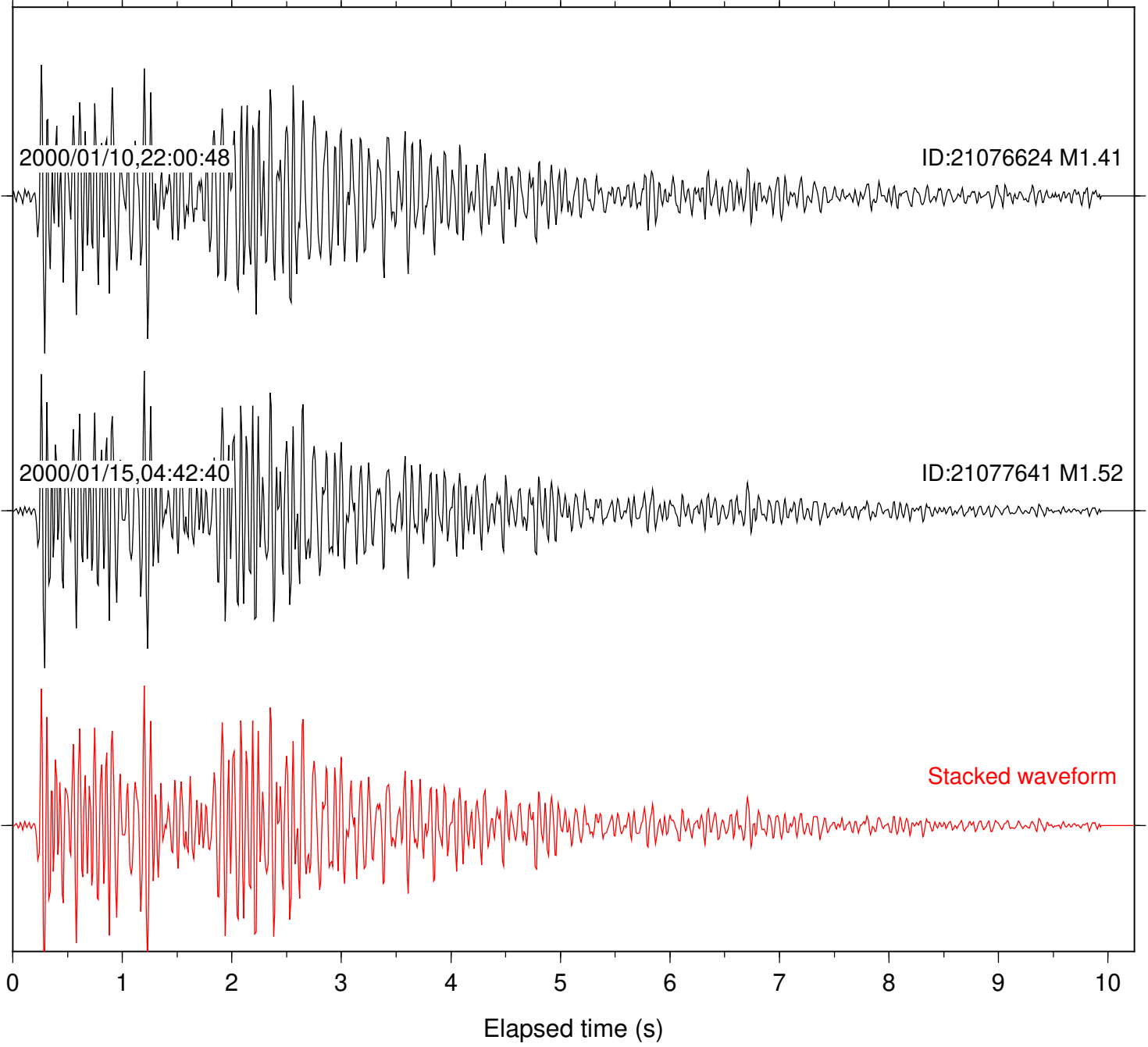
SeqID: MTJMC142 Station: GDXB Com: HHZ

Lat: 38.76 Lon:-122.92 Focal depth: 5.11 km



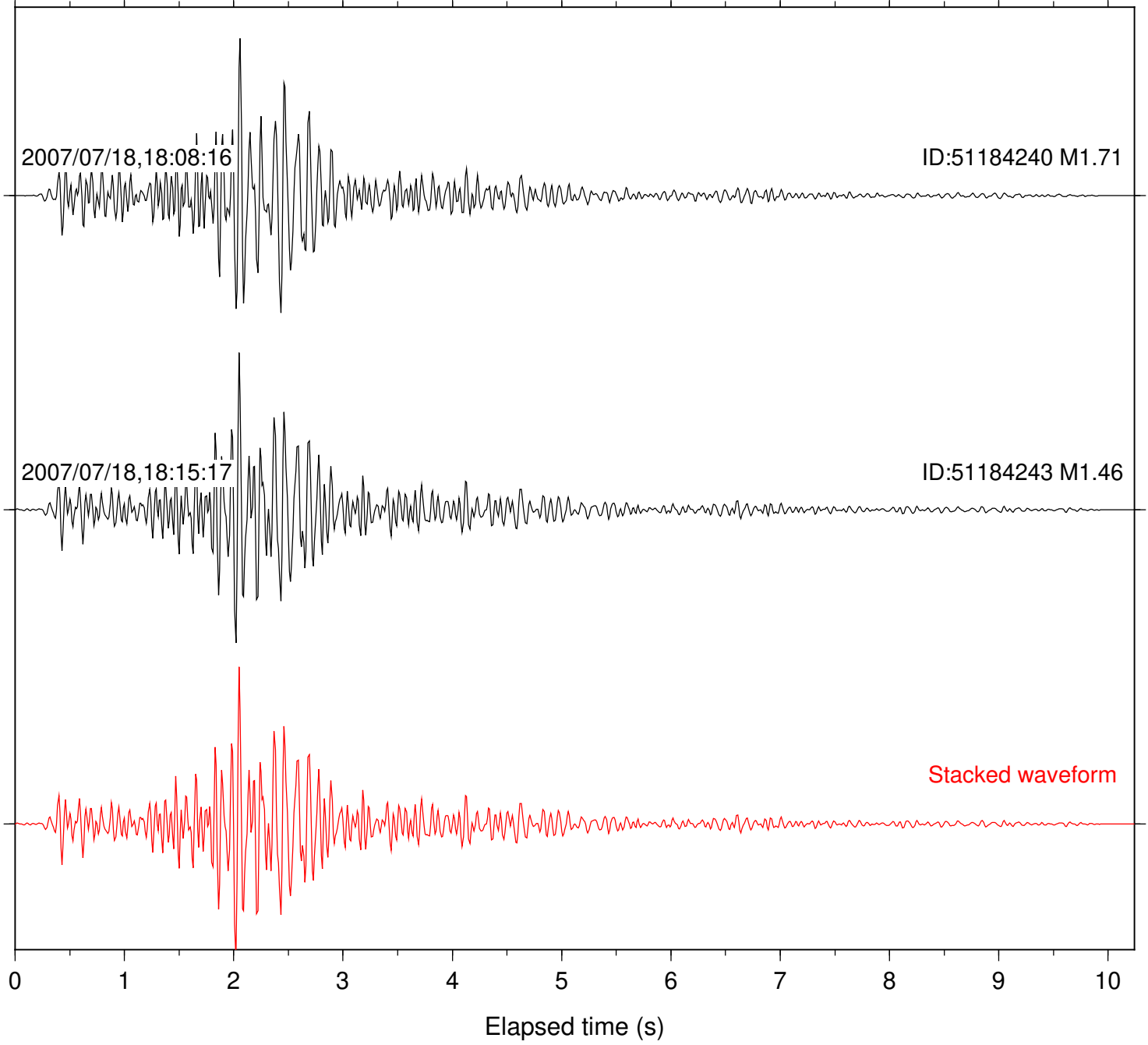
SeqID: MTJMC144 Station: GDXB Com: HHZ

Lat: 38.76 Lon:-122.92 Focal depth: 6.12 km



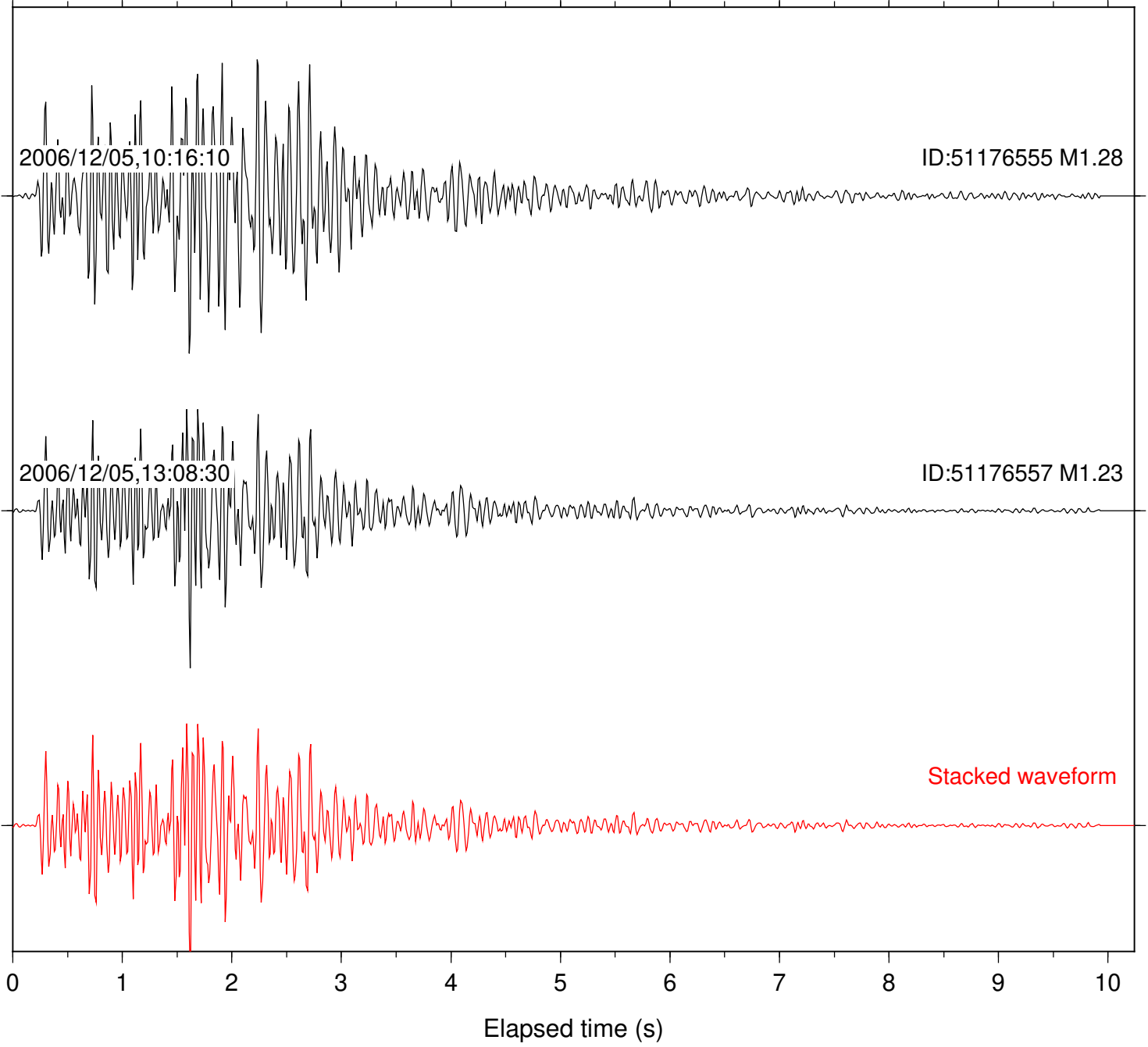
SeqID: MTJMC92 Station: GDXB Com: HHZ

Lat: 38.83 Lon:-122.92 Focal depth: 4.28 km



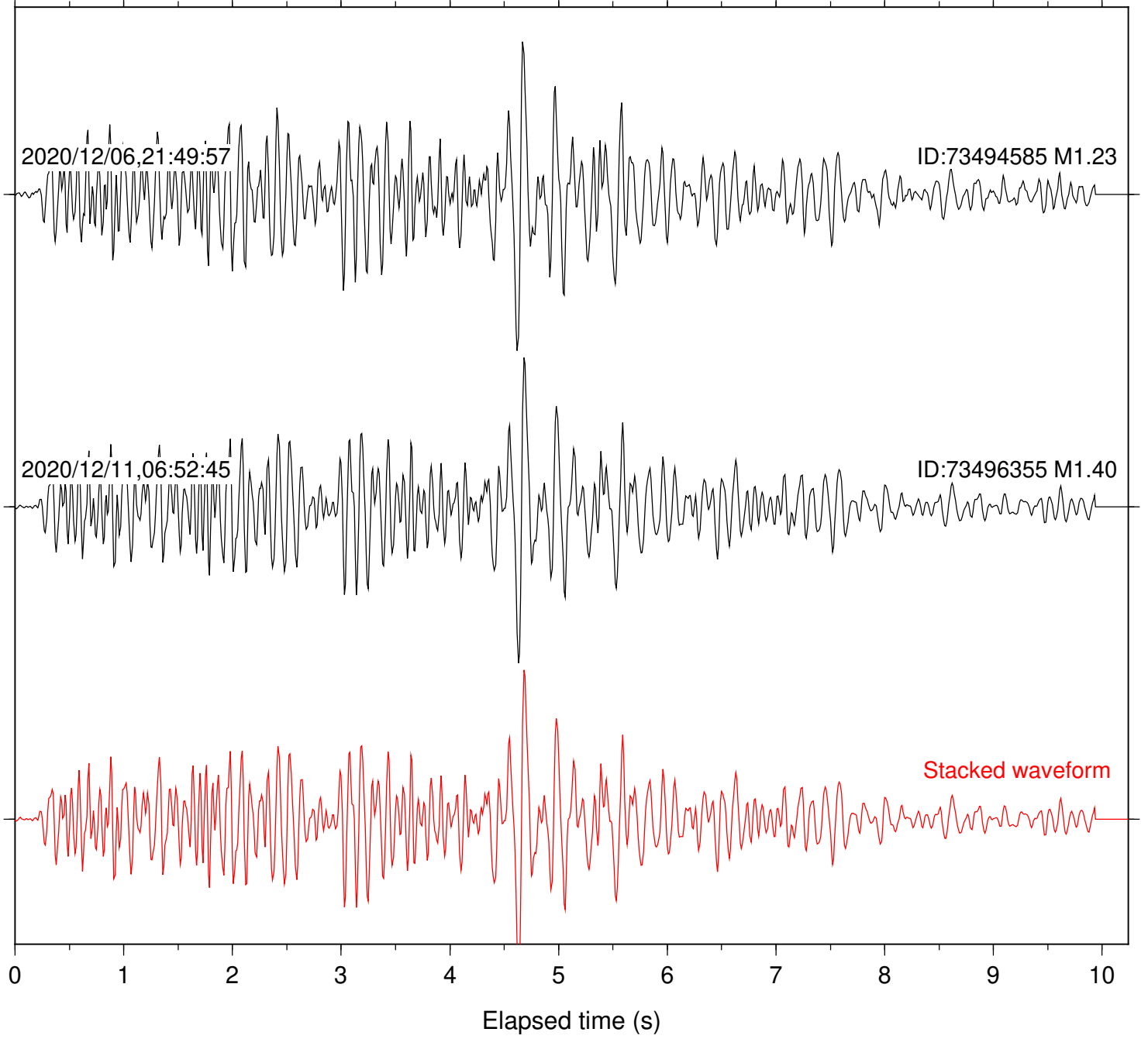
SeqID: MTJMC95 Station: GDXB Com: HHZ

Lat: 38.87 Lon:-122.81 Focal depth: 1.34 km



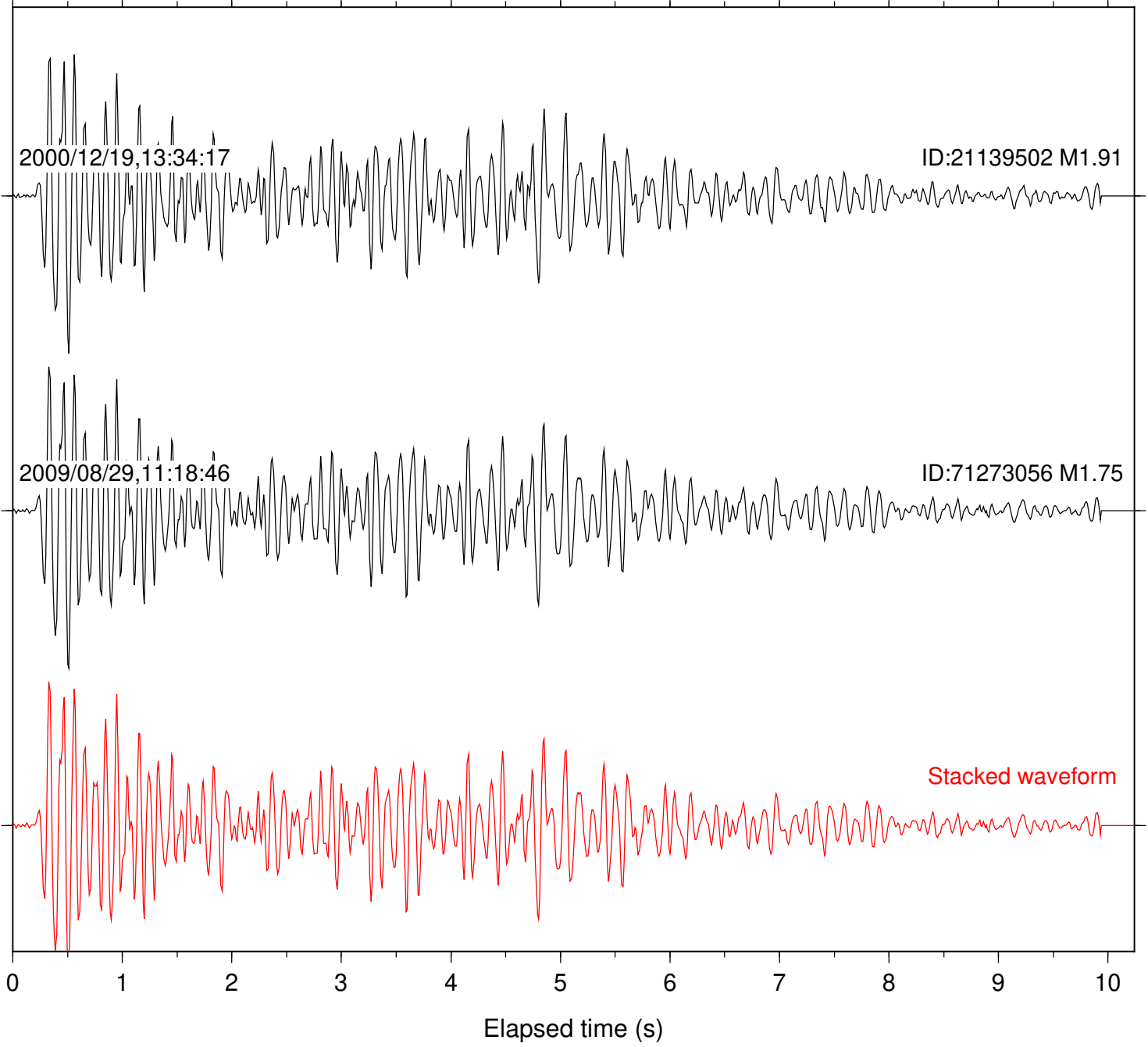
SeqID: MTJMC0 Station: GHGB Com: EHZ

Lat: 39.03 Lon:-123.07 Focal depth: 3.32 km



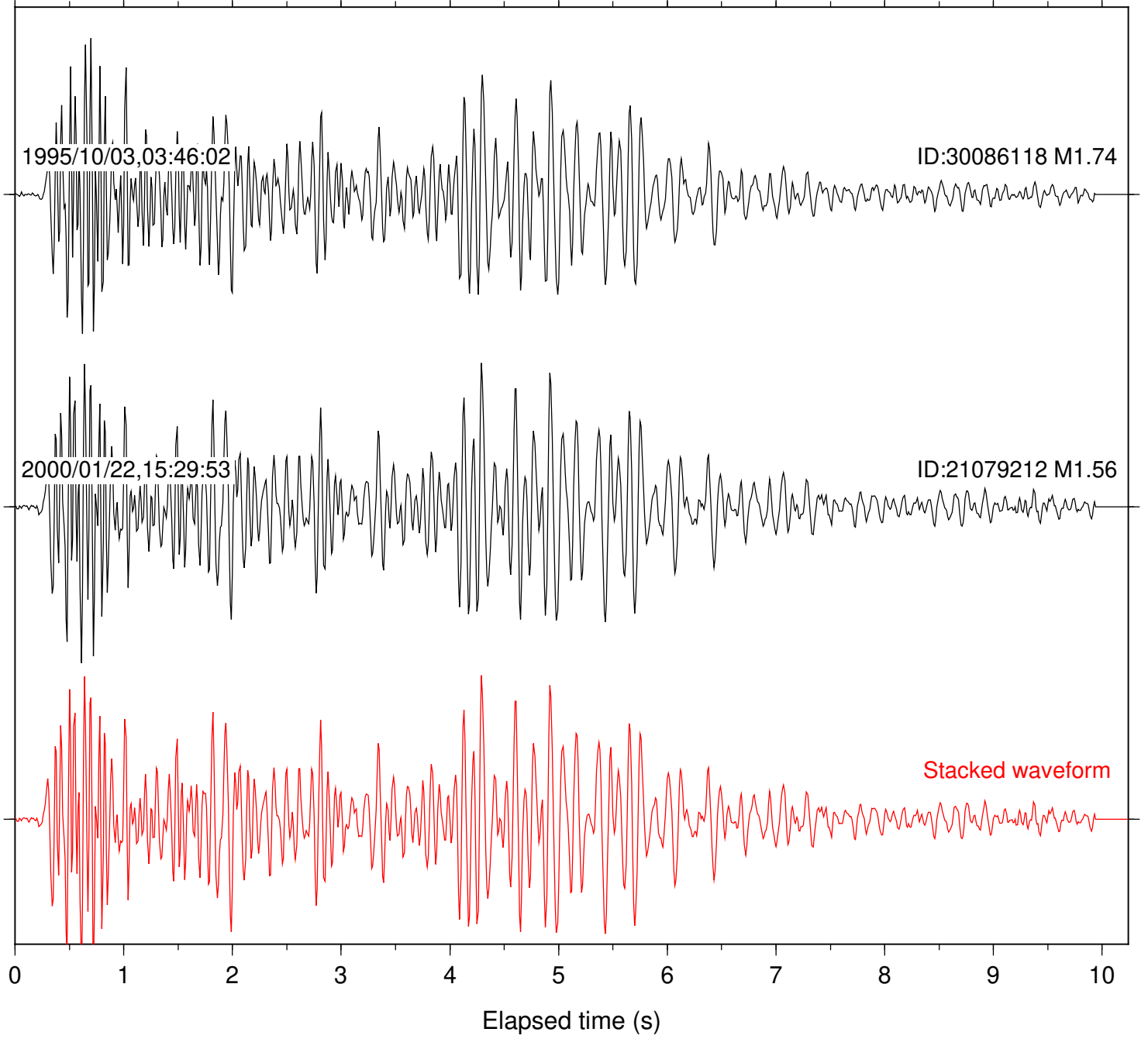
SeqID: MTJMC134 Station: GHGB Com: EHZ

Lat: 39.12 Lon:-123.12 Focal depth: 5.51 km



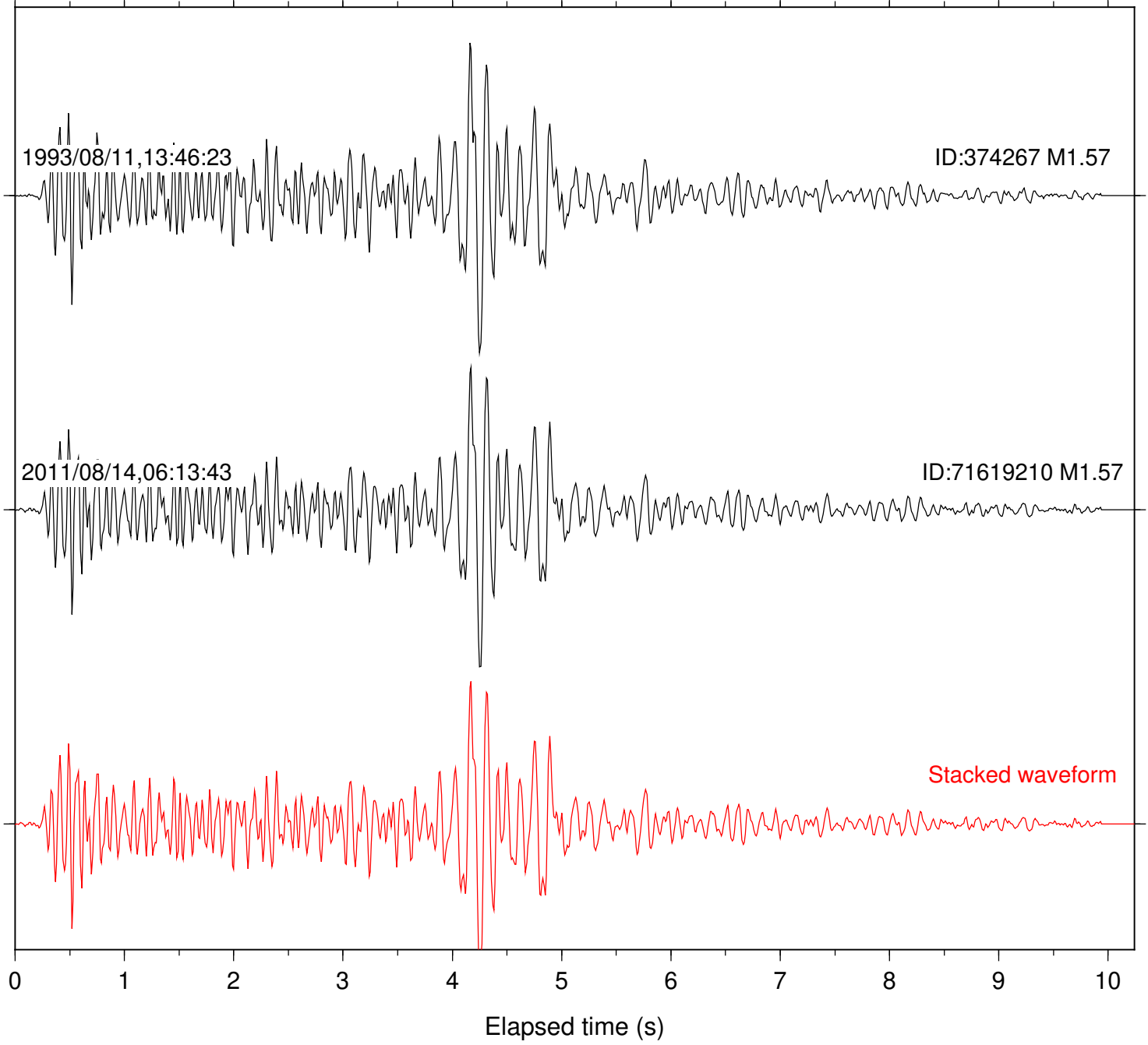
SeqID: MTJMC139 Station: GHGB Com: EHZ

Lat: 39.31 Lon:-122.79 Focal depth: 8.90 km



SeqID: MTJMC163 Station: GHGB Com: EHZ

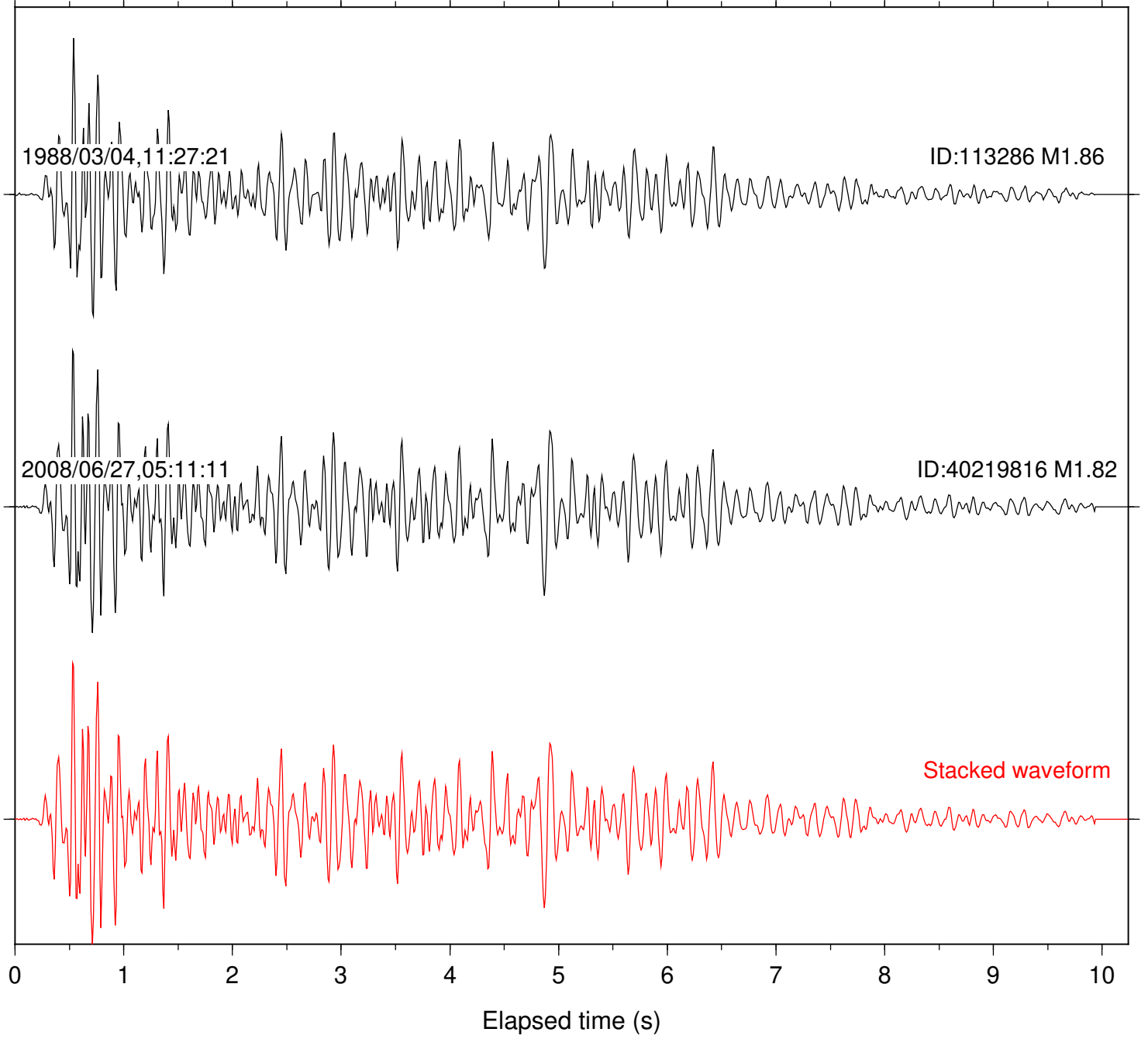
Lat: 39.02 Lon:-123.04 Focal depth: 6.20 km





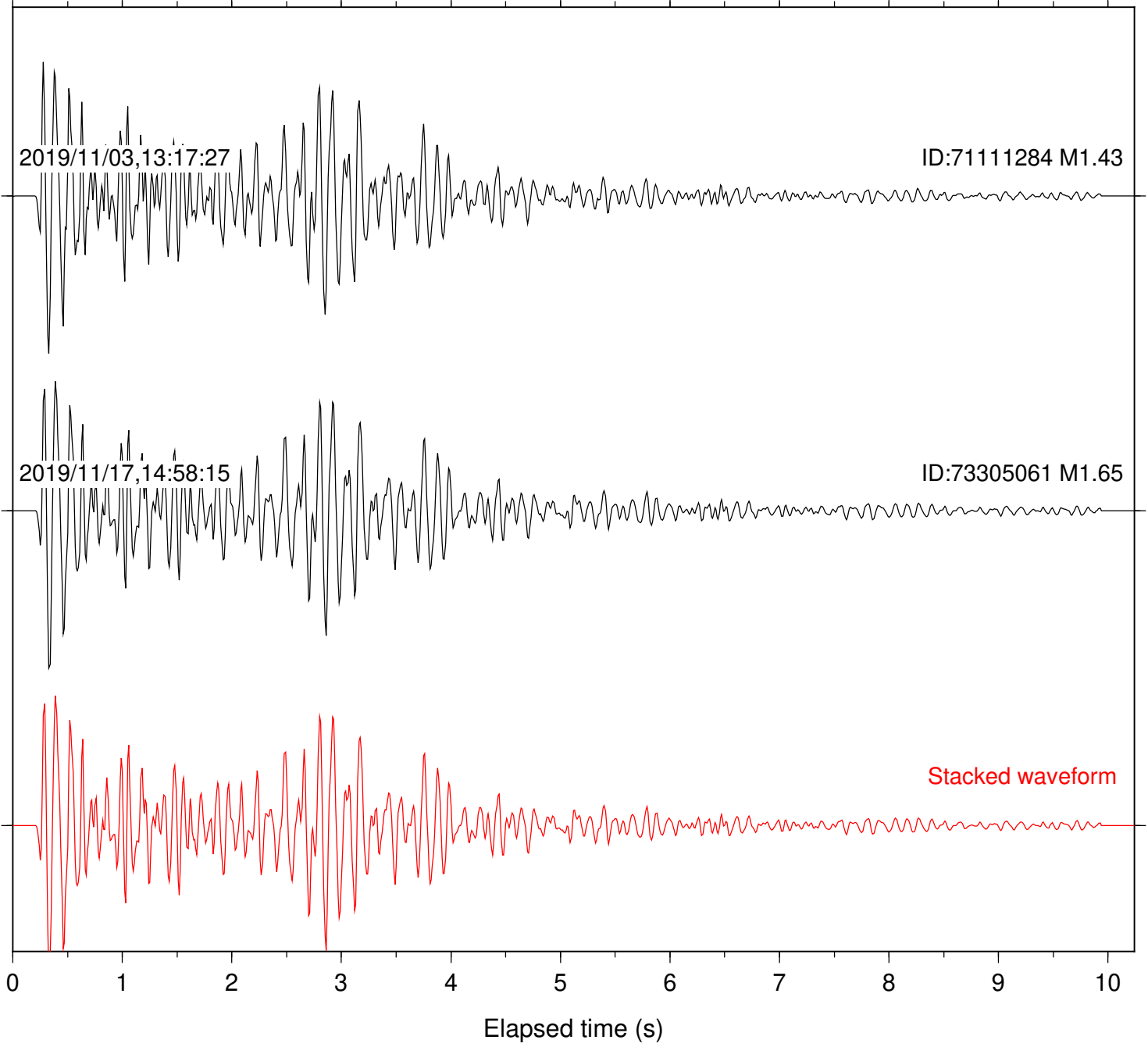
SeqID: MTJMC182 Station: GHGB Com: EHZ

Lat: 38.99 Lon:-123.03 Focal depth: 5.38 km



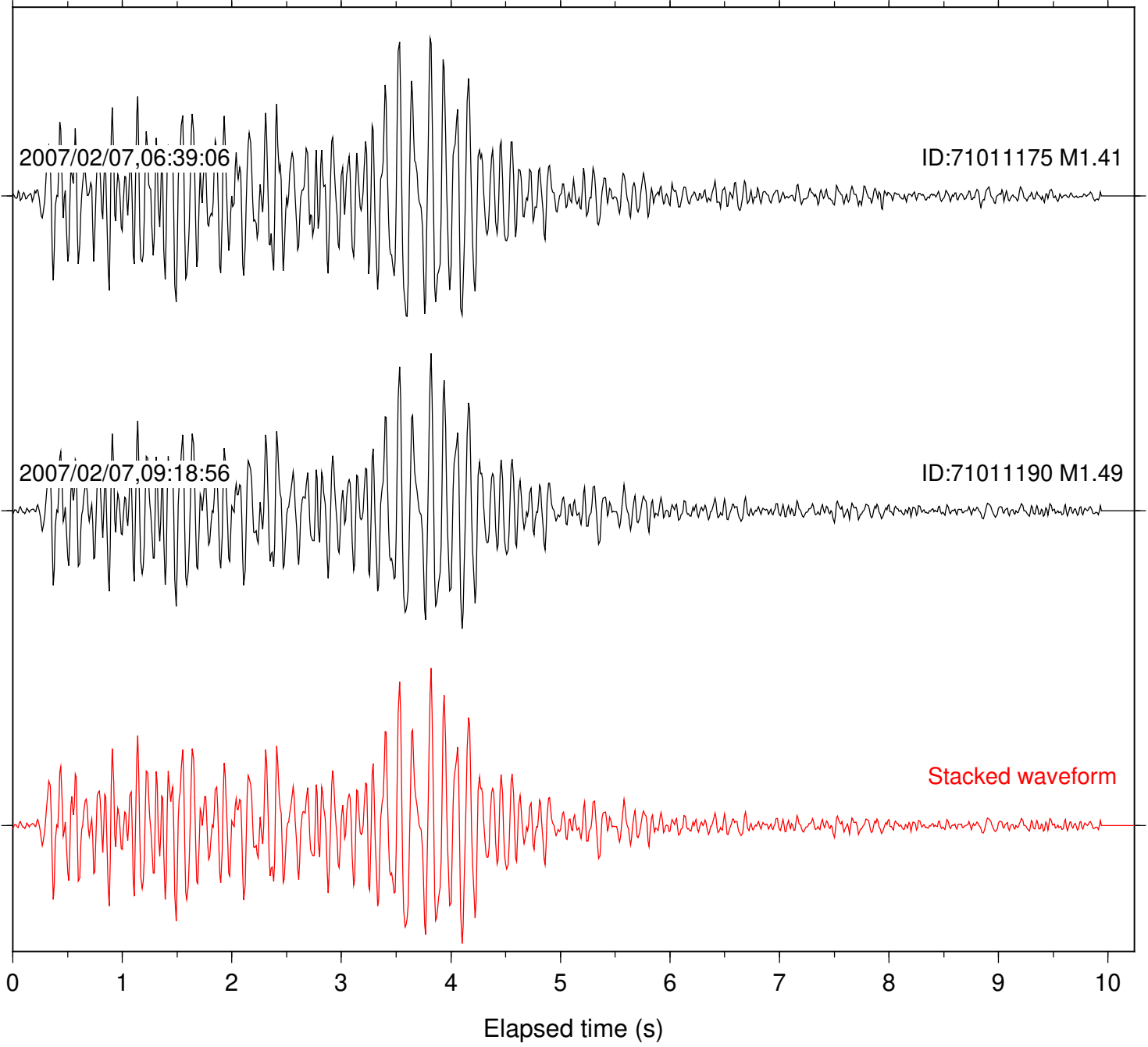
SeqID: MTJMC84 Station: GHGB Com: EHZ

Lat: 39.13 Lon:-122.96 Focal depth: 0.42 km



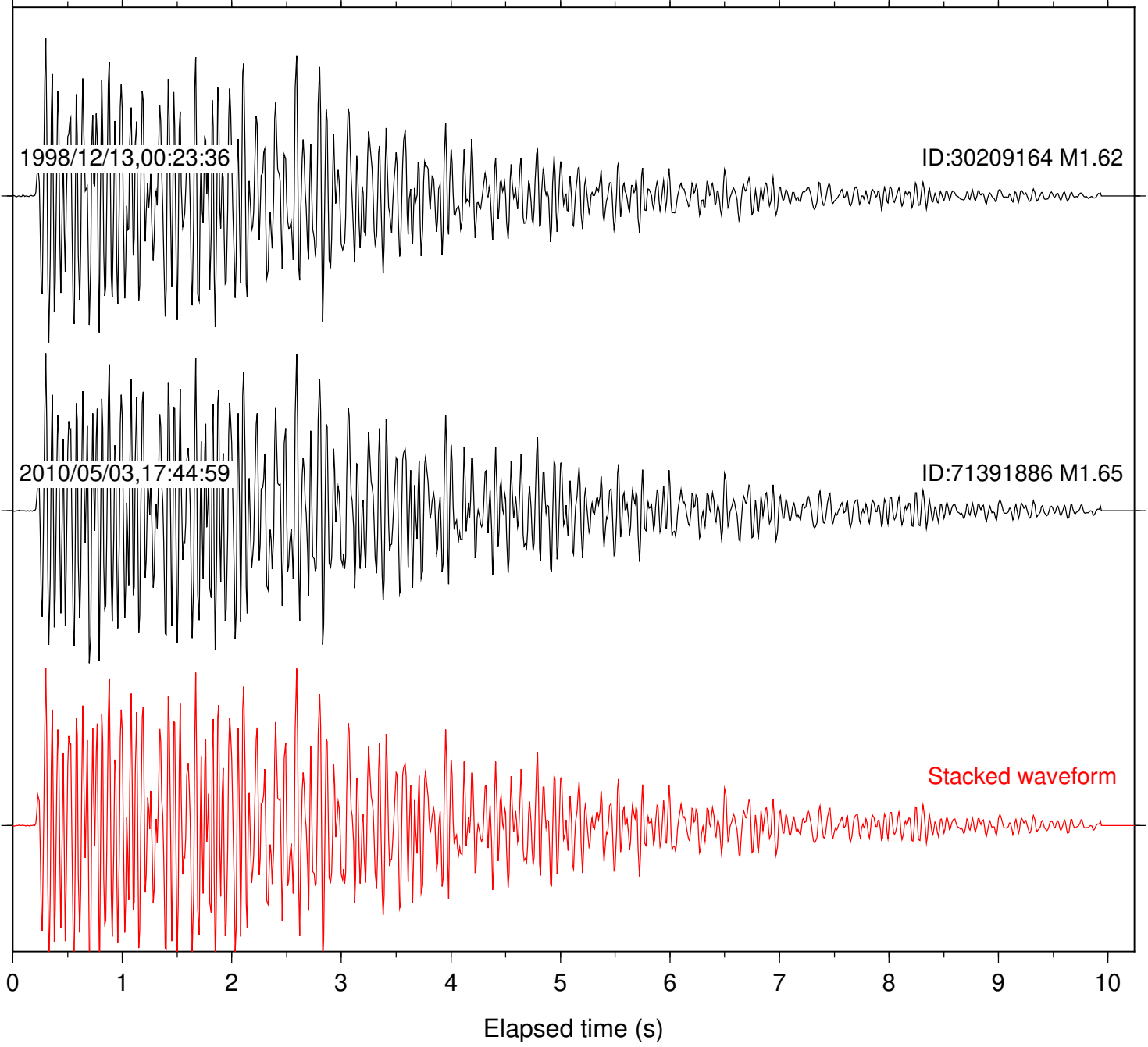
SeqID: MTJMC94 Station: GHGB Com: EHZ

Lat: 39.13 Lon:-123.01 Focal depth: 6.83 km



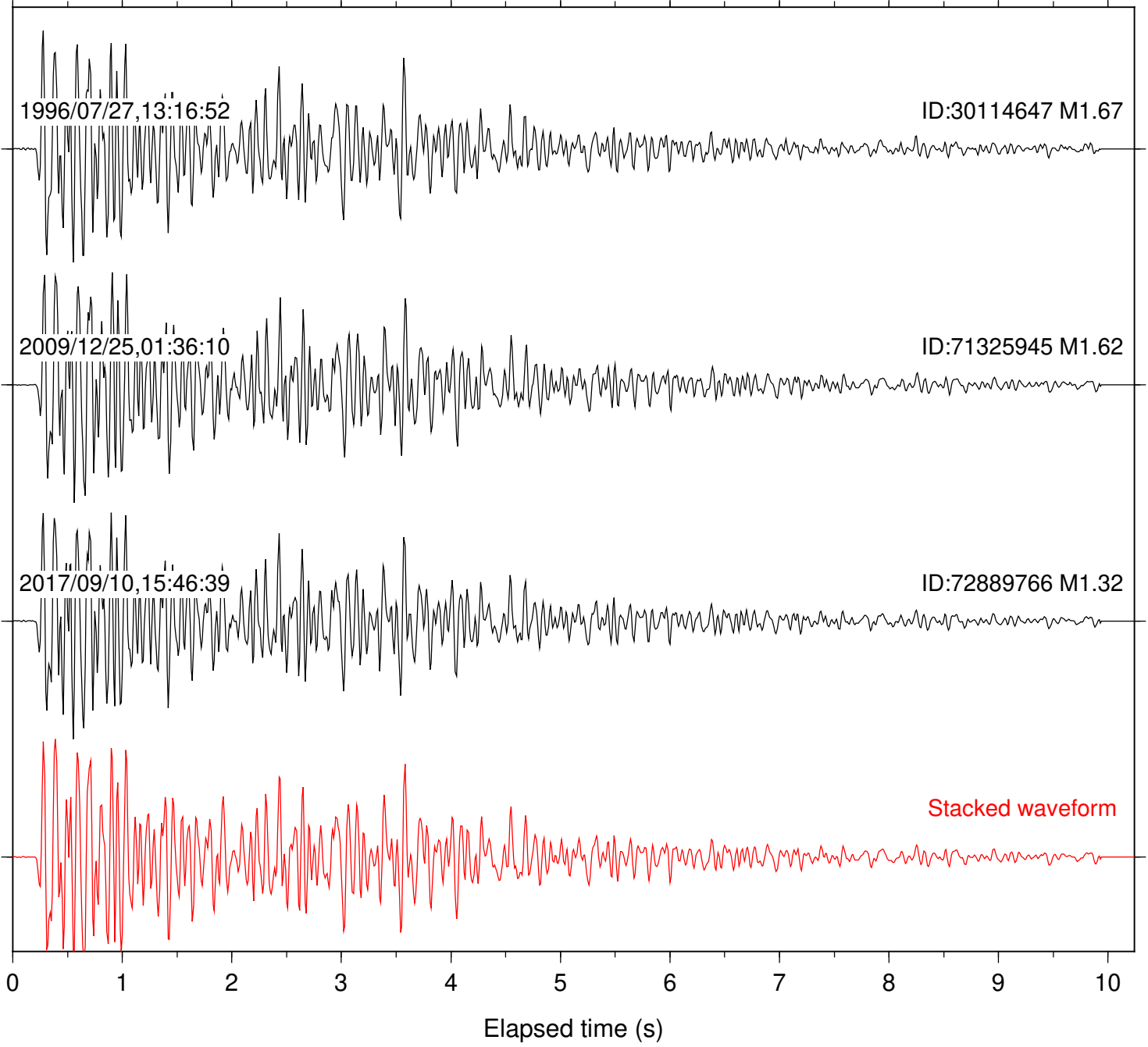
SeqID: MTJMC102 Station: GHL Com: EHZ

Lat: 39.11 Lon:-123.09 Focal depth: 9.66 km



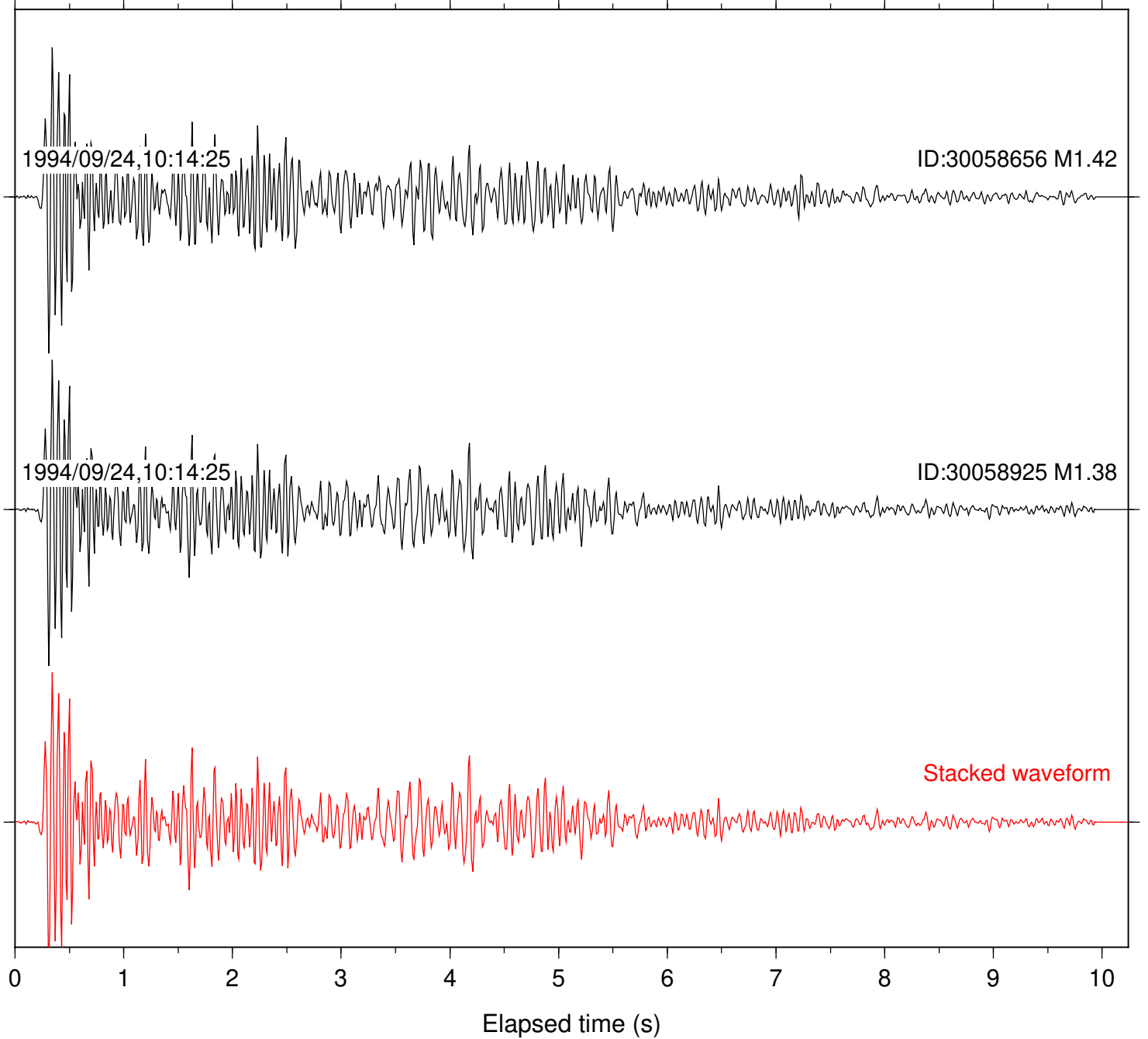
SeqID: MTJMC106 Station: GHL Com: EHZ

Lat: 38.93 Lon:-123.05 Focal depth: 0.69 km



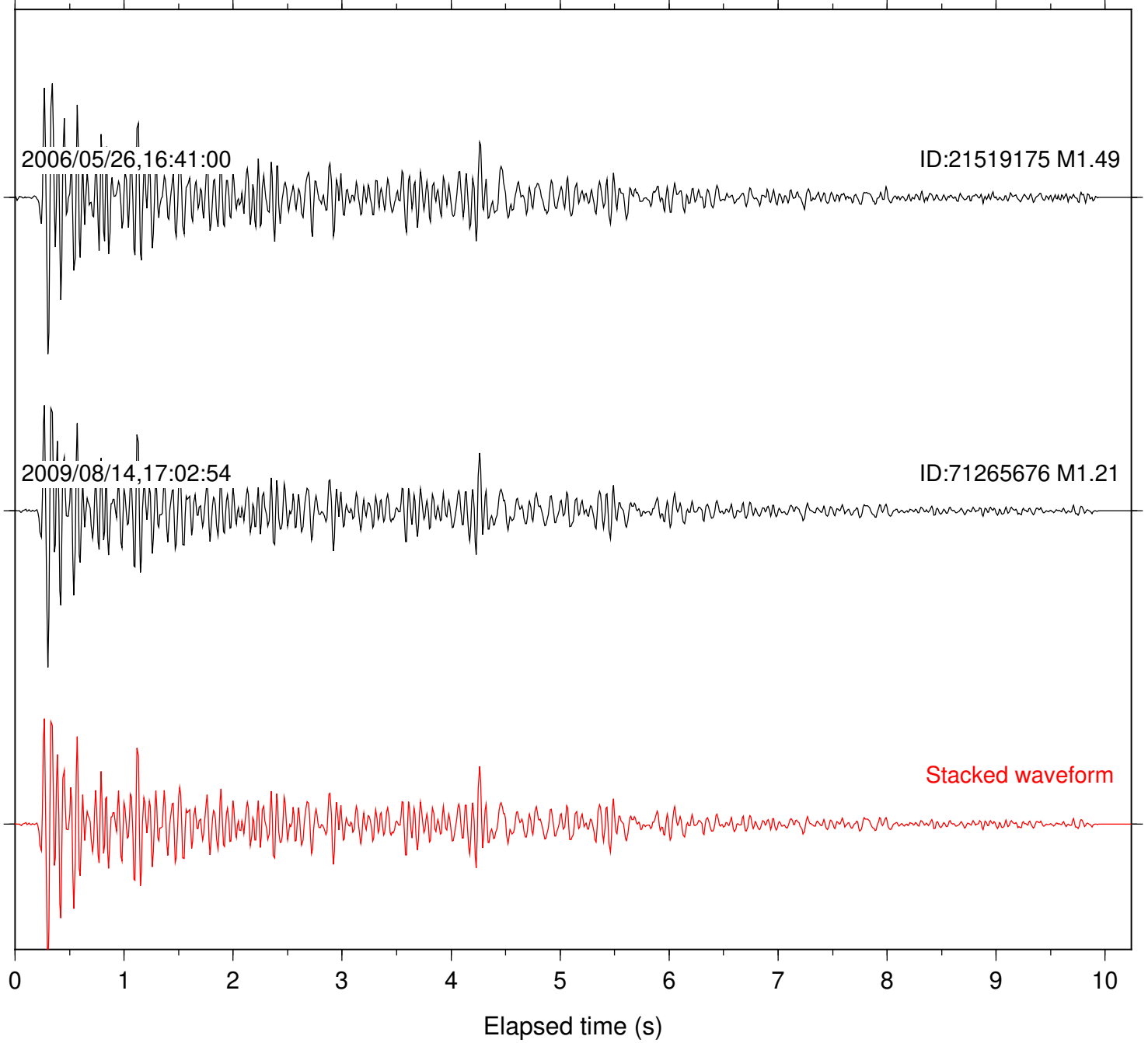
SeqID: MTJMC108 Station: GHL Com: EHZ

Lat: 38.90 Lon:-123.23 Focal depth: 4.47 km



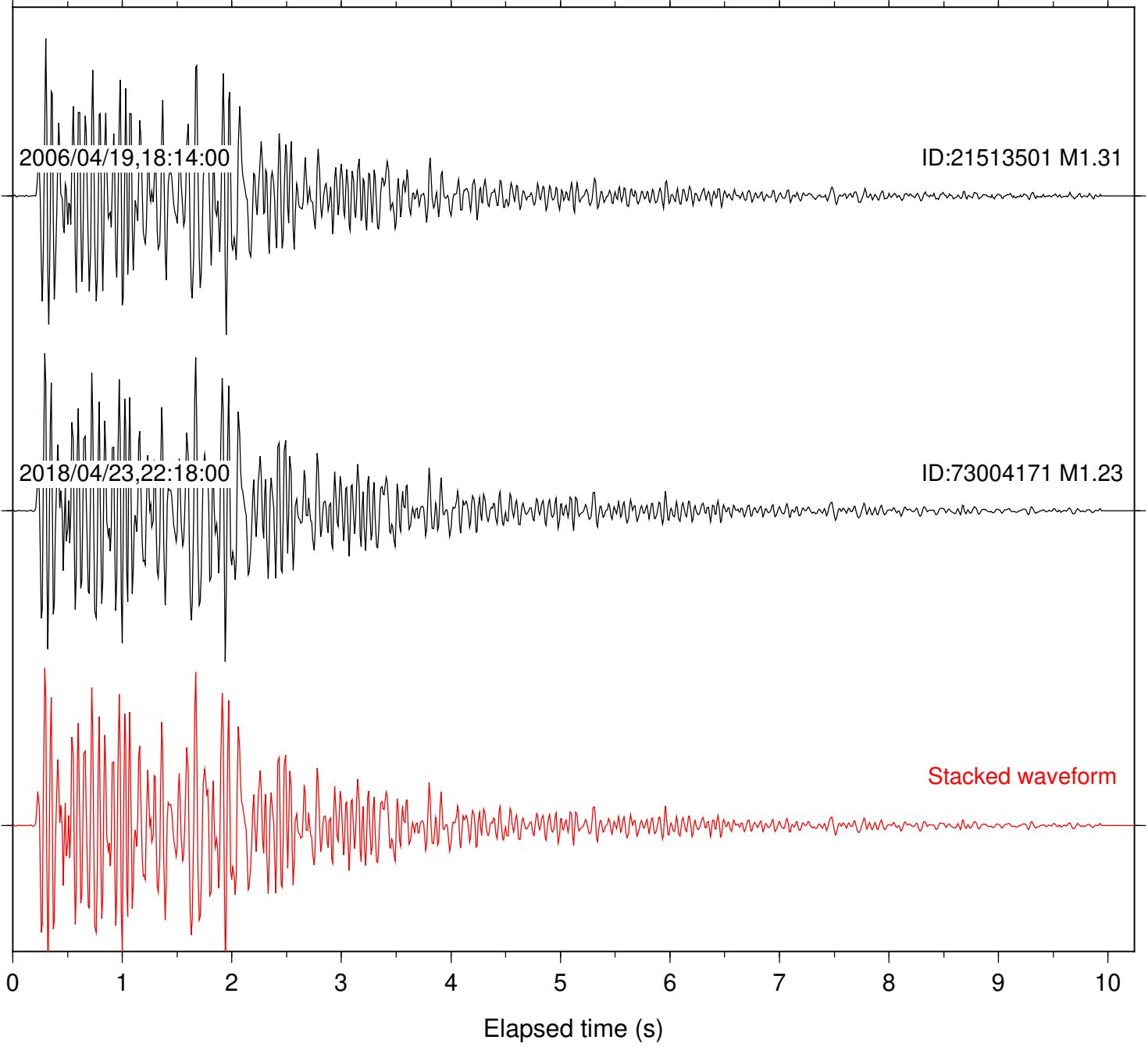
SeqID: MTJMC109 Station: GHL Com: EHZ

Lat: 38.95 Lon:-123.28 Focal depth: 5.79 km



SeqID: MTJMC110 Station: GHL Com: EHZ

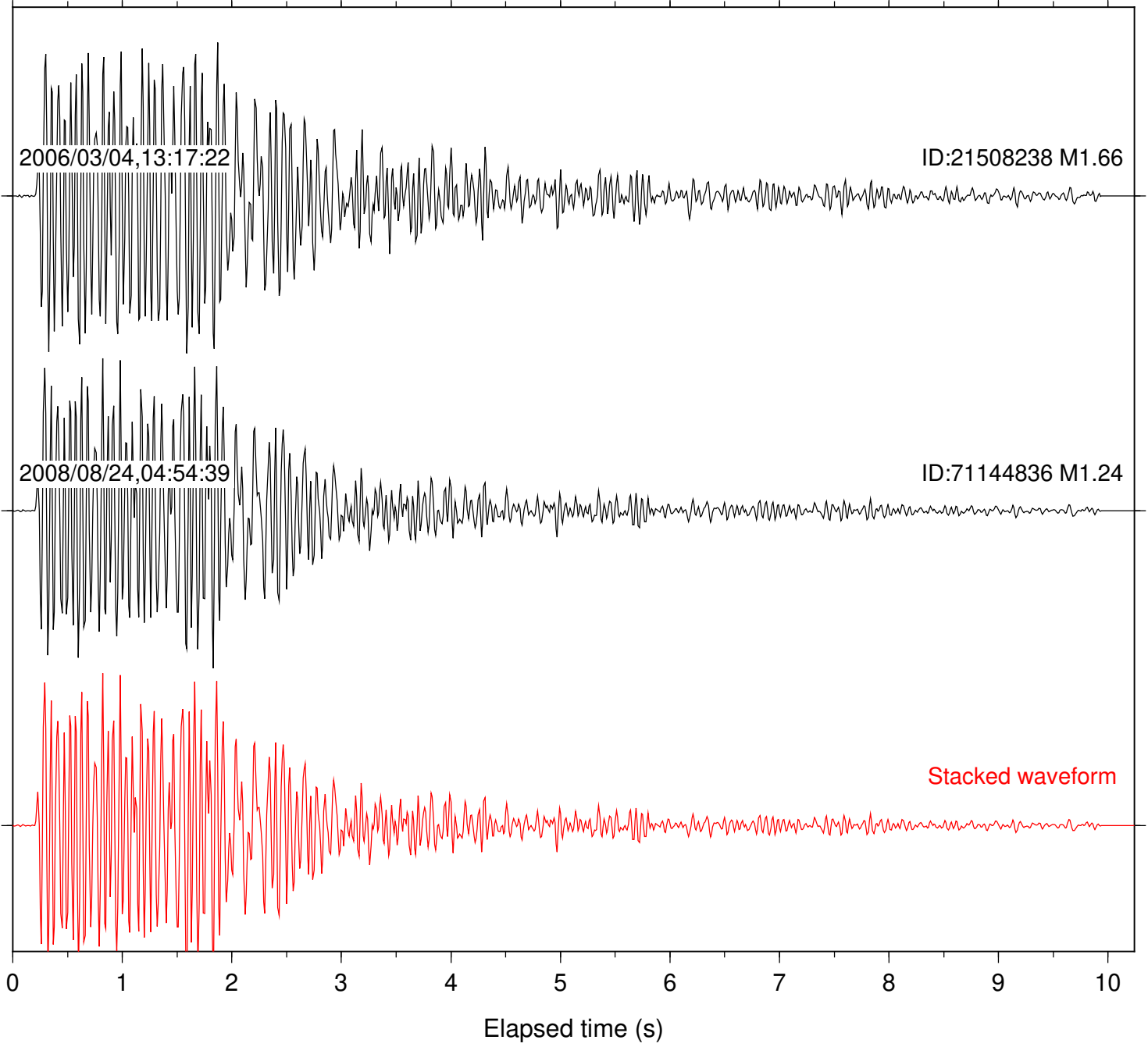
Lat: 39.04 Lon:-123.12 Focal depth: 6.34 km





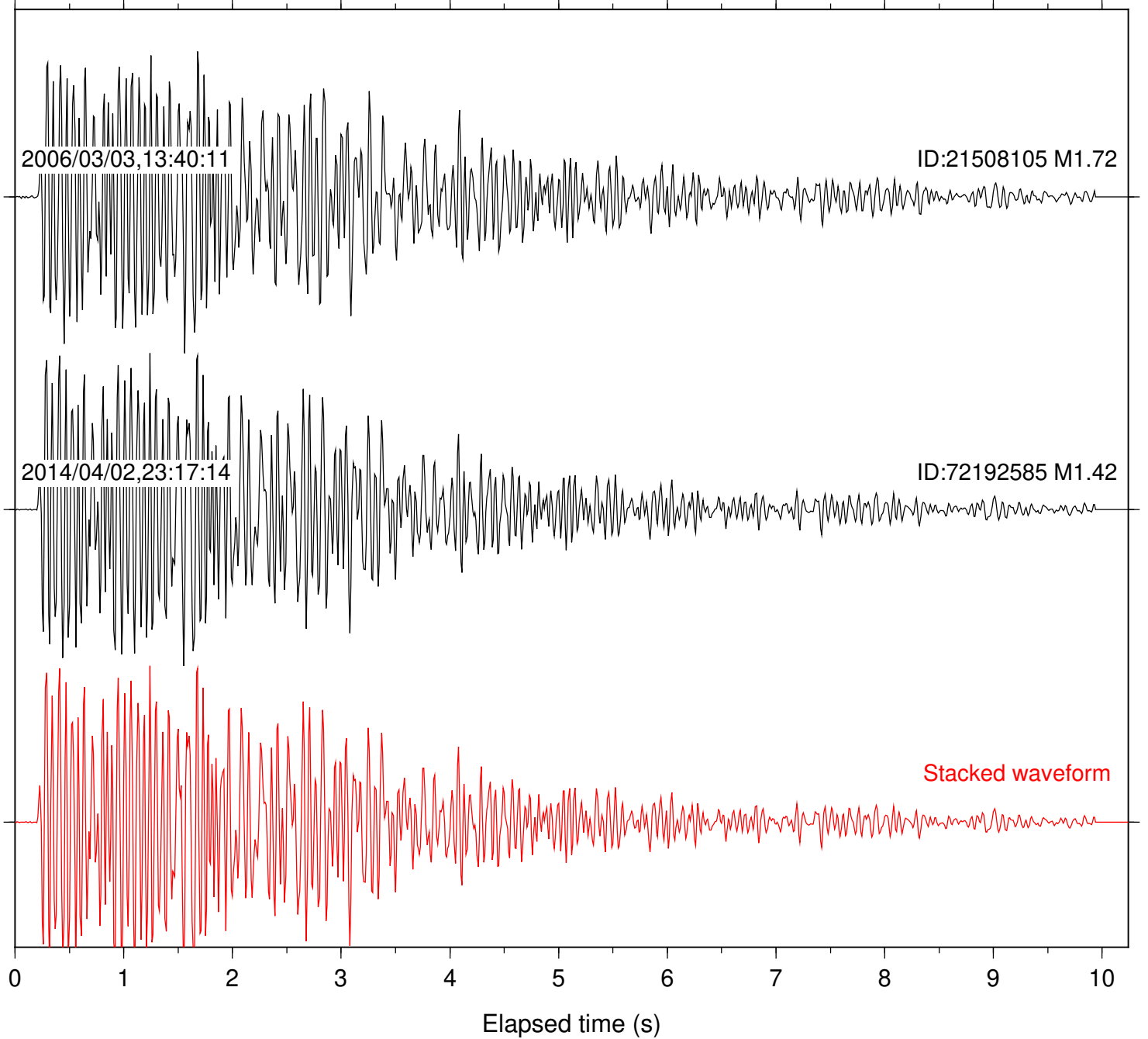
SeqID: MTJMC111 Station: GHL Com: EHZ

Lat: 39.04 Lon:-123.12 Focal depth: 6.21 km



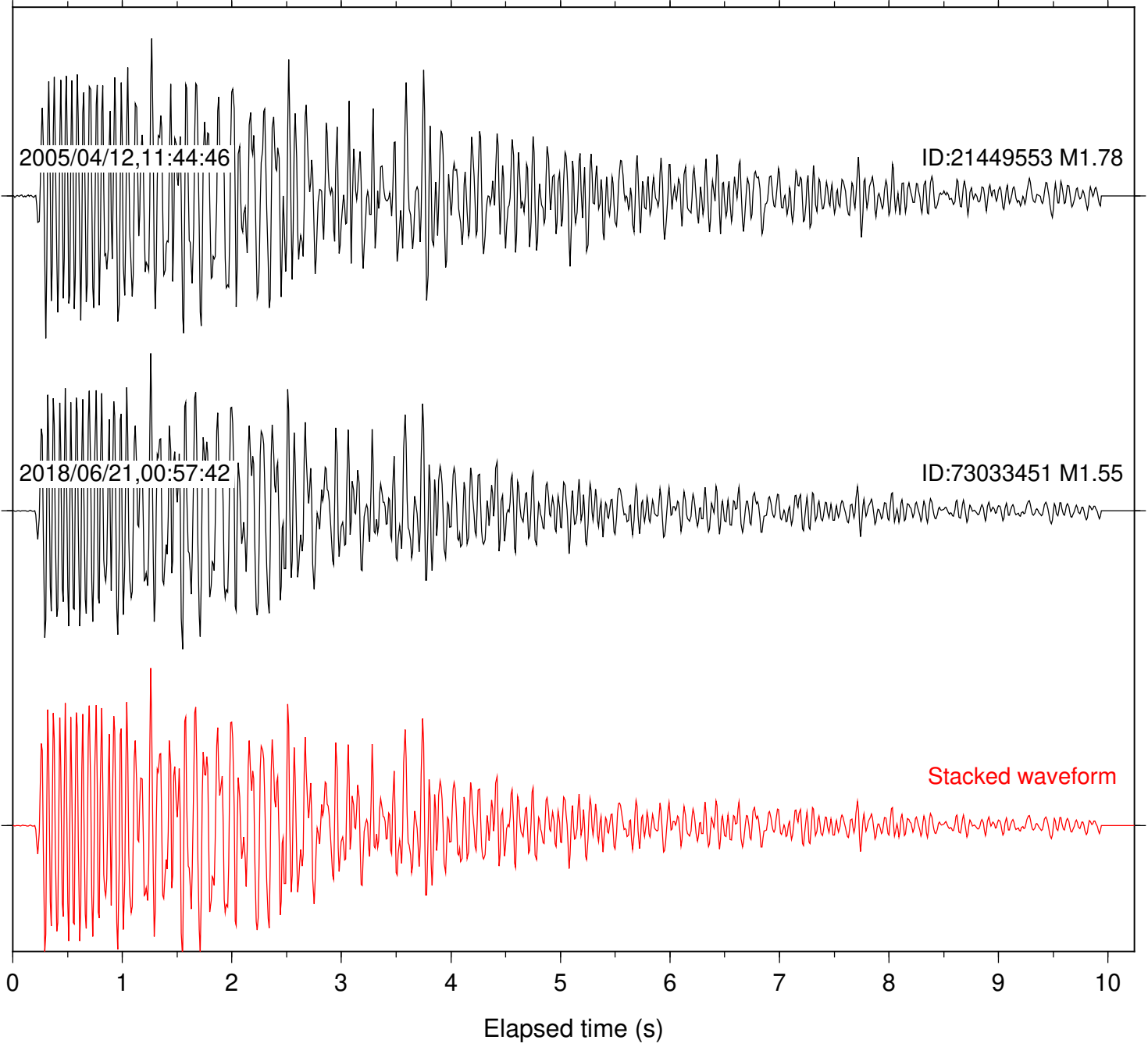
SeqID: MTJMC112 Station: GHL Com: EHZ

Lat: 39.04 Lon:-123.12 Focal depth: 5.60 km



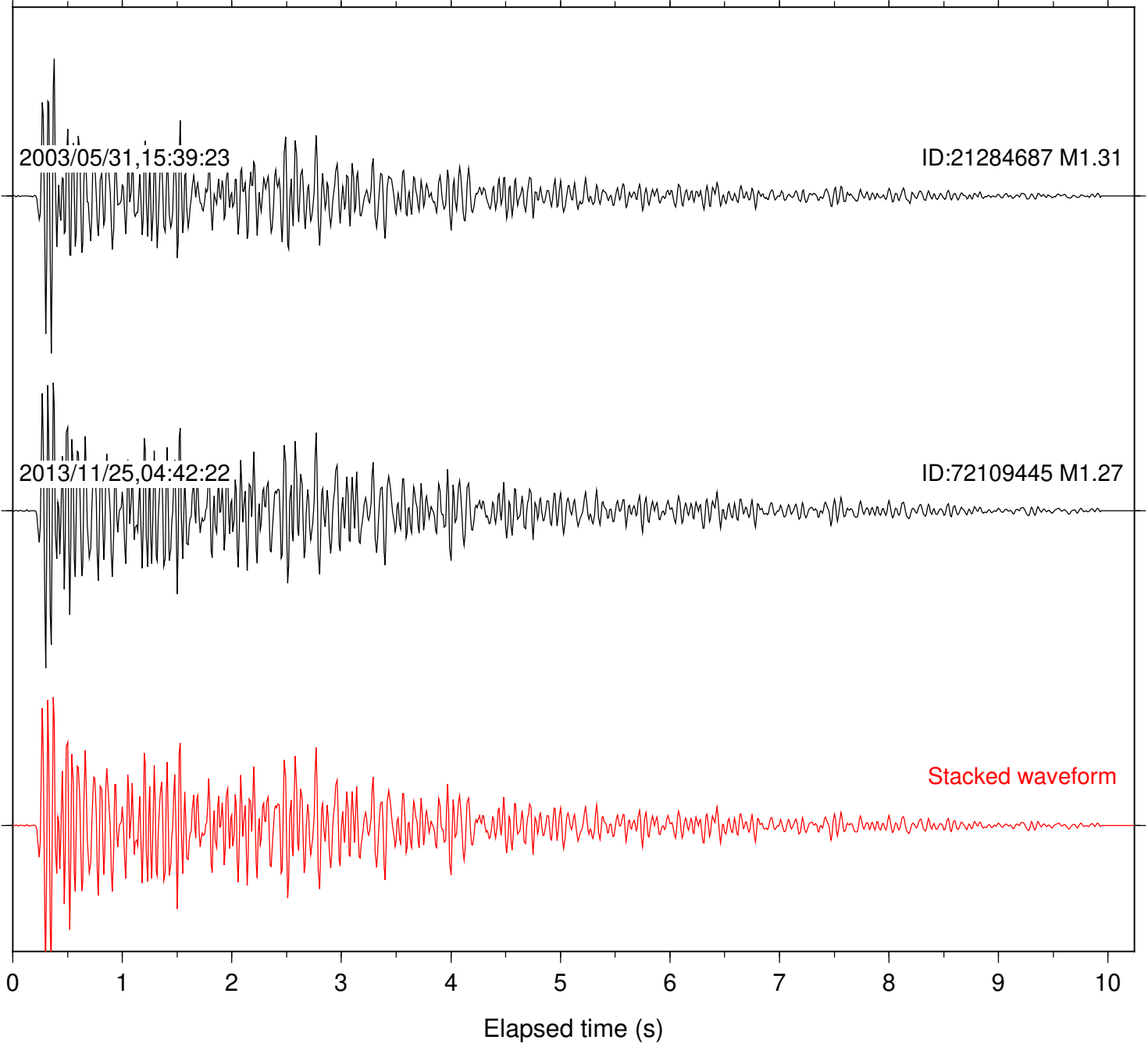
SeqID: MTJMC114 Station: GHL Com: EHZ

Lat: 39.01 Lon:-123.06 Focal depth: 2.20 km



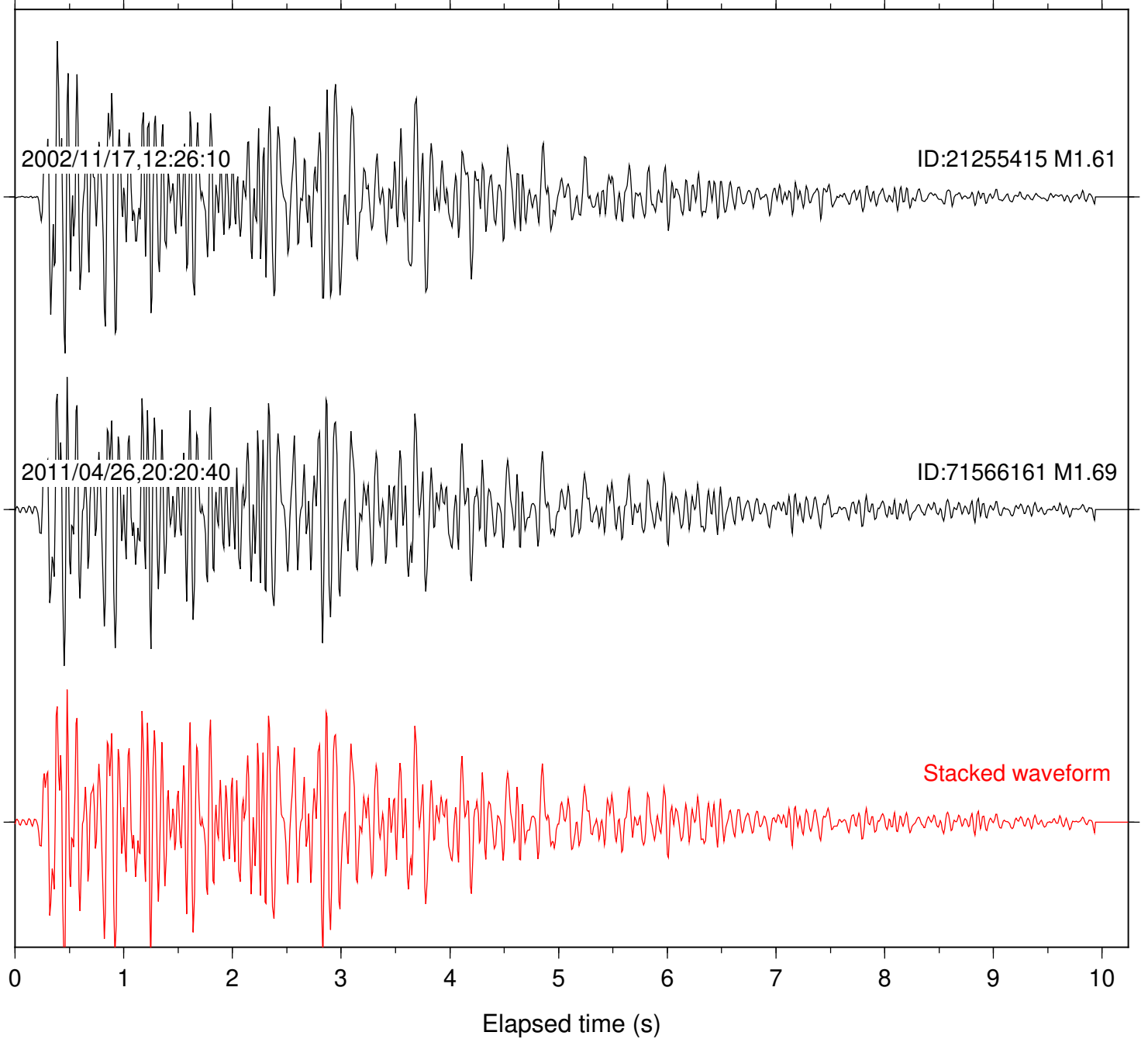
SeqID: MTJMC118 Station: GHL Com: EHZ

Lat: 38.93 Lon:-123.03 Focal depth: 3.72 km



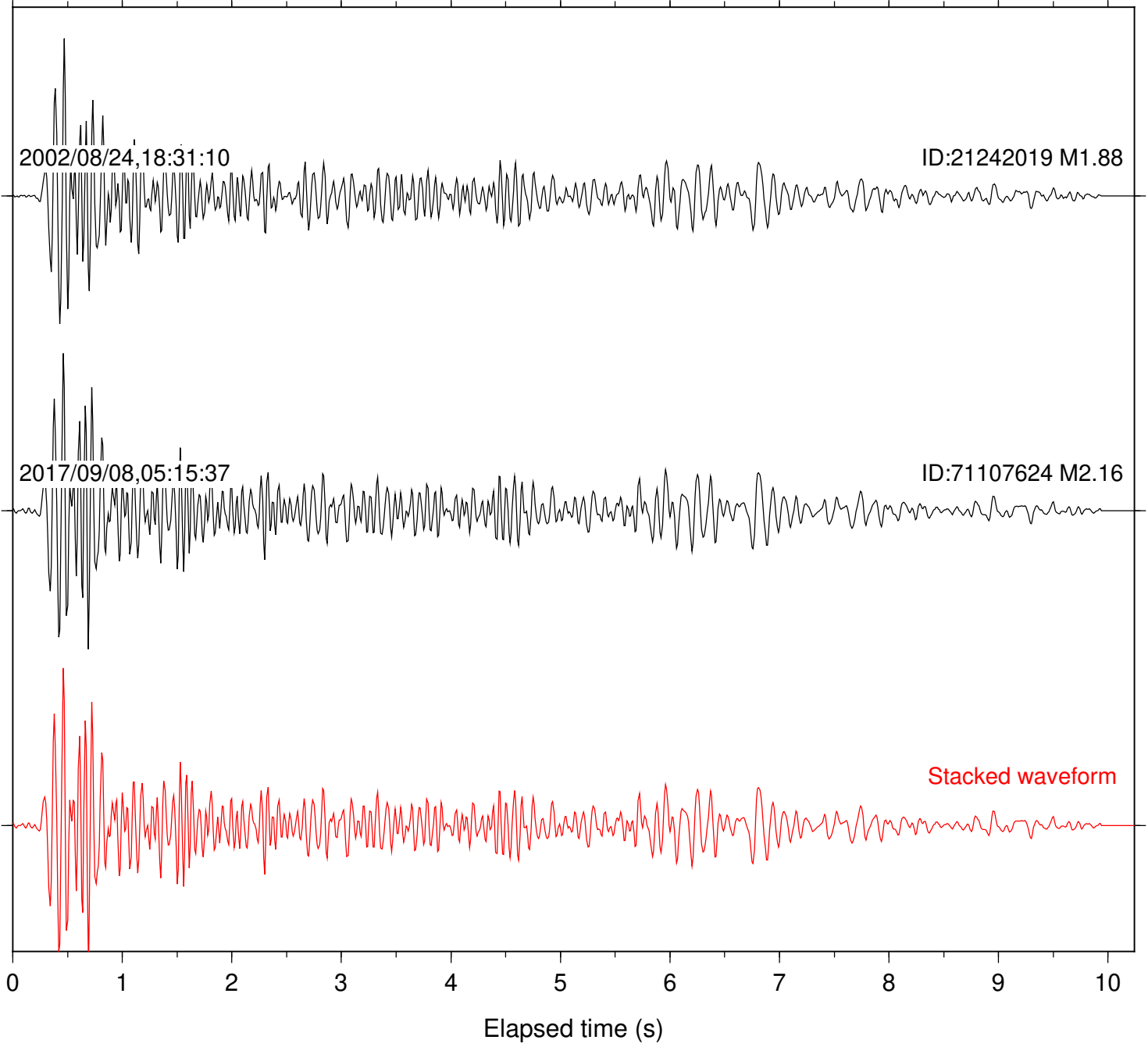
SeqID: MTJMC120 Station: GHL Com: EHZ

Lat: 38.91 Lon:-123.01 Focal depth: 4.42 km



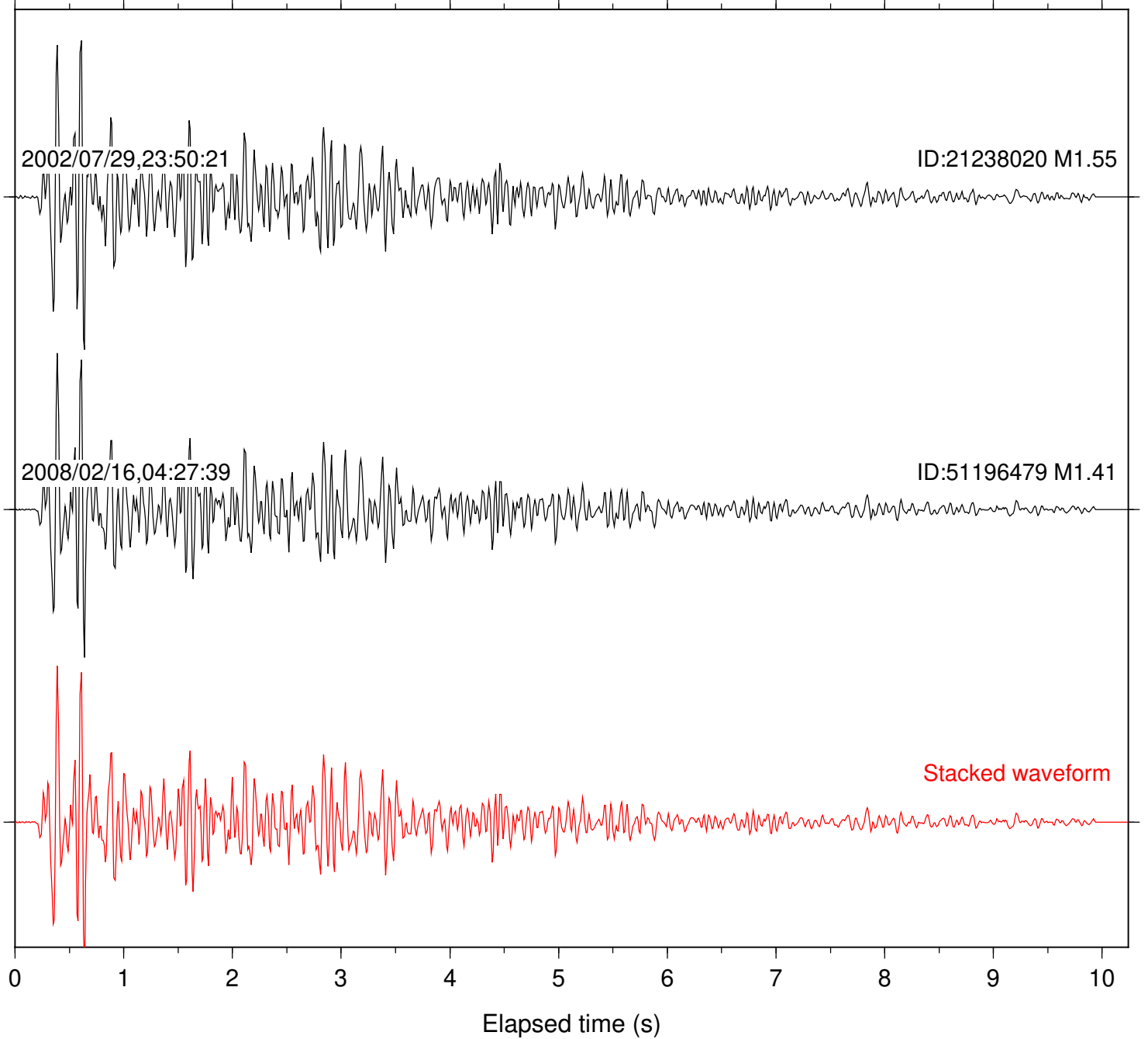
SeqID: MTJMC121 Station: GHL Com: EHZ

Lat: 39.28 Lon:-122.76 Focal depth: 10.94 km



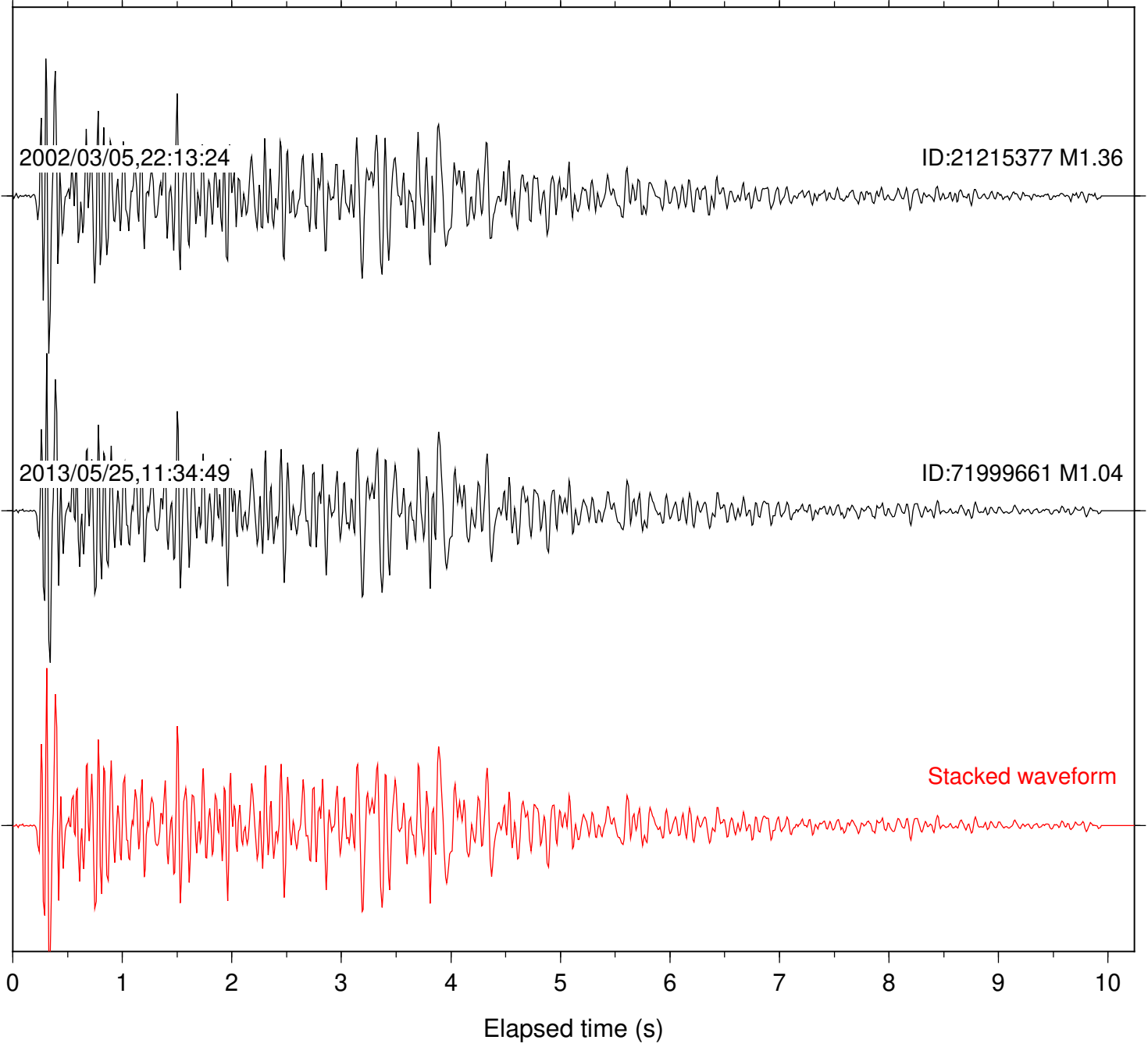
SeqID: MTJMC122 Station: GHL Com: EHZ

Lat: 38.93 Lon:-123.03 Focal depth: 5.41 km



SeqID: MTJMC126 Station: GHL Com: EHZ

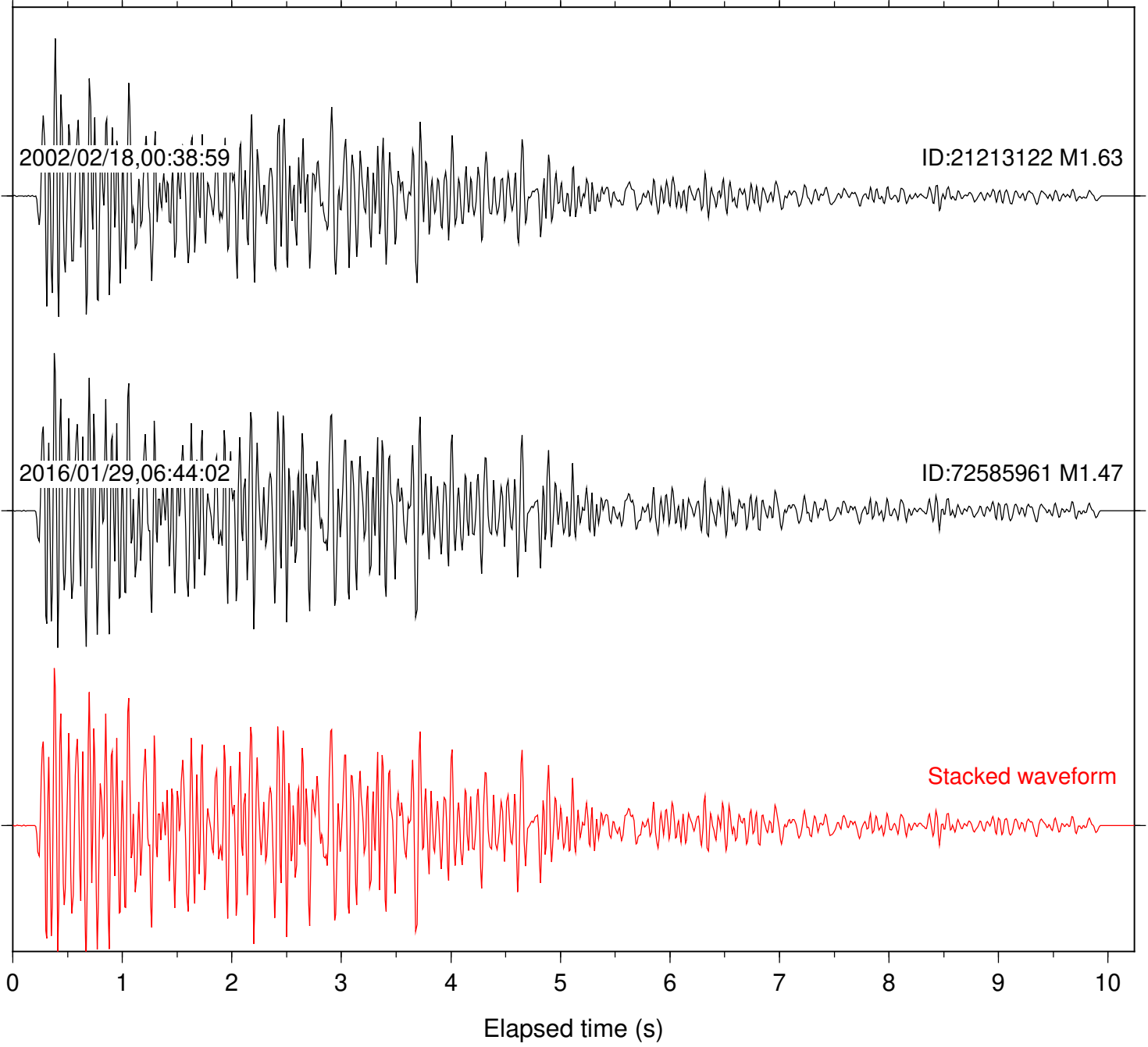
Lat: 38.90 Lon:-123.01 Focal depth: 3.33 km





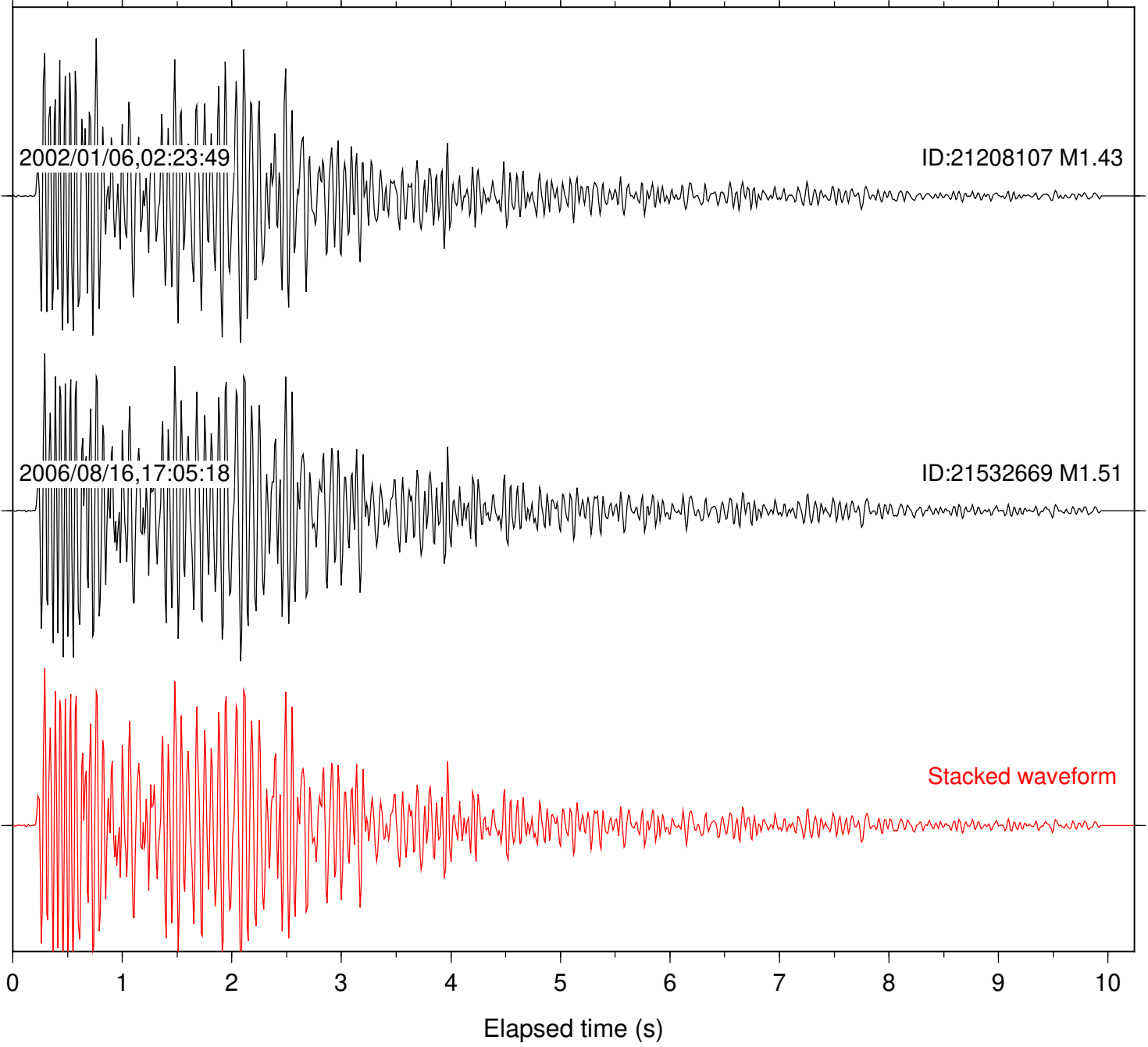
SeqID: MTJMC127 Station: GHL Com: EHZ

Lat: 38.94 Lon:-123.04 Focal depth: 5.46 km



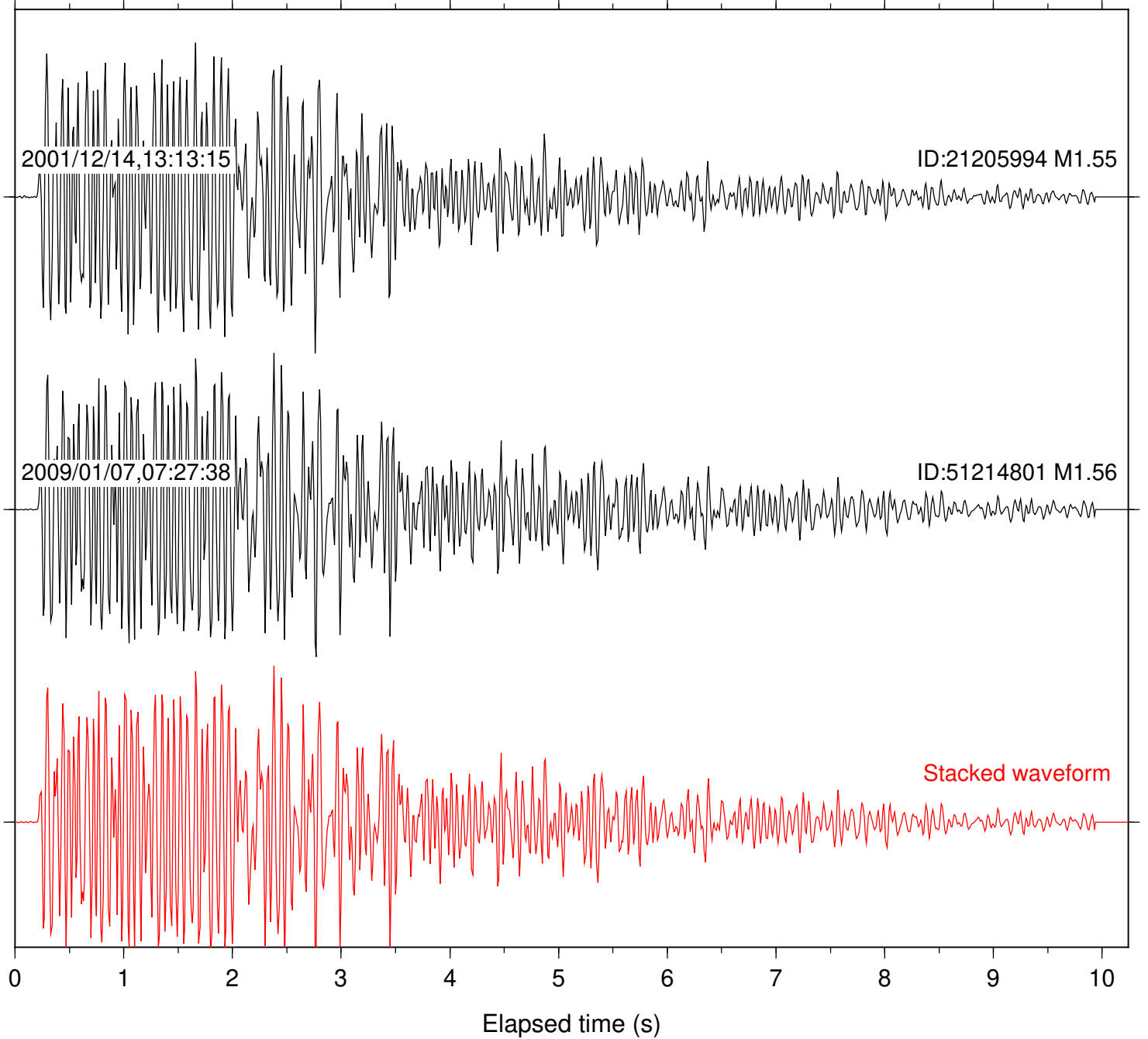
SeqID: MTJMC128 Station: GHL Com: EHZ

Lat: 39.06 Lon:-123.13 Focal depth: 5.68 km



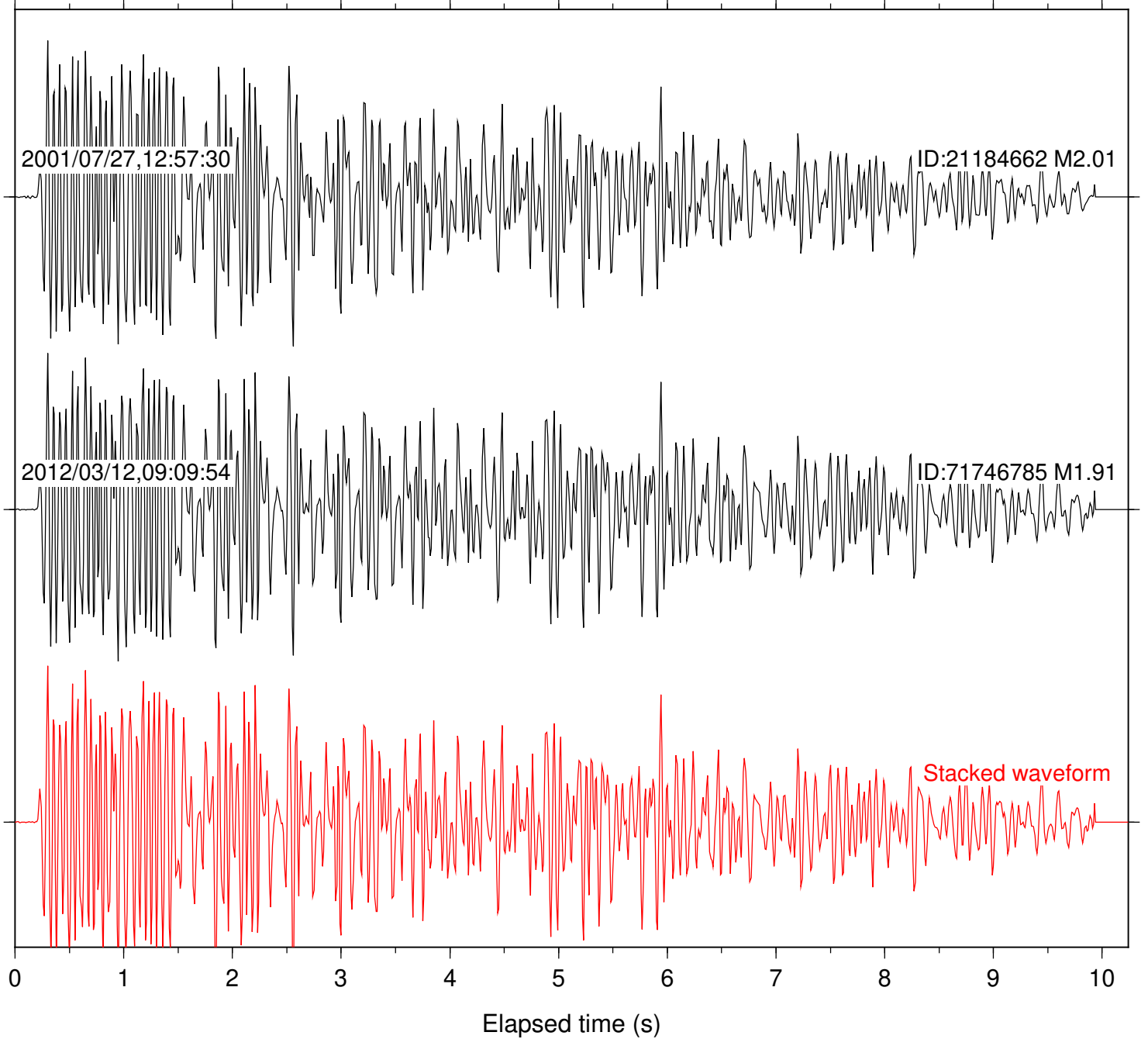
SeqID: MTJMC130 Station: GHL Com: EHZ

Lat: 39.05 Lon:-123.12 Focal depth: 6.76 km



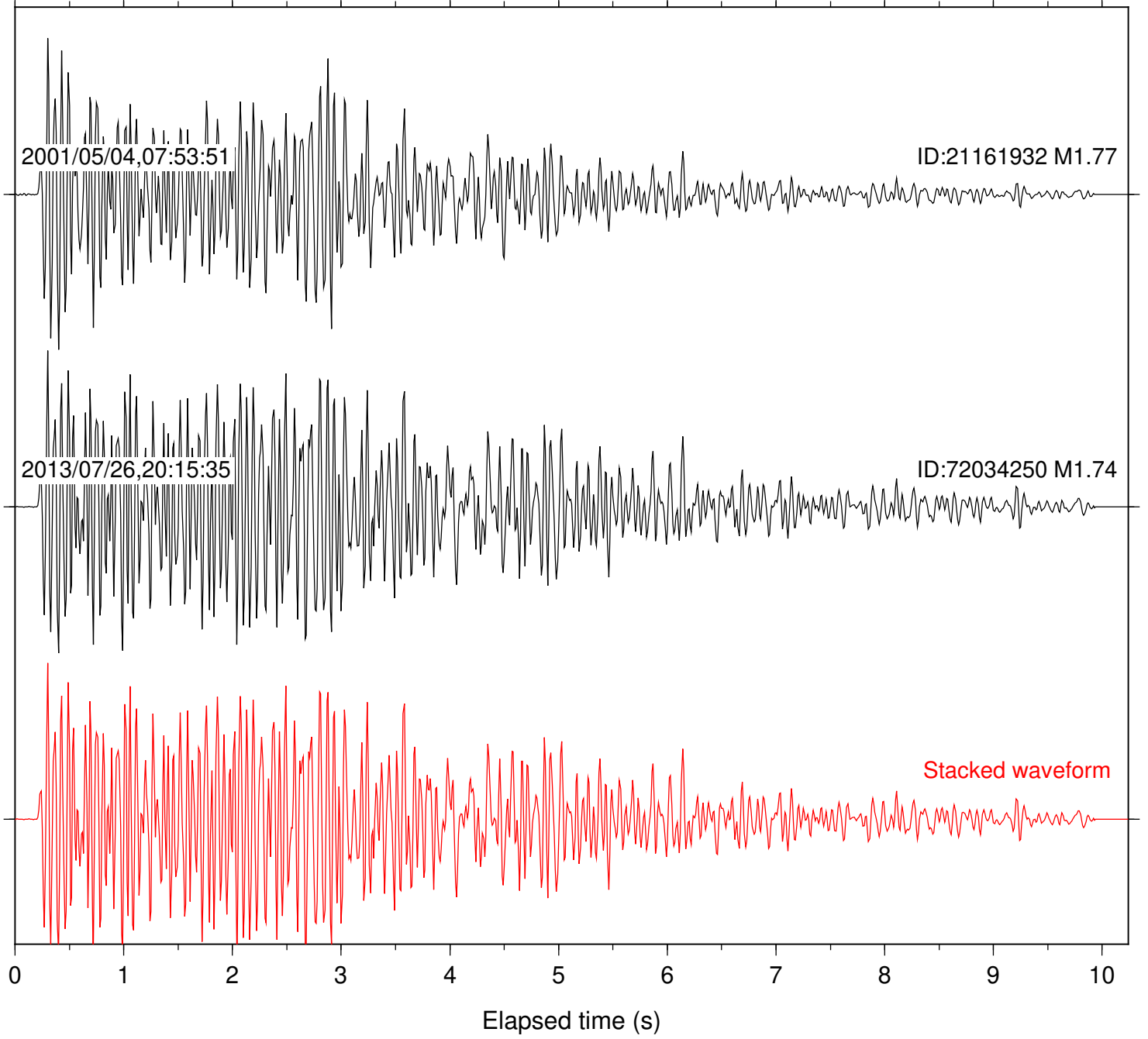
SeqID: MTJMC132 Station: GHL Com: EHZ

Lat: 39.05 Lon:-123.09 Focal depth: 2.64 km



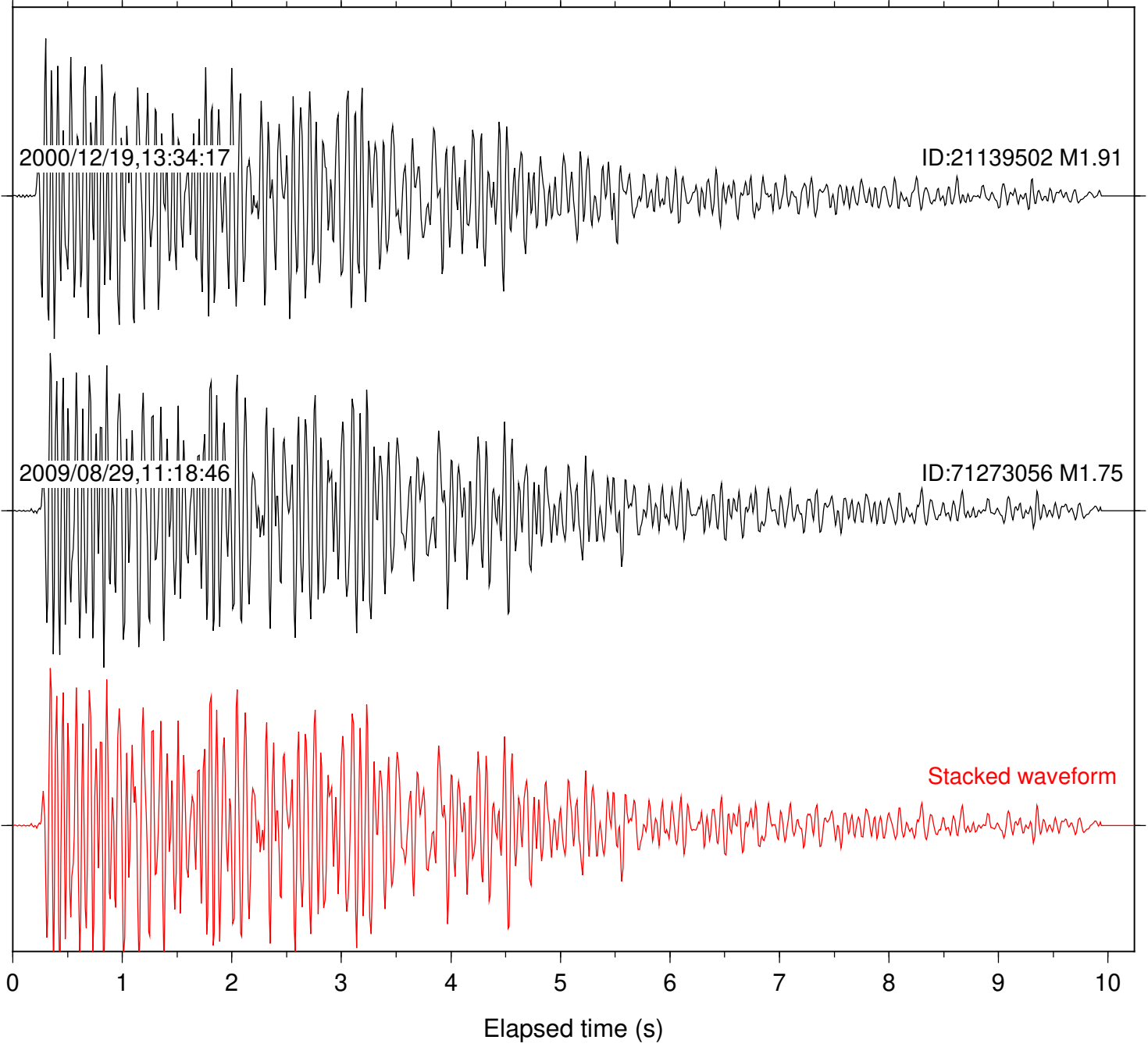
SeqID: MTJMC133 Station: GHL Com: EHZ

Lat: 39.14 Lon:-123.13 Focal depth: 7.16 km



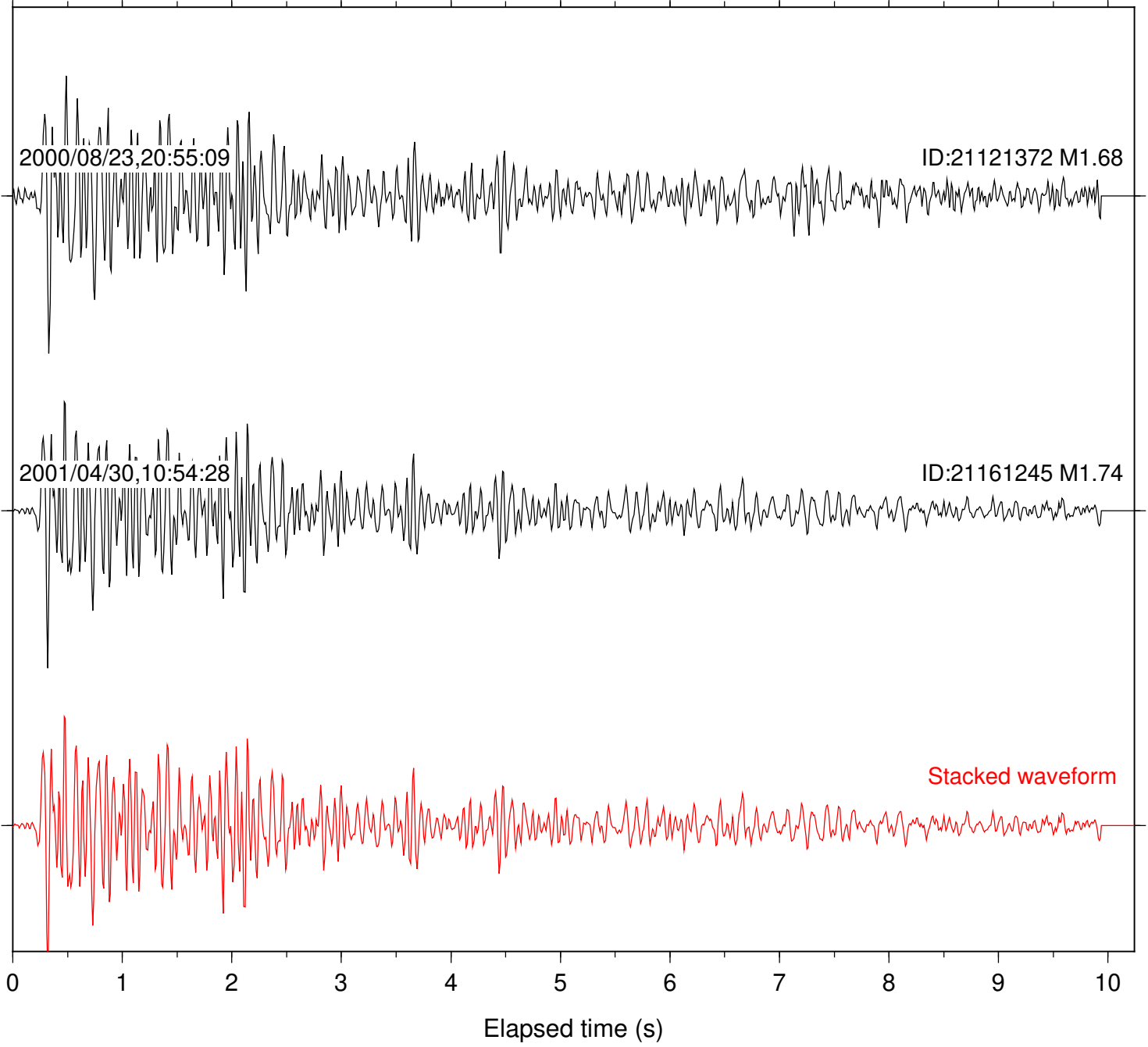
SeqID: MTJMC134 Station: GHL Com: EHZ

Lat: 39.12 Lon:-123.12 Focal depth: 5.51 km



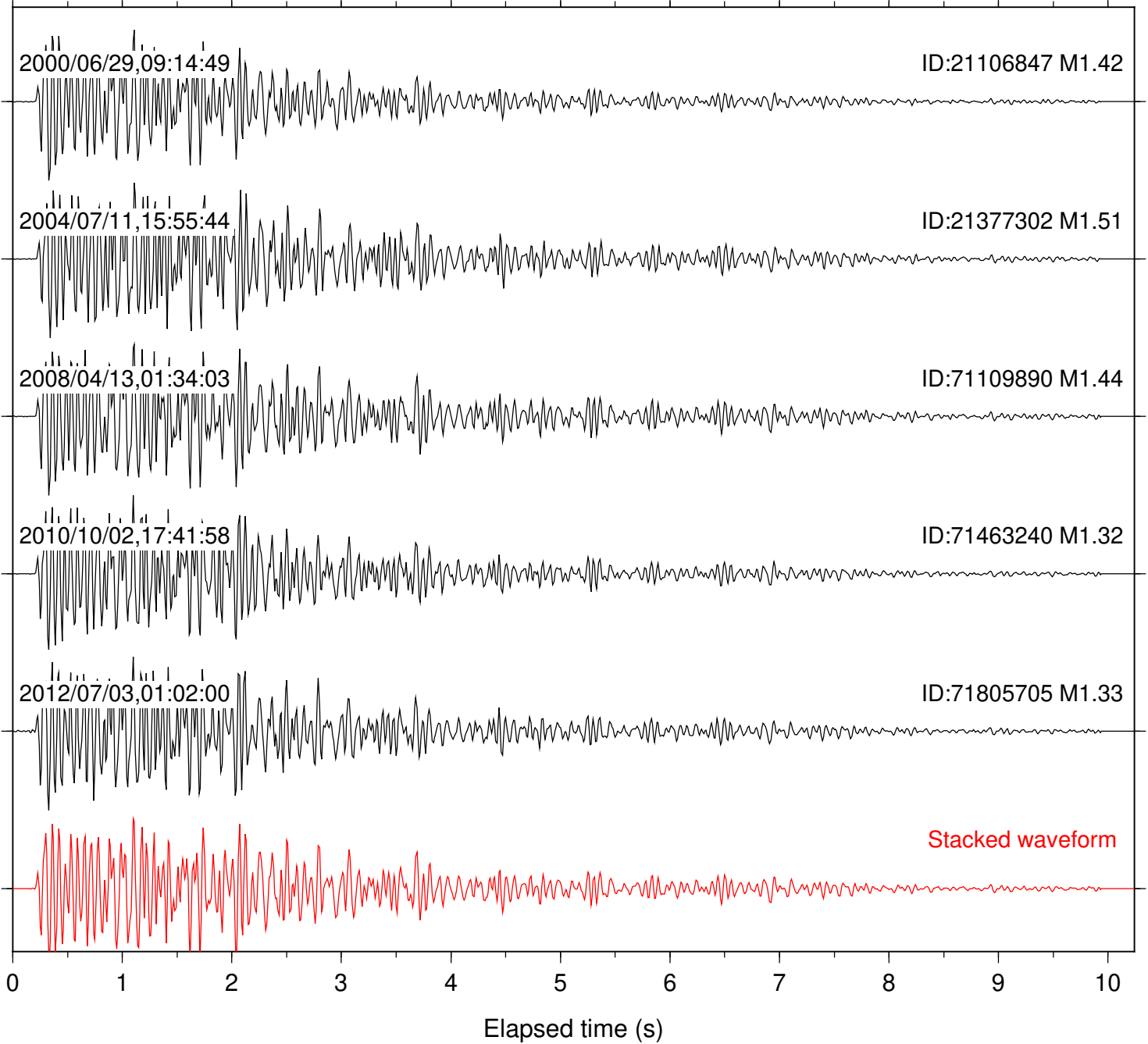
SeqID: MTJMC135 Station: GHL Com: EHZ

Lat: 39.34 Lon:-123.02 Focal depth: 6.73 km



SeqID: MTJMC136 Station: GHL Com: EHZ

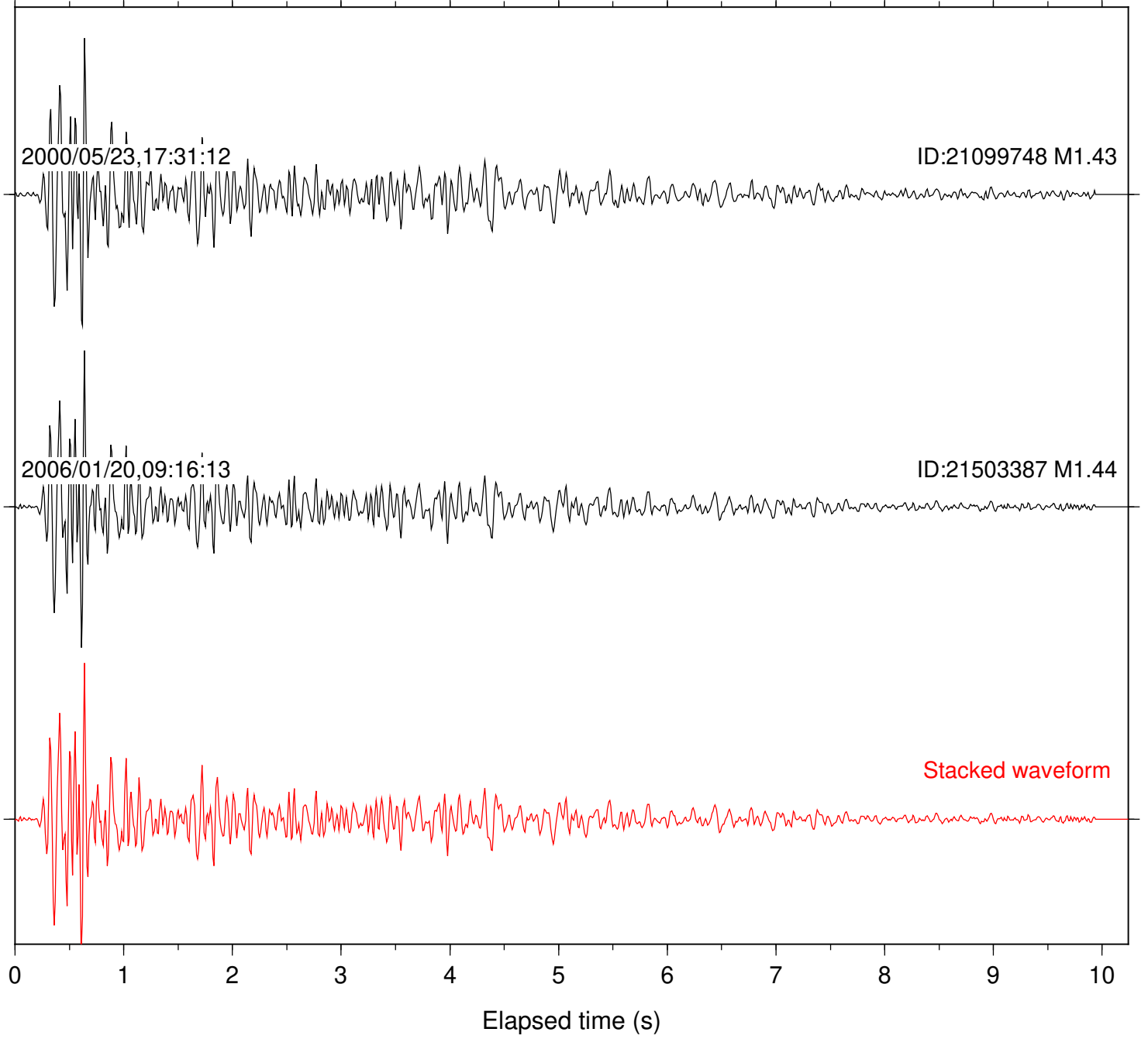
Lat: 39.07 Lon:-123.07 Focal depth: 6.93 km





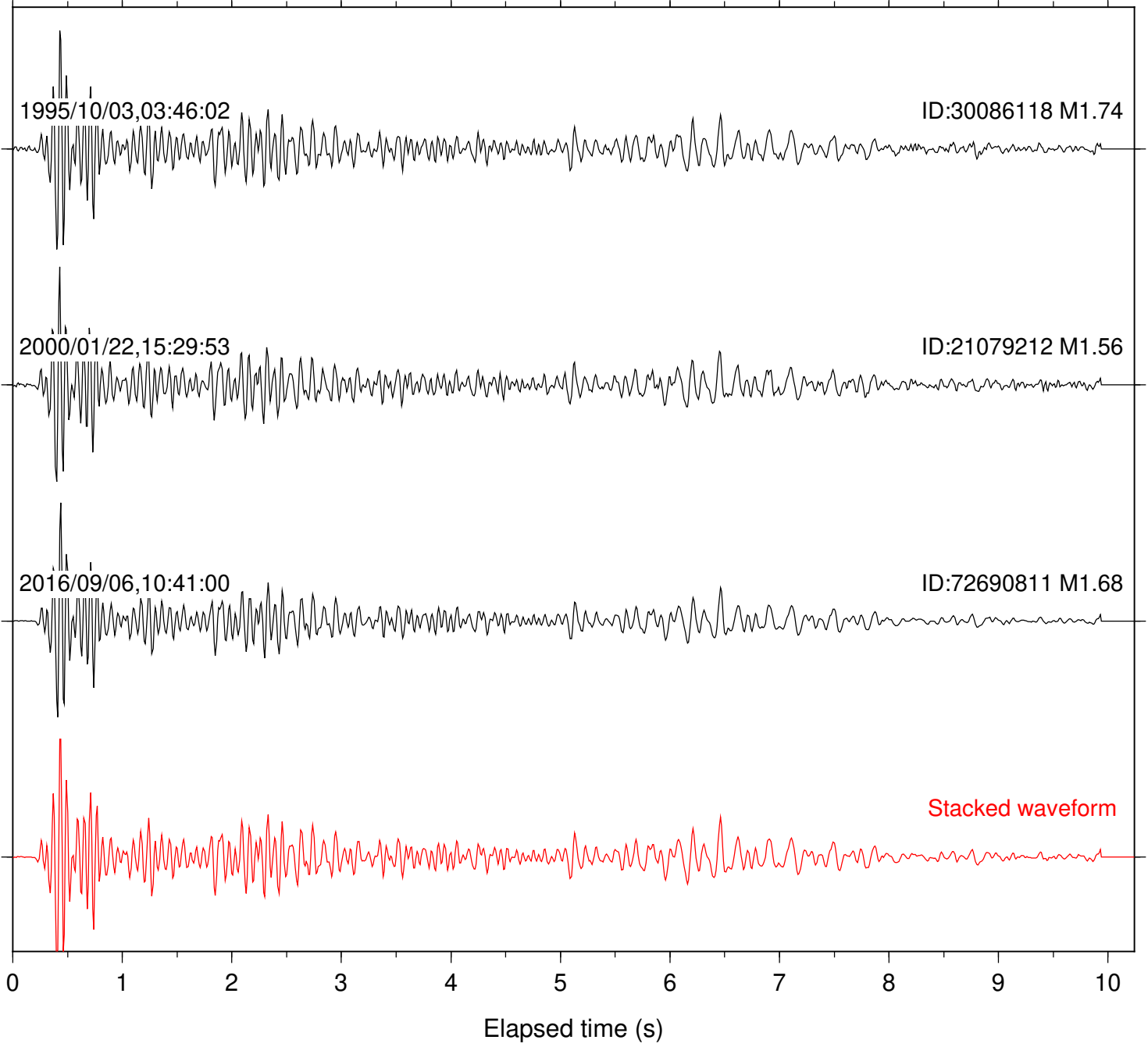
SeqID: MTJMC137 Station: GHL Com: EHZ

Lat: 38.88 Lon:-122.99 Focal depth: 1.90 km



SeqID: MTJMC139 Station: GHL Com: EHZ

Lat: 39.31 Lon:-122.79 Focal depth: 8.90 km



1995/10/03,03:46:02

ID:30086118 M1.74

2000/01/22,15:29:53

ID:21079212 M1.56

2016/09/06,10:41:00

ID:72690811 M1.68

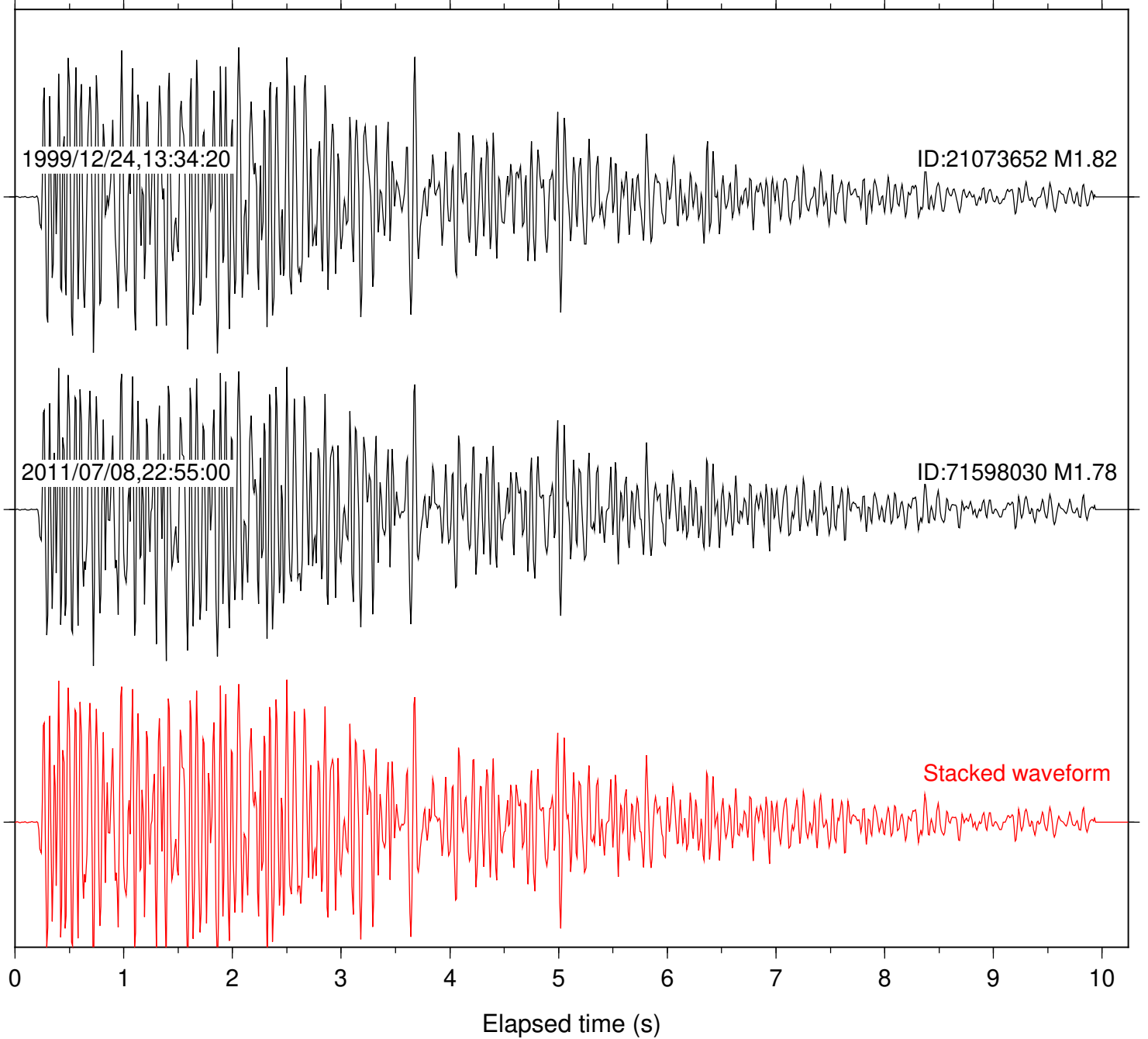
Stacked waveform

0 1 2 3 4 5 6 7 8 9 10

Elapsed time (s)

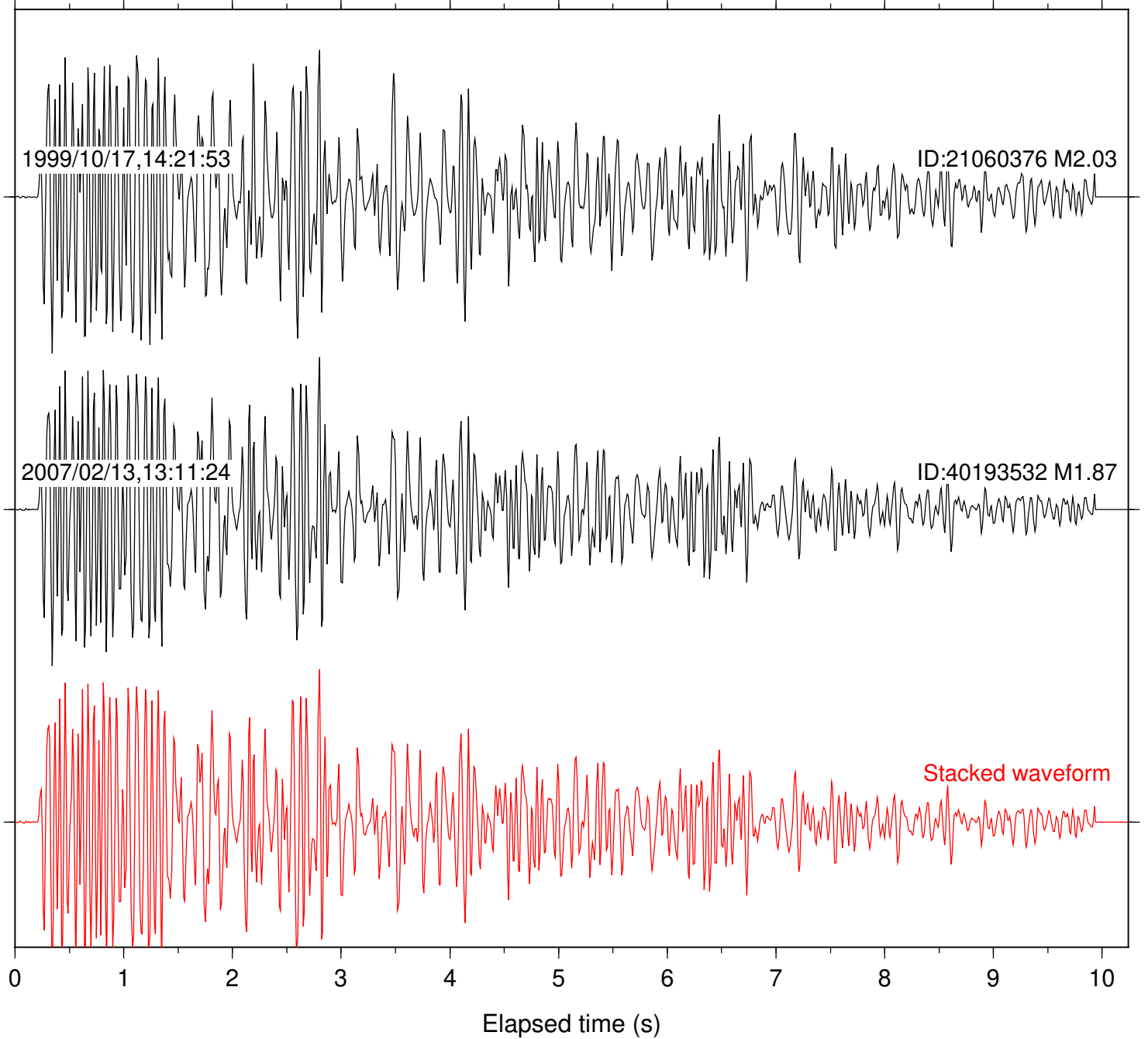
SeqID: MTJMC145 Station: GHL Com: EHZ

Lat: 38.97 Lon:-123.03 Focal depth: 4.83 km



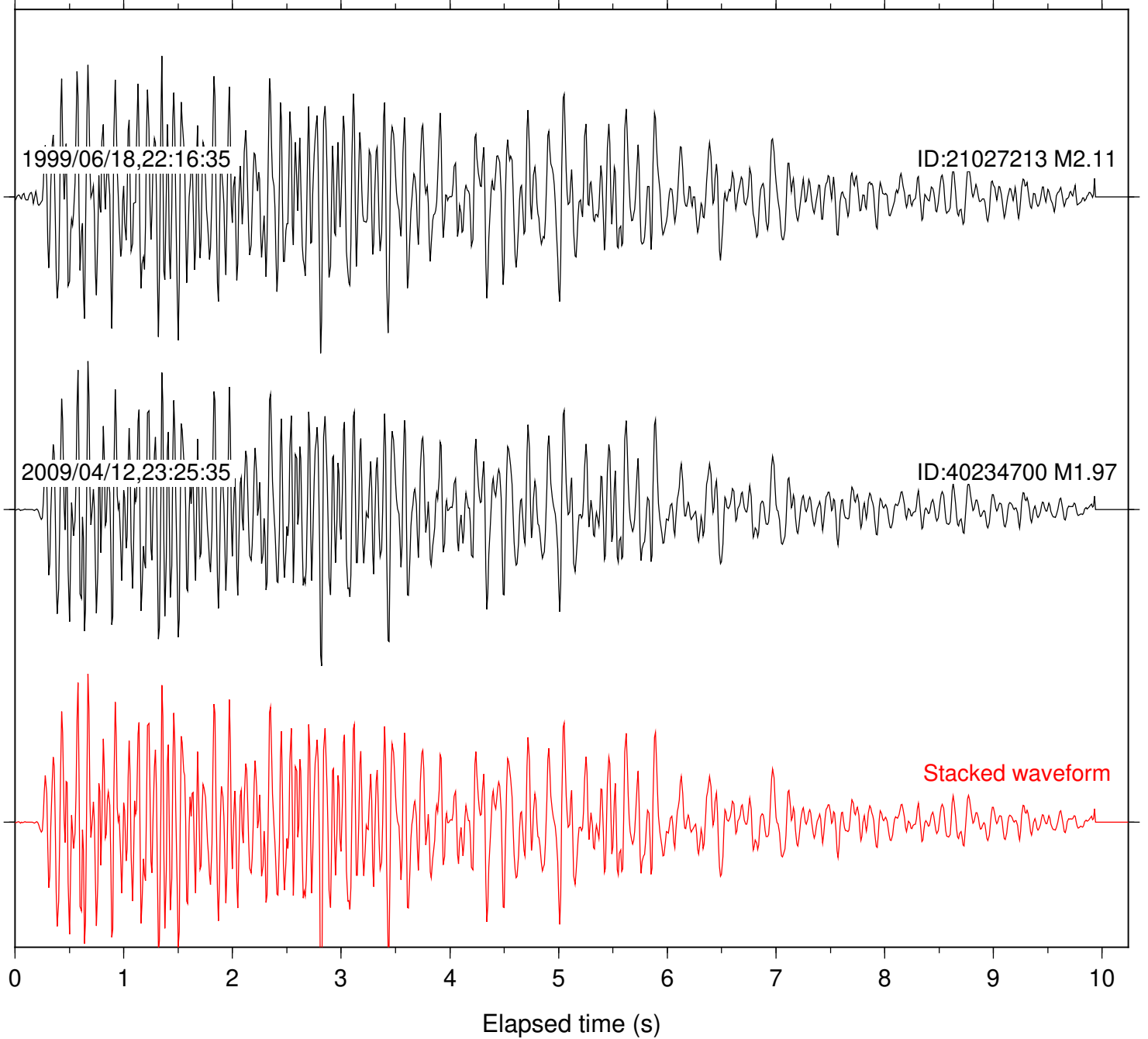
SeqID: MTJMC146 Station: GHL Com: EHZ

Lat: 39.02 Lon:-123.07 Focal depth: 1.96 km



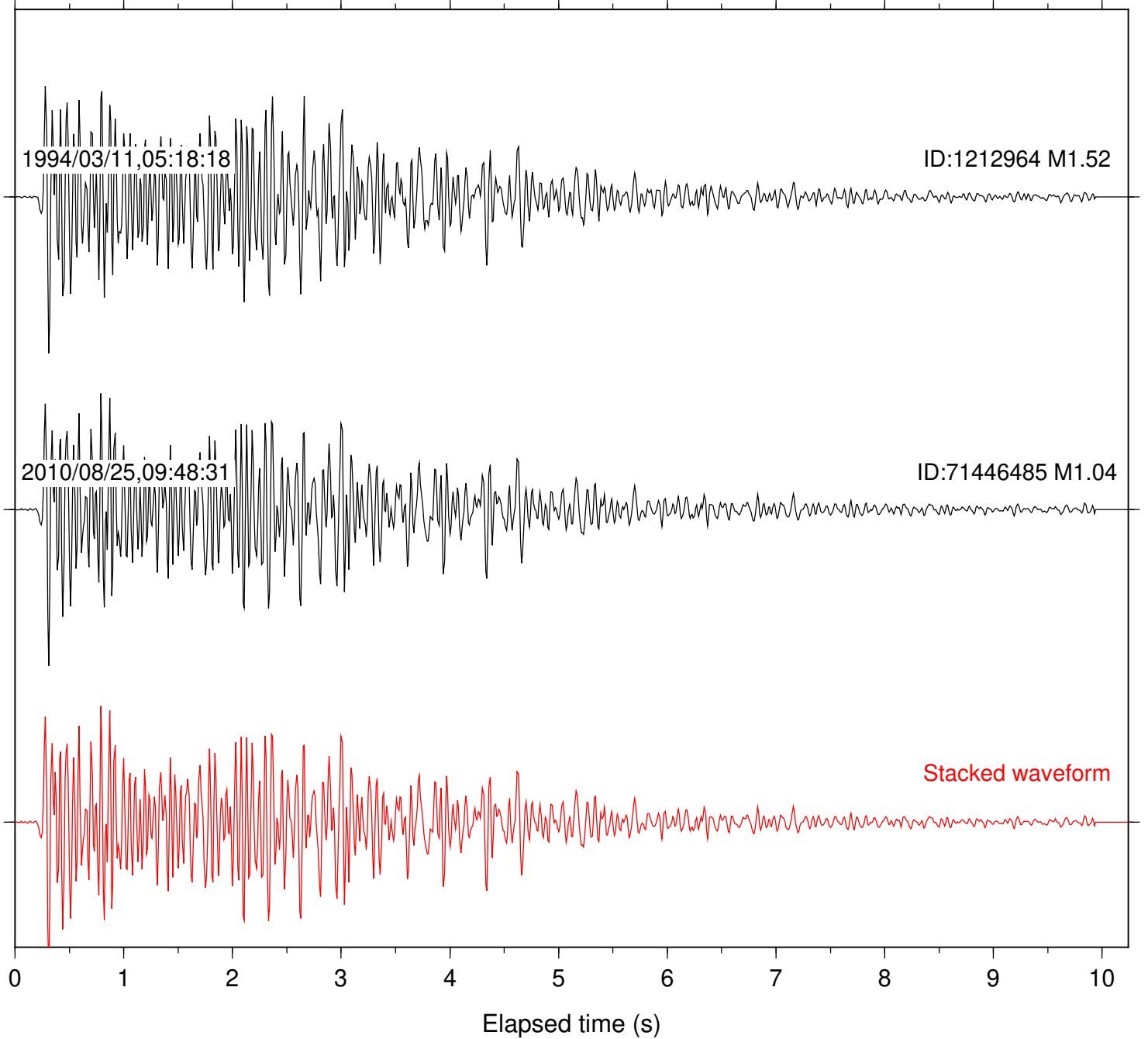
SeqID: MTJMC148 Station: GHL Com: EHZ

Lat: 38.88 Lon:-122.95 Focal depth: 5.13 km



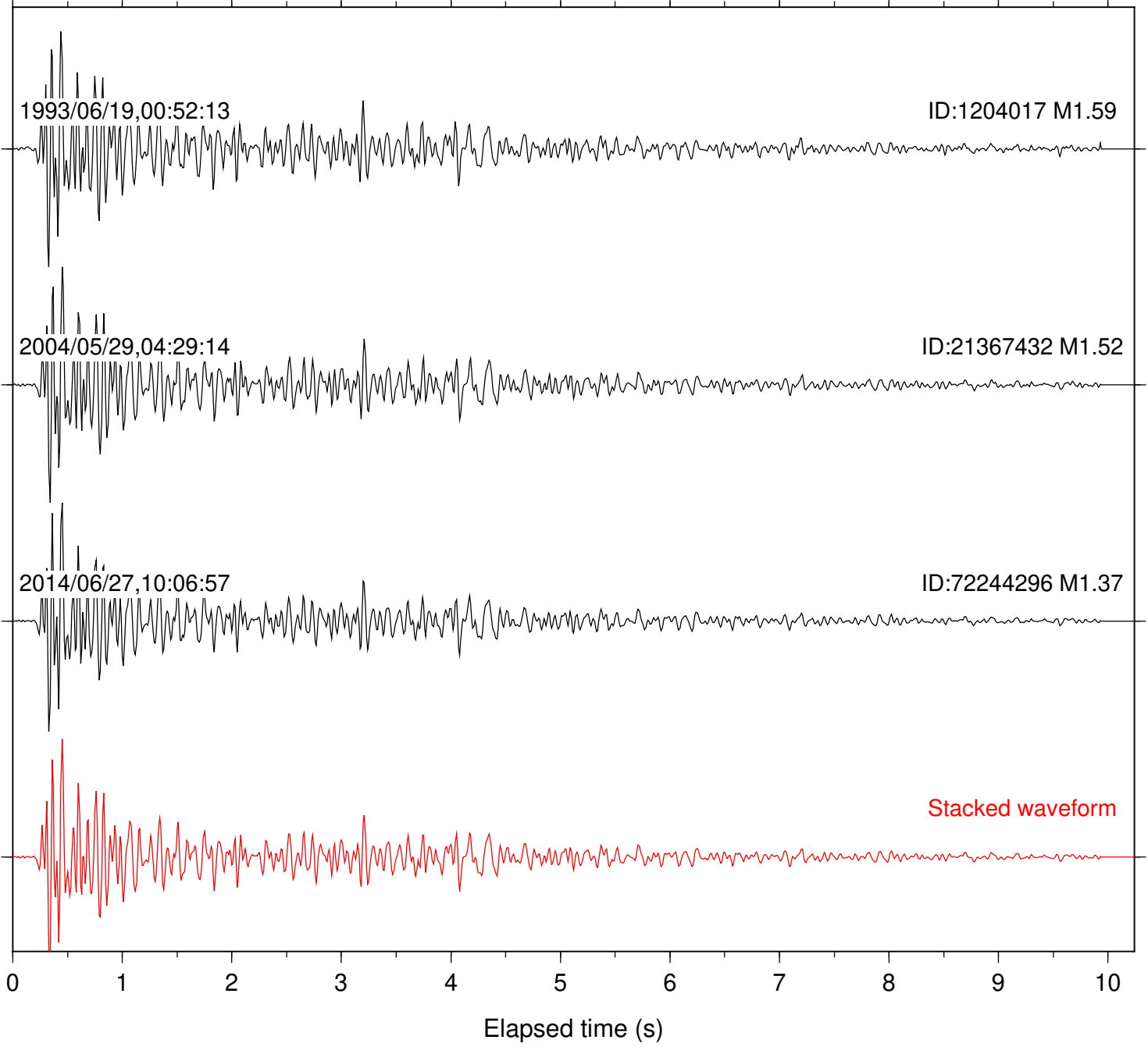
SeqID: MTJMC149 Station: GHL Com: EHZ

Lat: 38.93 Lon:-123.00 Focal depth: 5.48 km



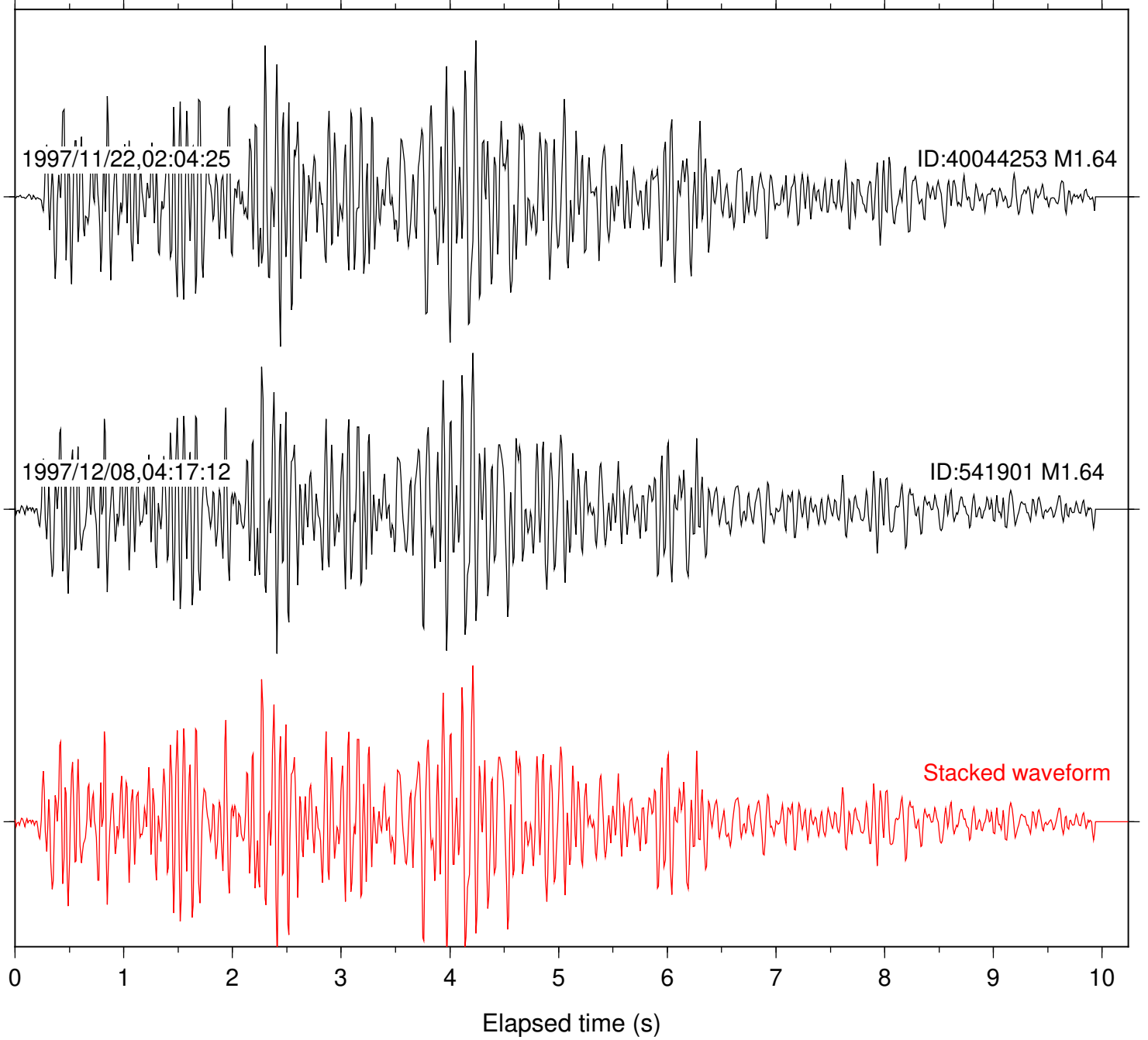
SeqID: MTJMC150 Station: GHL Com: EHZ

Lat: 38.90 Lon:-123.02 Focal depth: 1.62 km



SeqID: MTJMC152 Station: GHL Com: EHZ

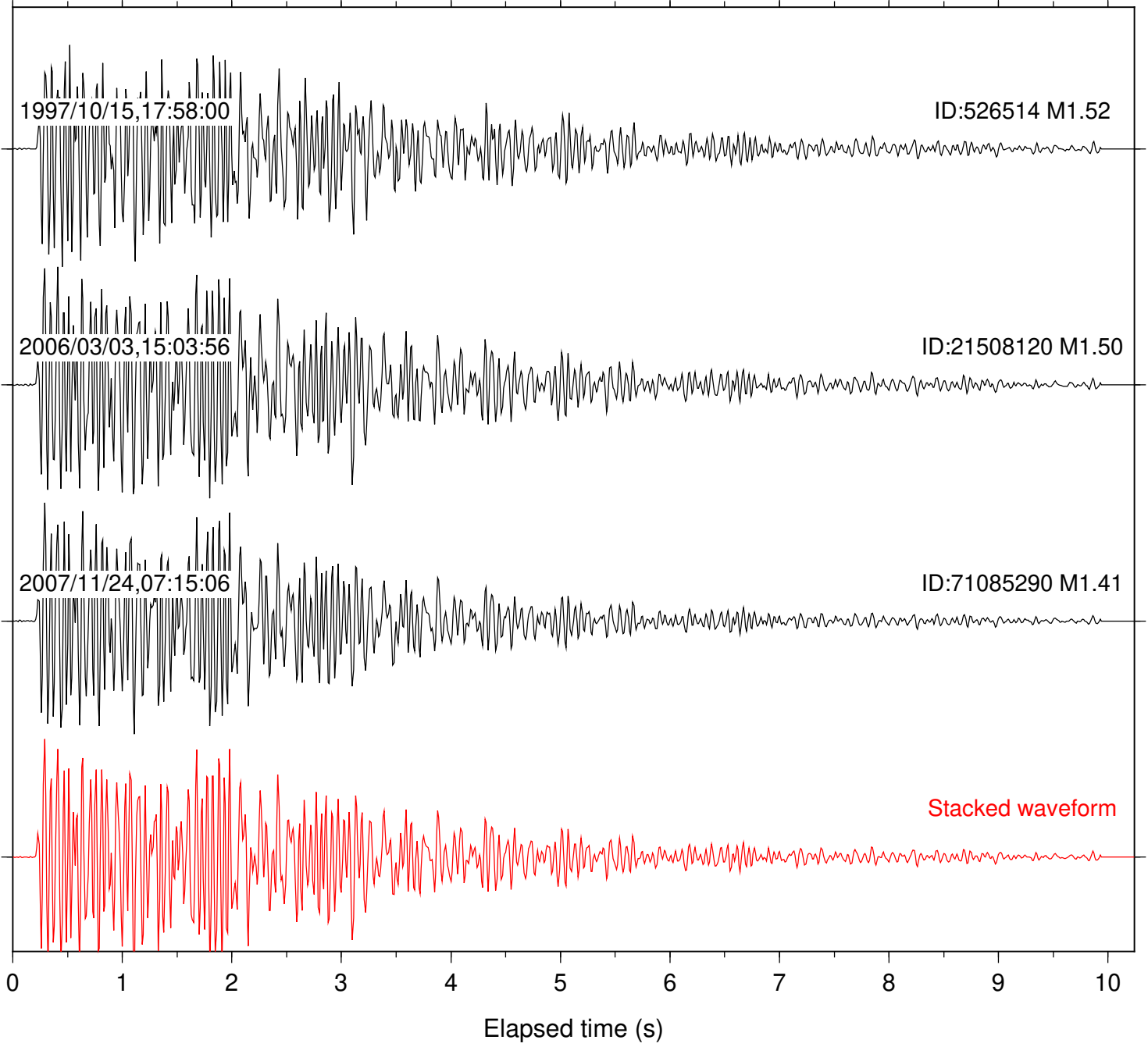
Lat: 38.89 Lon:-123.22 Focal depth: 0.45 km





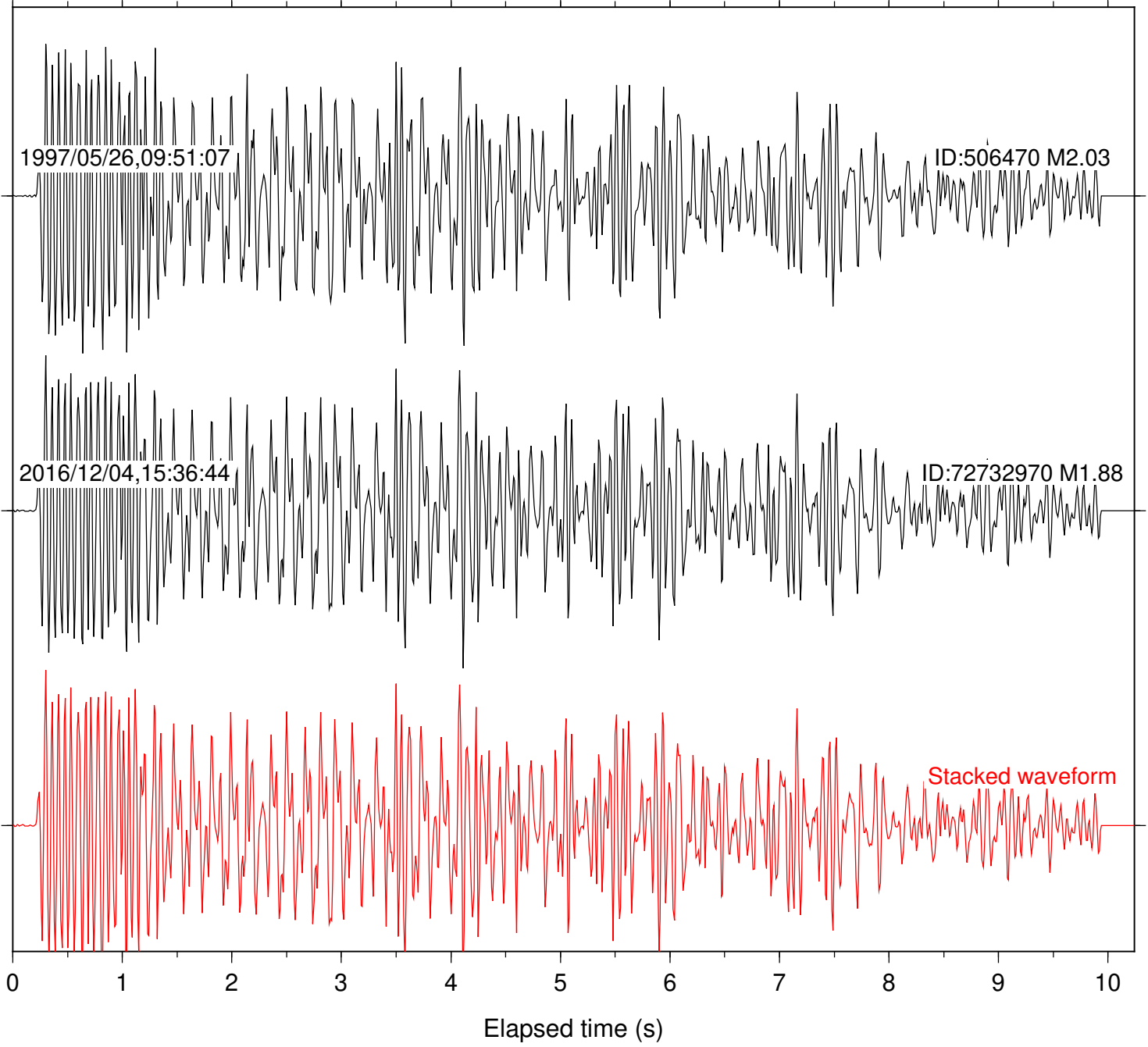
SeqID: MTJMC153 Station: GHL Com: EHZ

Lat: 39.04 Lon:-123.12 Focal depth: 5.48 km



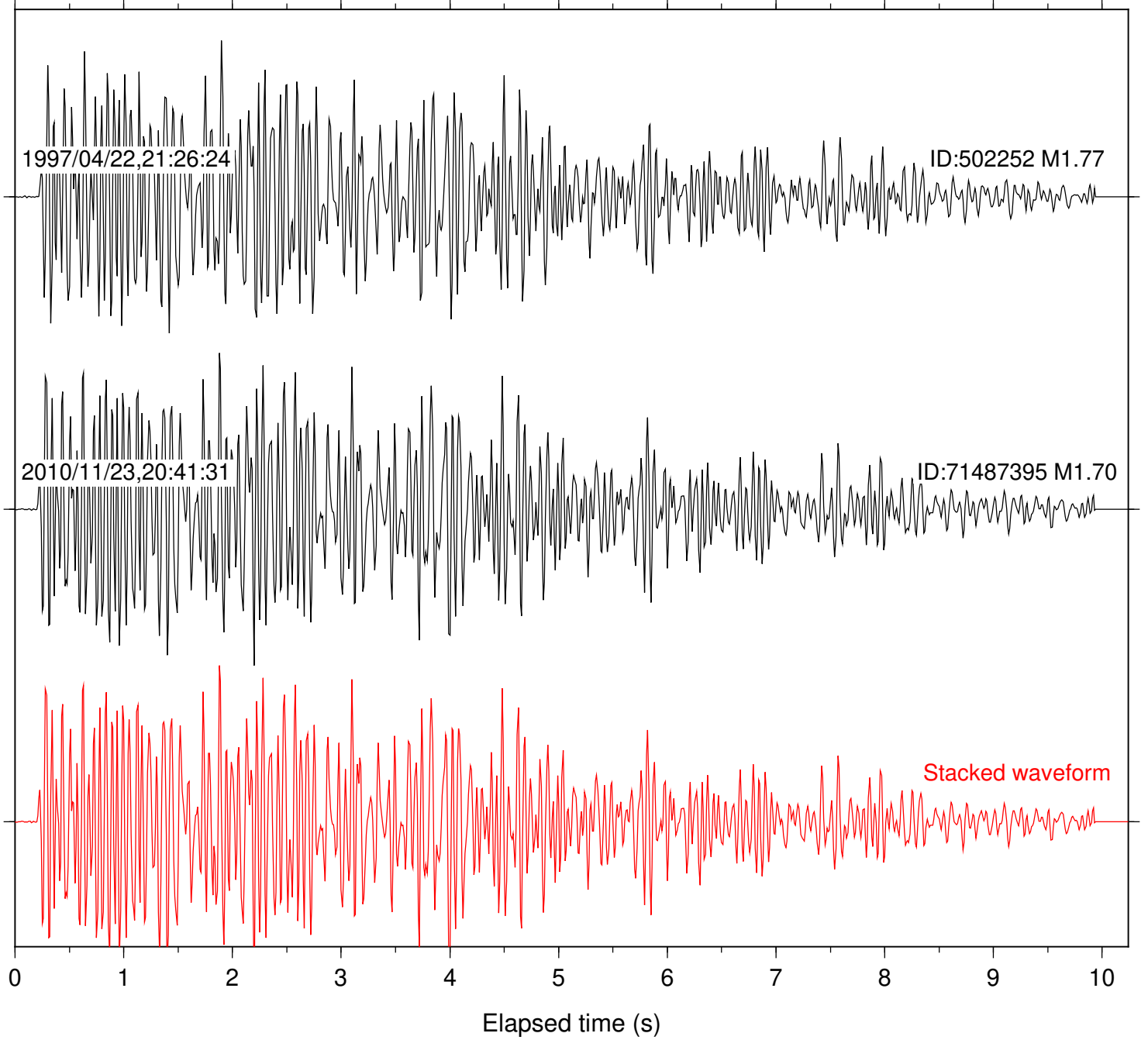
SeqID: MTJMC154 Station: GHL Com: EHZ

Lat: 39.03 Lon:-123.07 Focal depth: 3.45 km



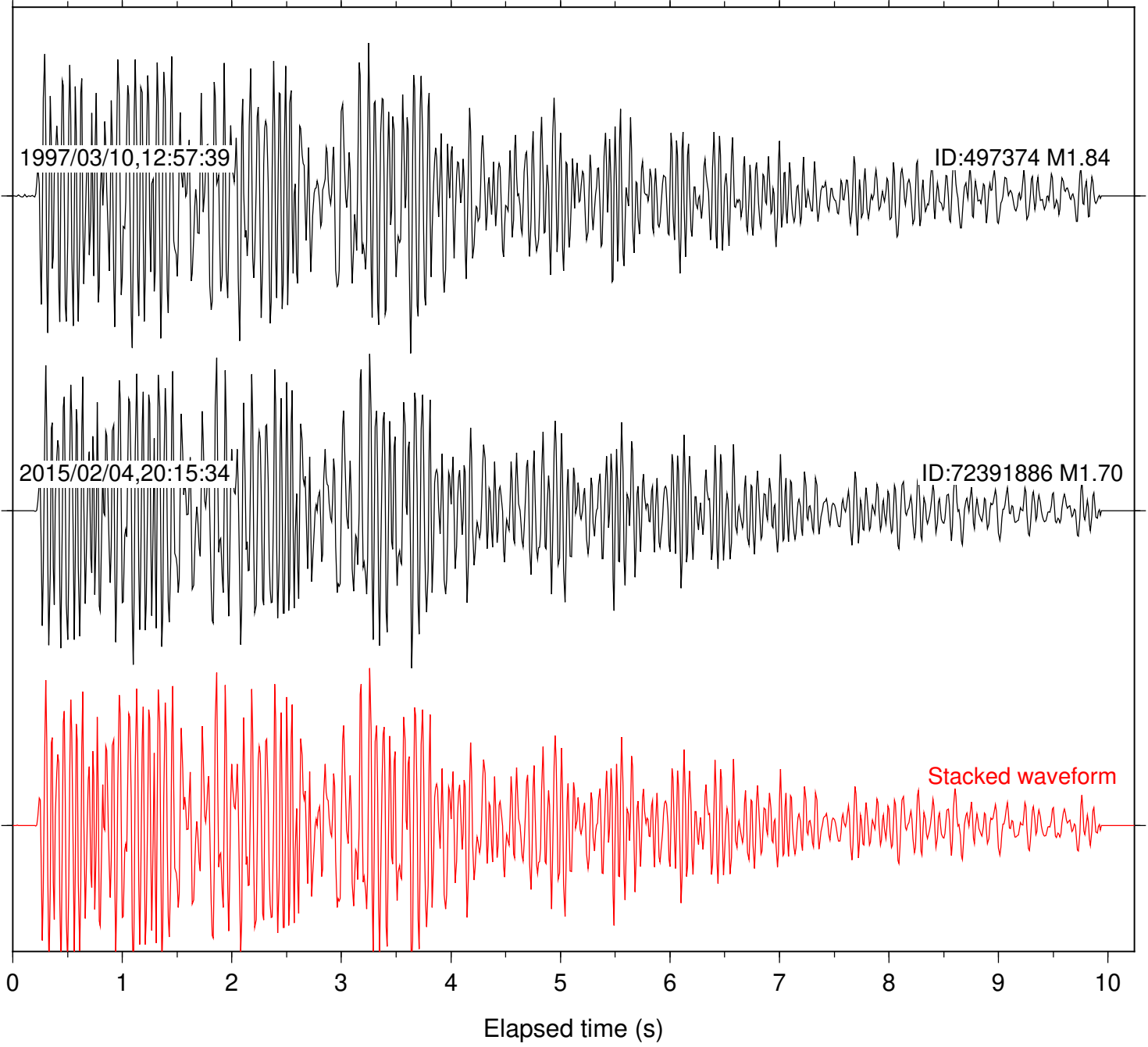
SeqID: MTJMC155 Station: GHL Com: EHZ

Lat: 39.05 Lon:-123.09 Focal depth: 2.19 km



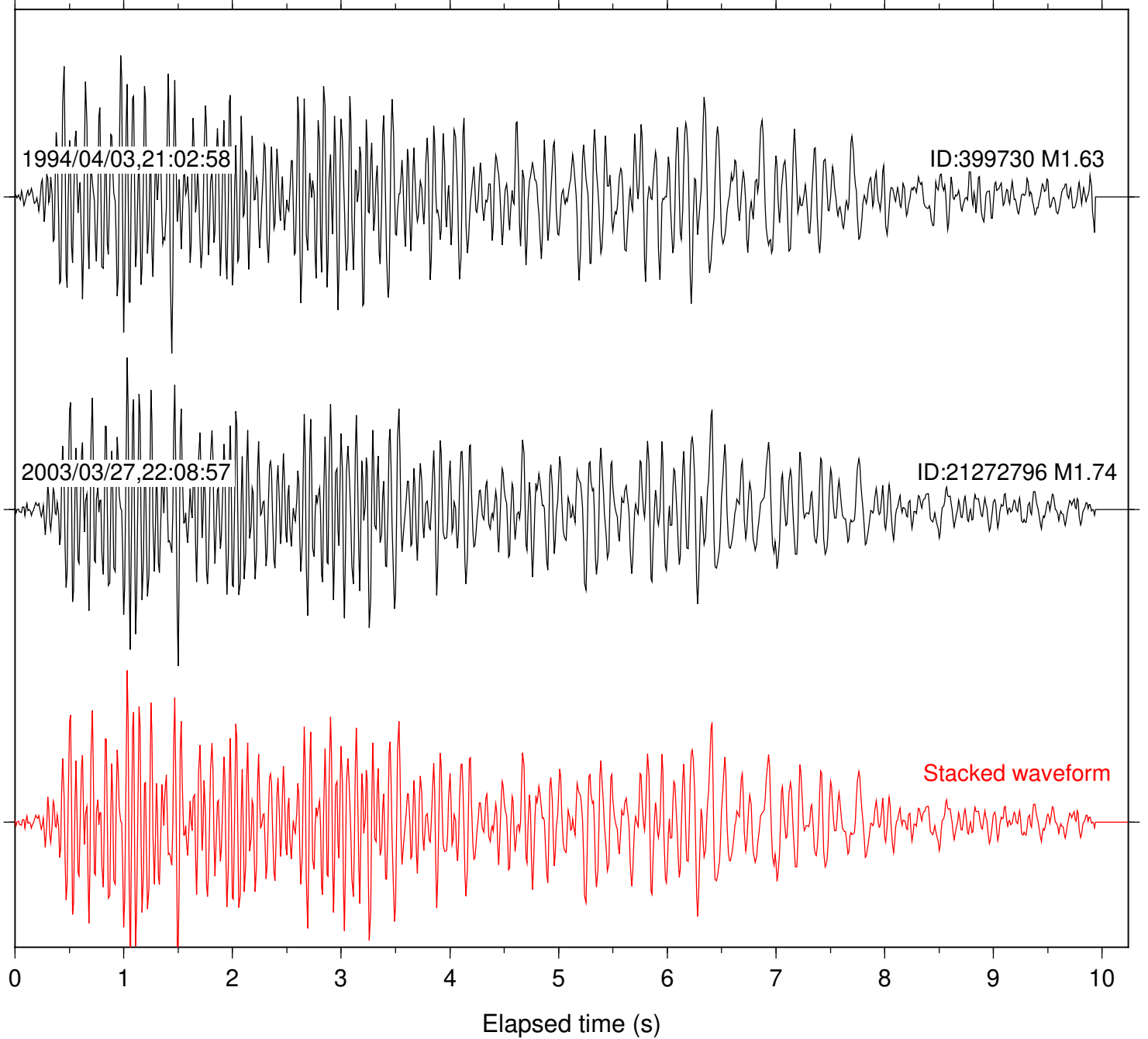
SeqID: MTJMC157 Station: GHL Com: EHZ

Lat: 39.05 Lon:-123.09 Focal depth: 3.44 km



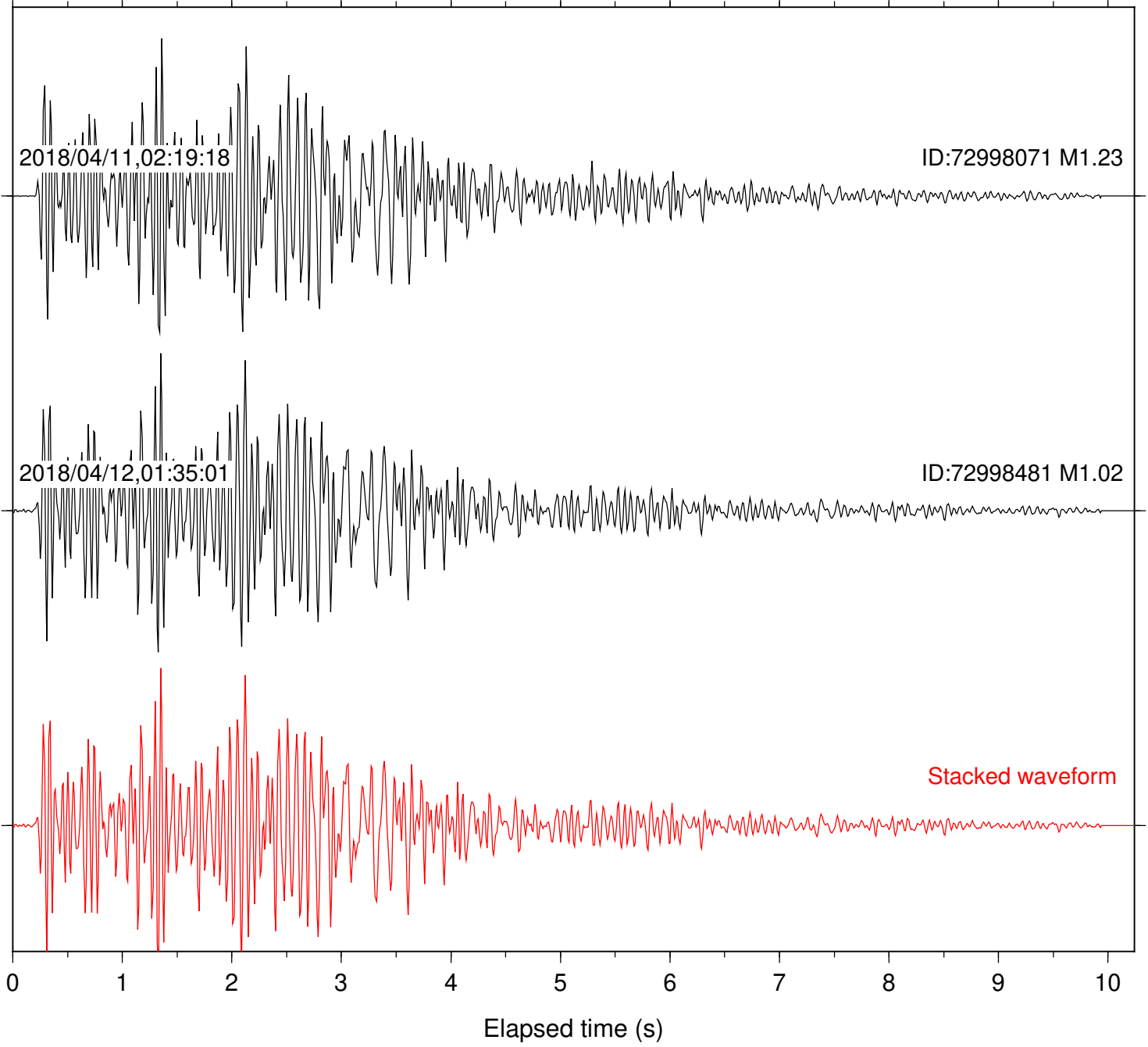
SeqID: MTJMC159 Station: GHL Com: EHZ

Lat: 39.27 Lon:-122.78 Focal depth: 4.83 km



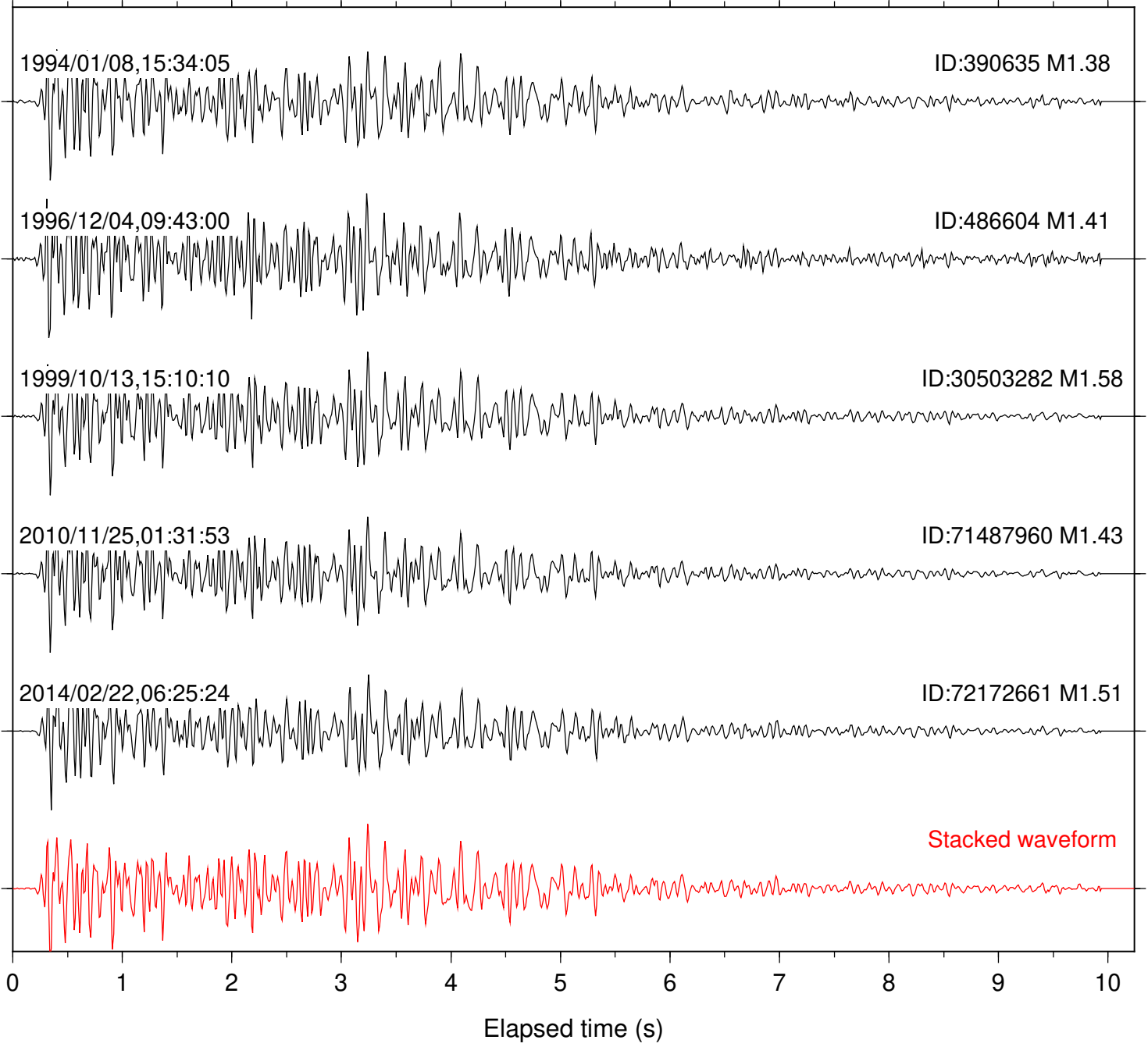
SeqID: MTJMC15 Station: GHL Com: EHZ

Lat: 39.01 Lon:-123.20 Focal depth: -0.18 km



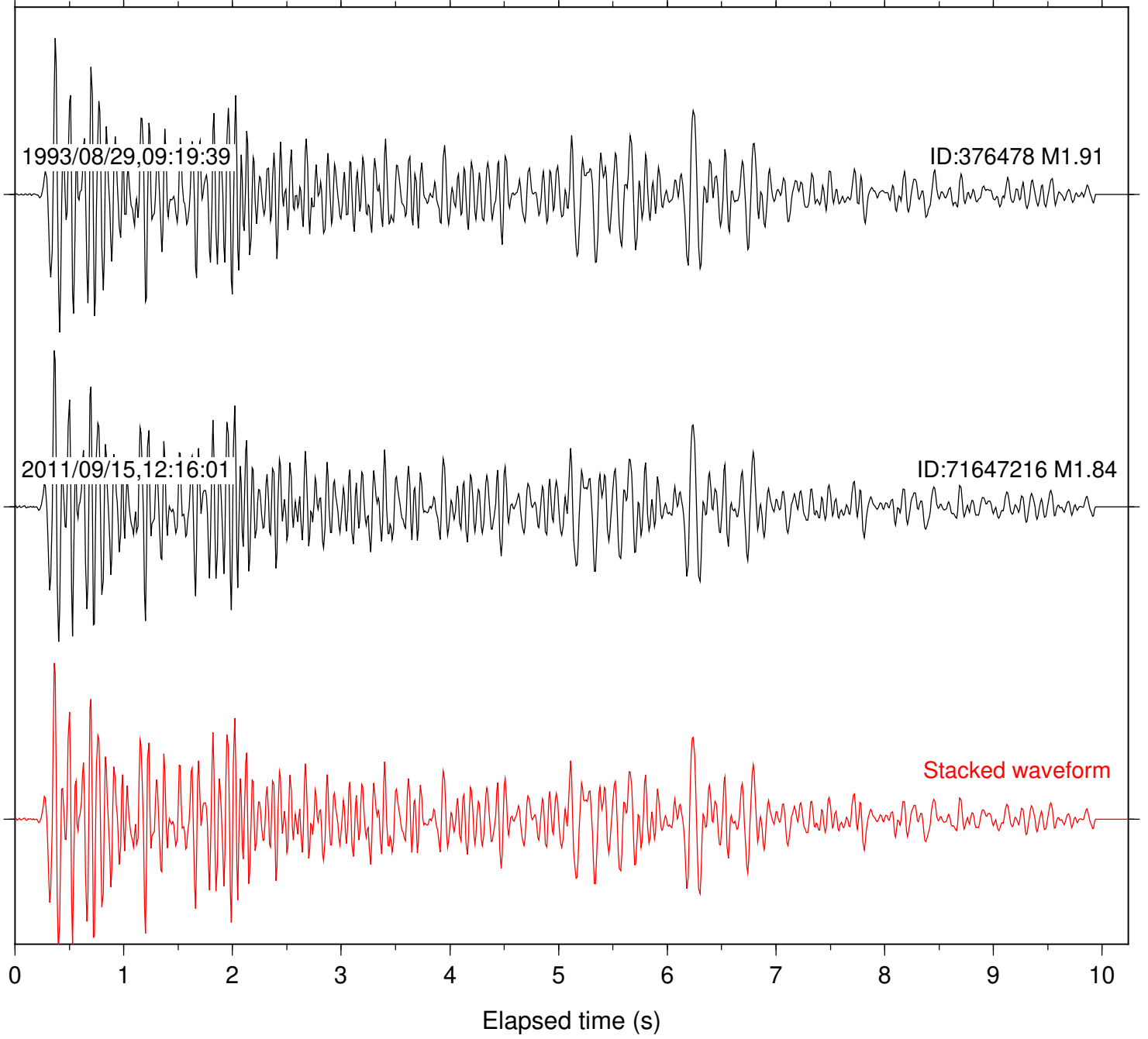
SeqID: MTJMC161 Station: GHL Com: EHZ

Lat: 38.90 Lon:-123.00 Focal depth: 3.75 km



SeqID: MTJMC162 Station: GHL Com: EHZ

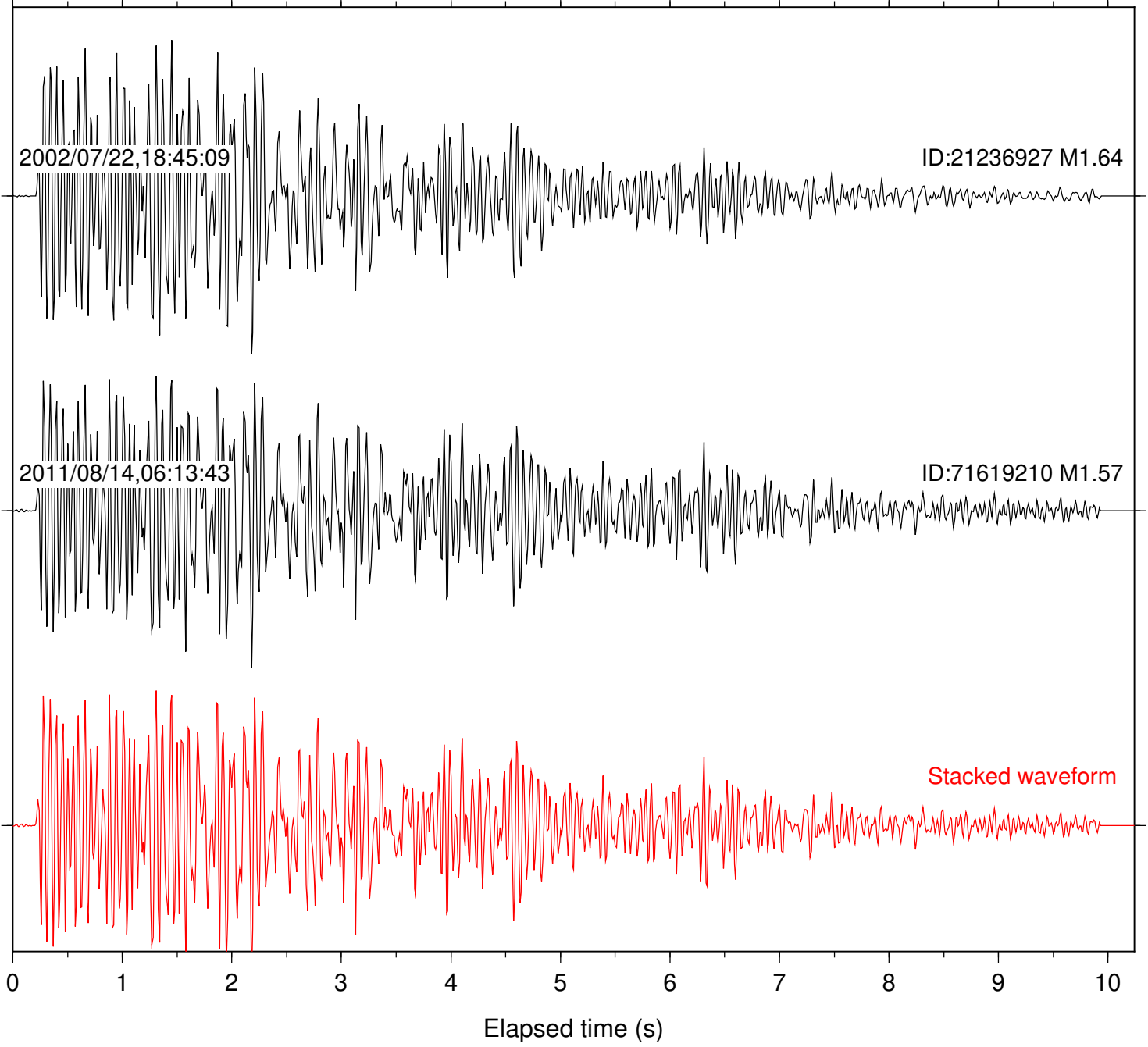
Lat: 39.31 Lon:-123.21 Focal depth: 7.74 km





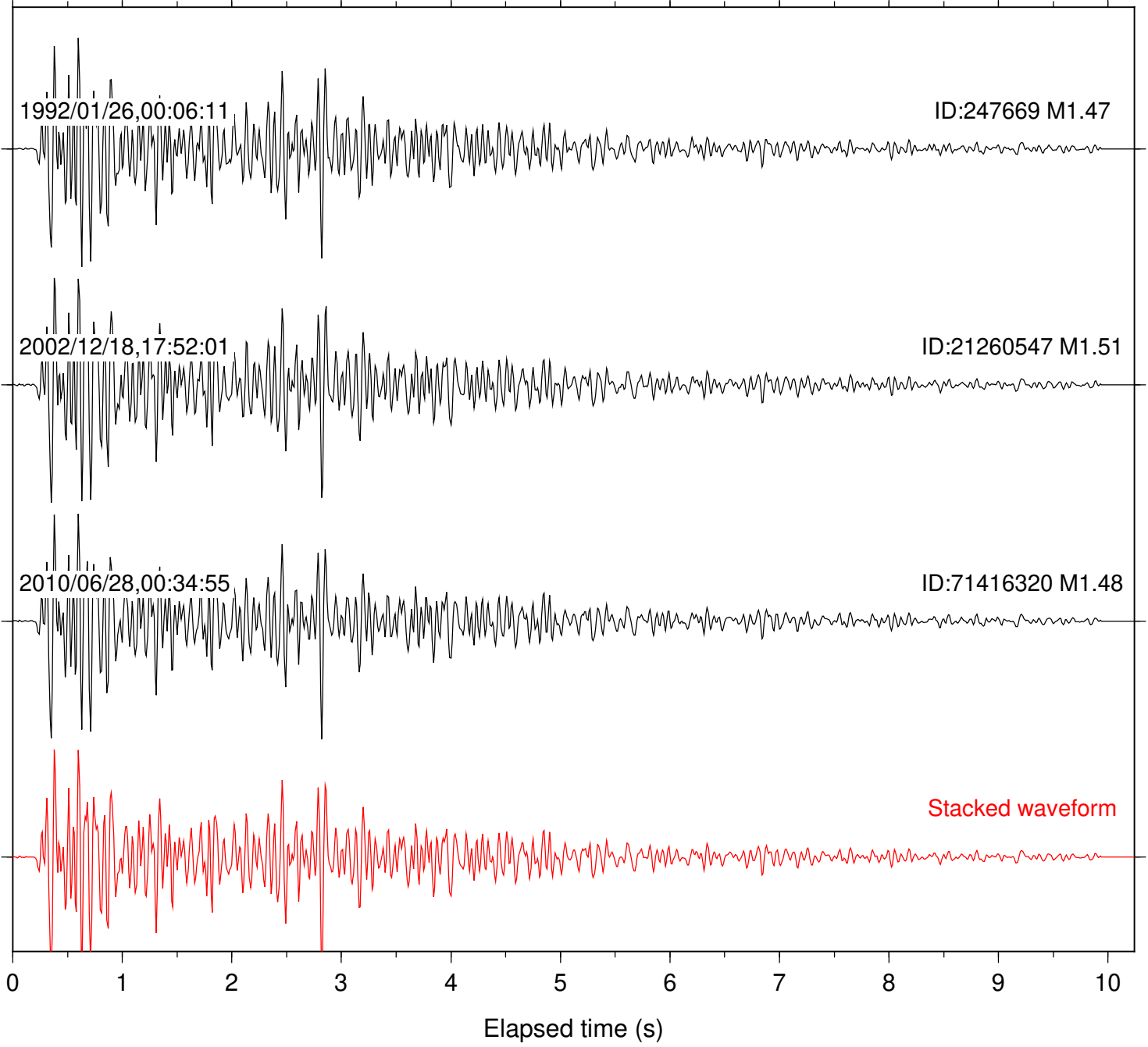
SeqID: MTJMC163 Station: GHL Com: EHZ

Lat: 39.02 Lon:-123.04 Focal depth: 6.20 km



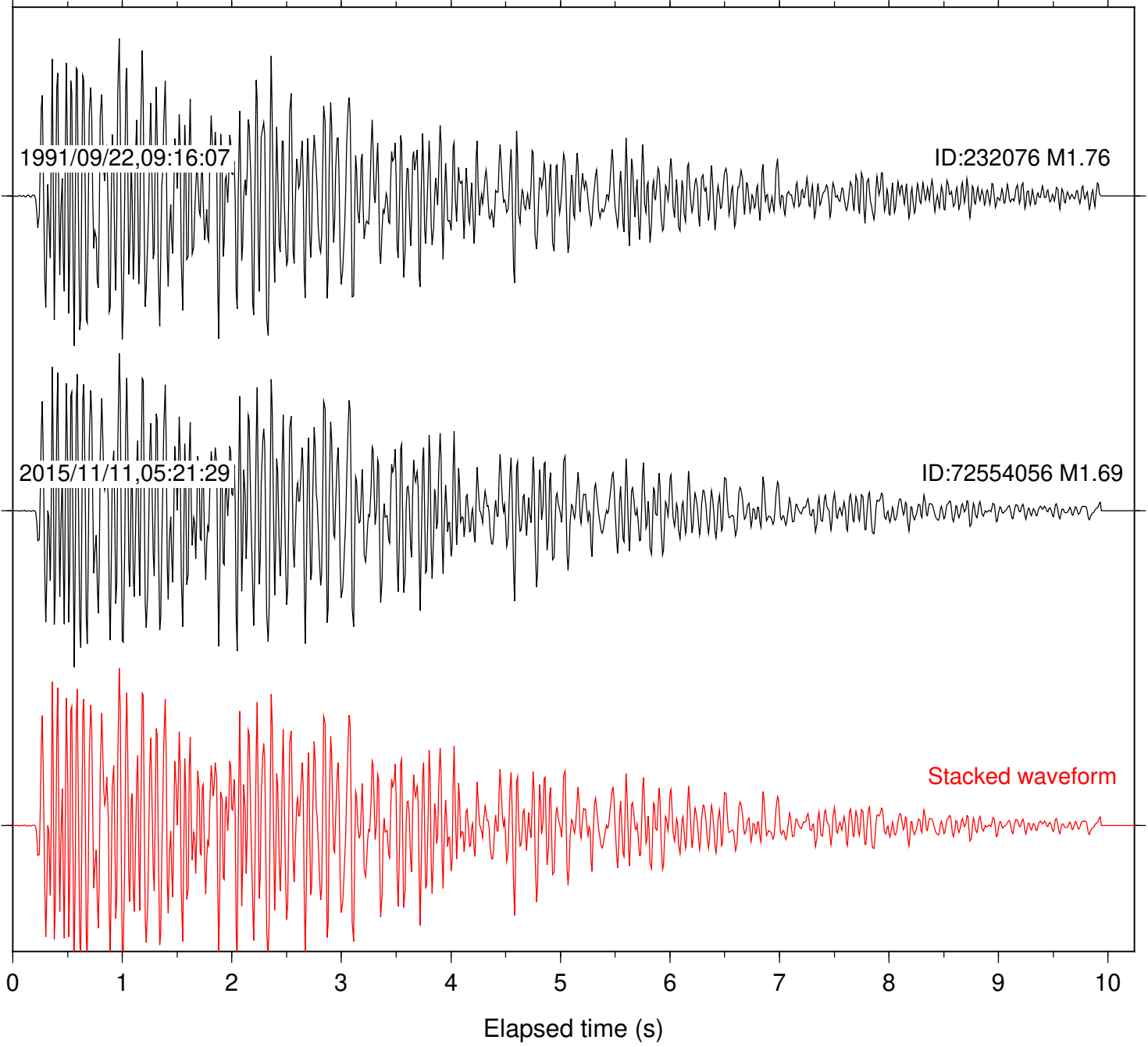
SeqID: MTJMC173 Station: GHL Com: EHZ

Lat: 38.93 Lon:-123.03 Focal depth: 5.33 km



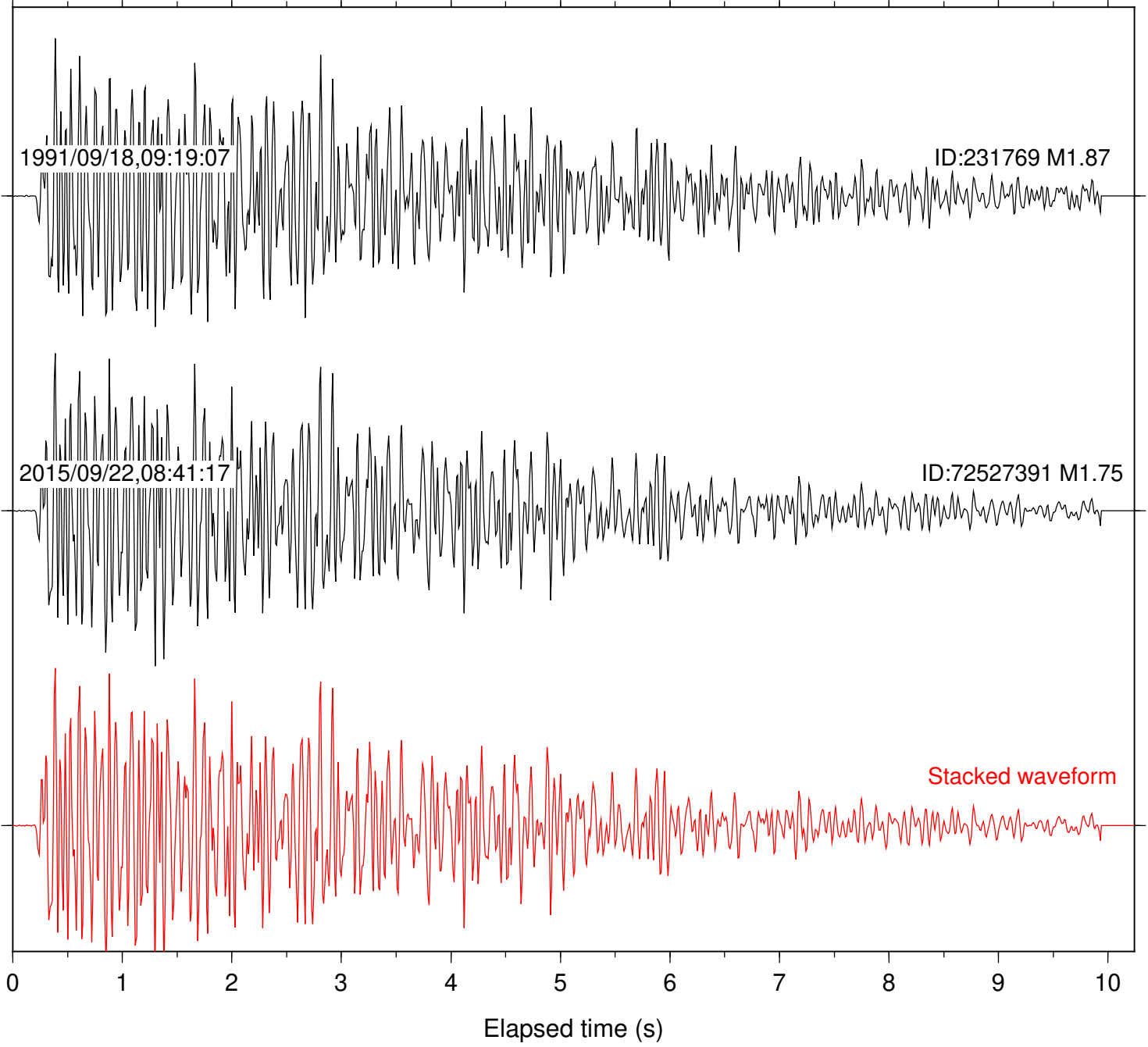
SeqID: MTJMC174 Station: GHL Com: EHZ

Lat: 38.95 Lon:-123.06 Focal depth: 4.60 km



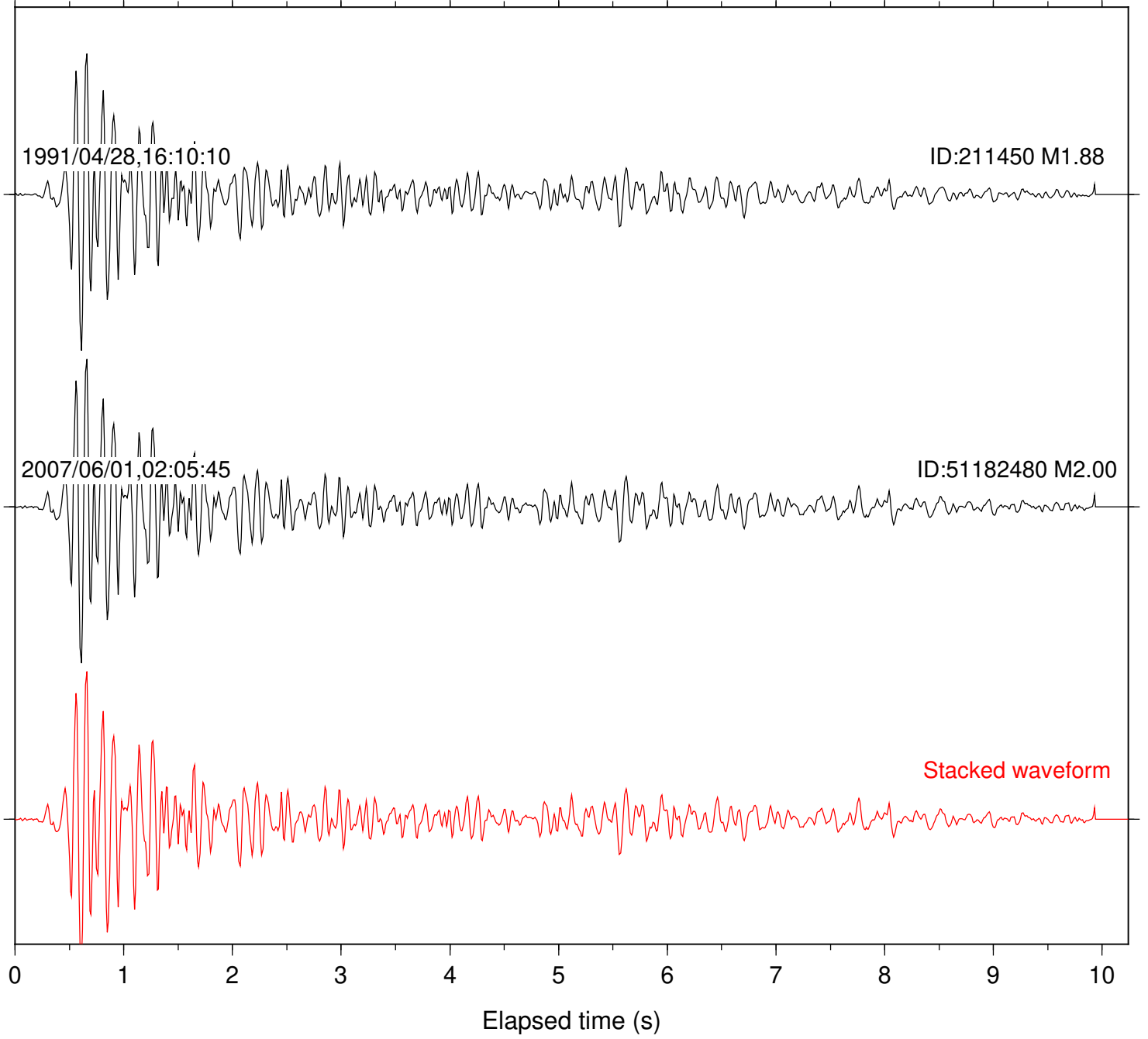
SeqID: MTJMC175 Station: GHL Com: EHZ

Lat: 38.92 Lon:-123.02 Focal depth: 5.64 km



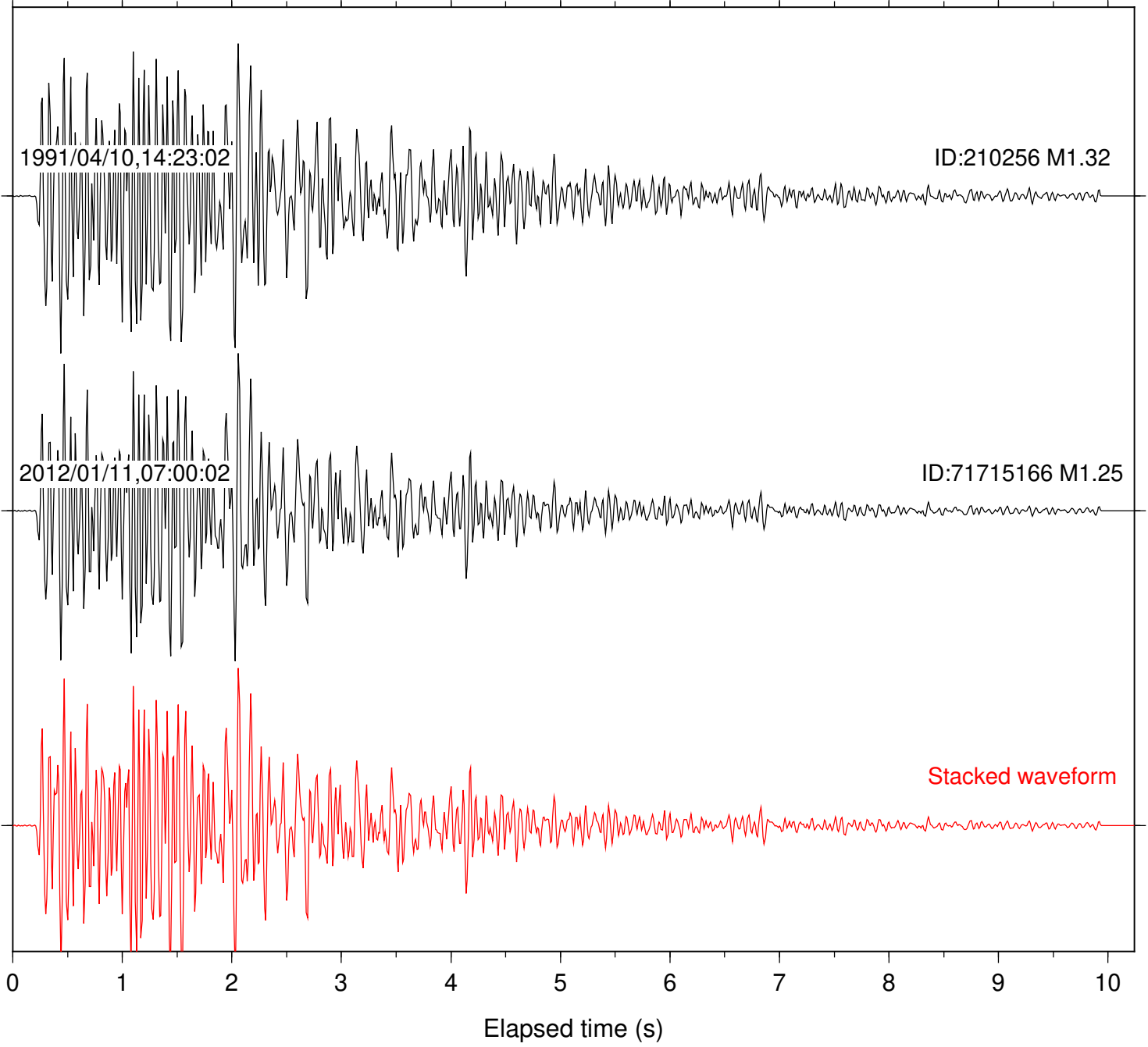
SeqID: MTJMC176 Station: GHL Com: EHZ

Lat: 38.79 Lon:-122.91 Focal depth: 4.78 km



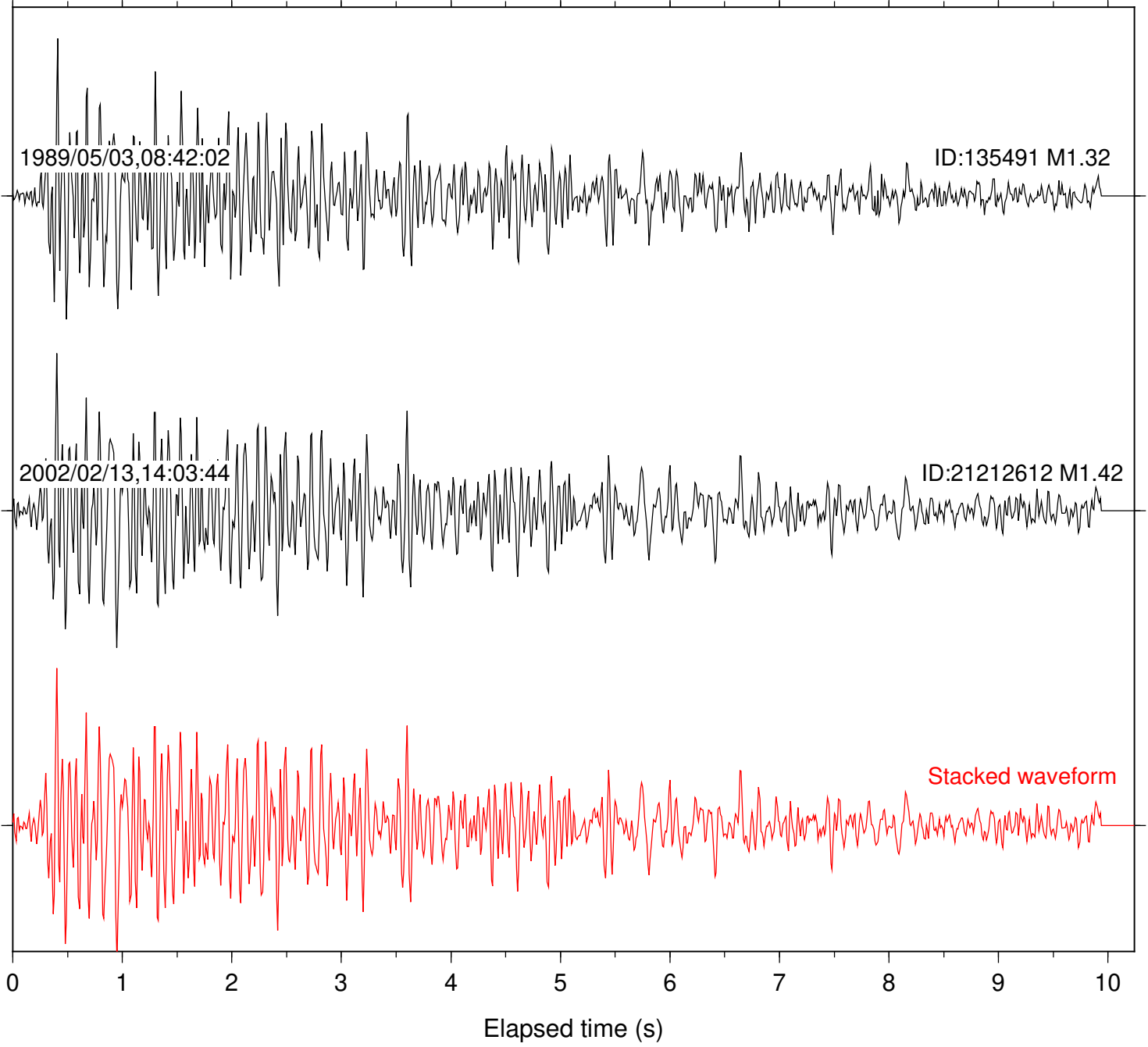
SeqID: MTJMC177 Station: GHL Com: EHZ

Lat: 38.99 Lon:-123.06 Focal depth: 7.13 km



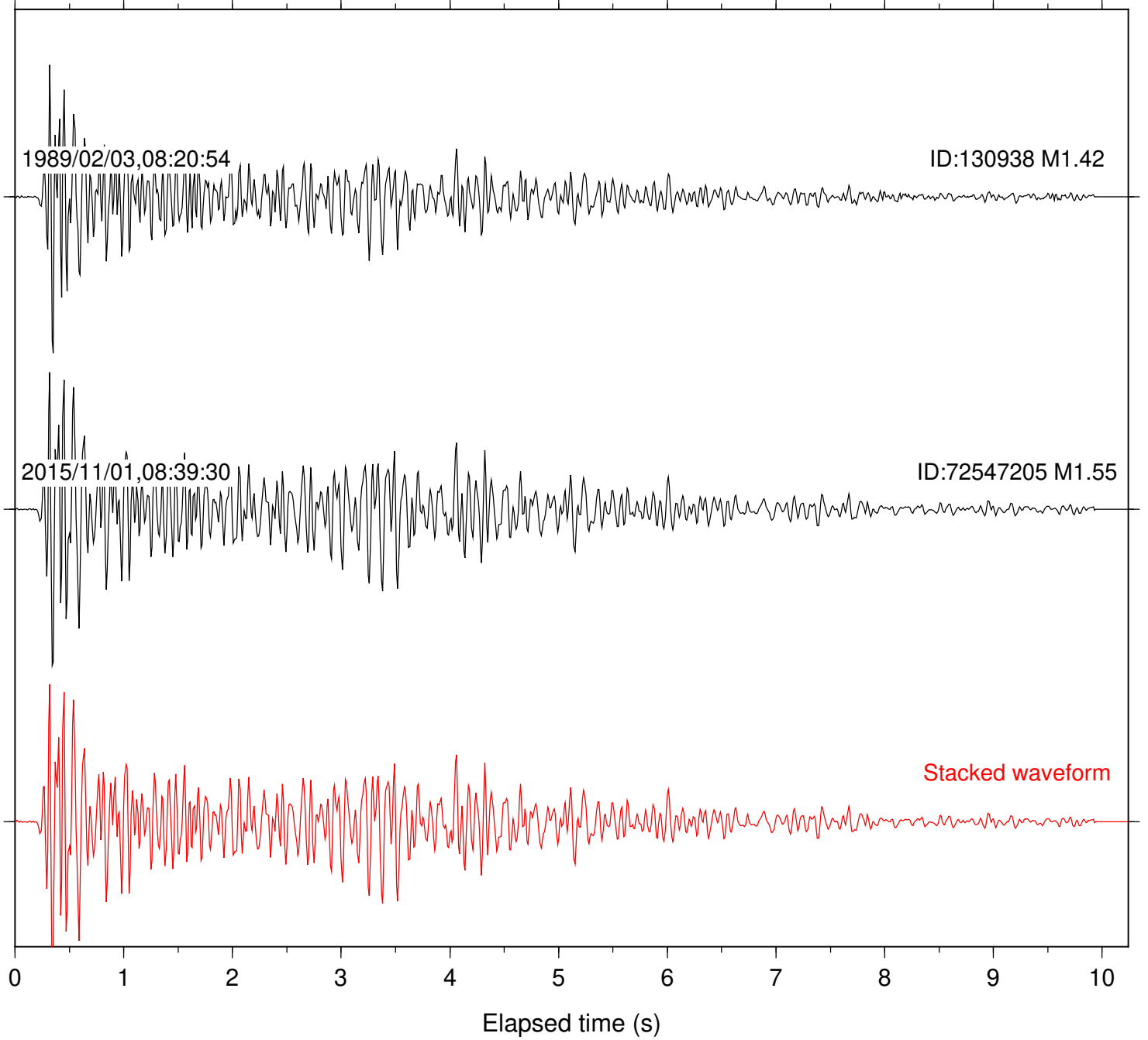
SeqID: MTJMC180 Station: GHL Com: EHZ

Lat: 38.83 Lon:-122.96 Focal depth: 4.12 km



SeqID: MTJMC181 Station: GHL Com: EHZ

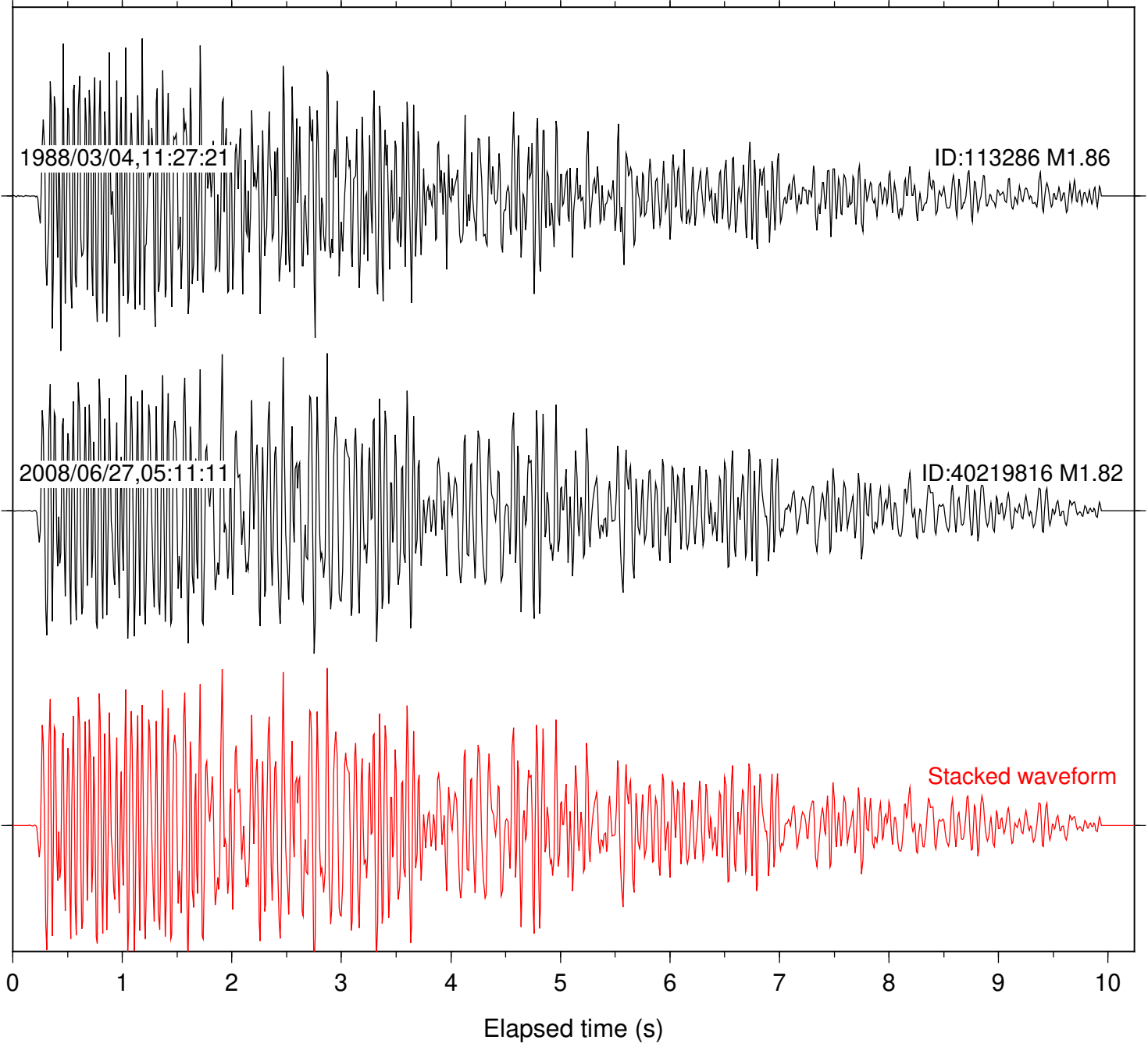
Lat: 38.90 Lon:-122.99 Focal depth: 4.48 km





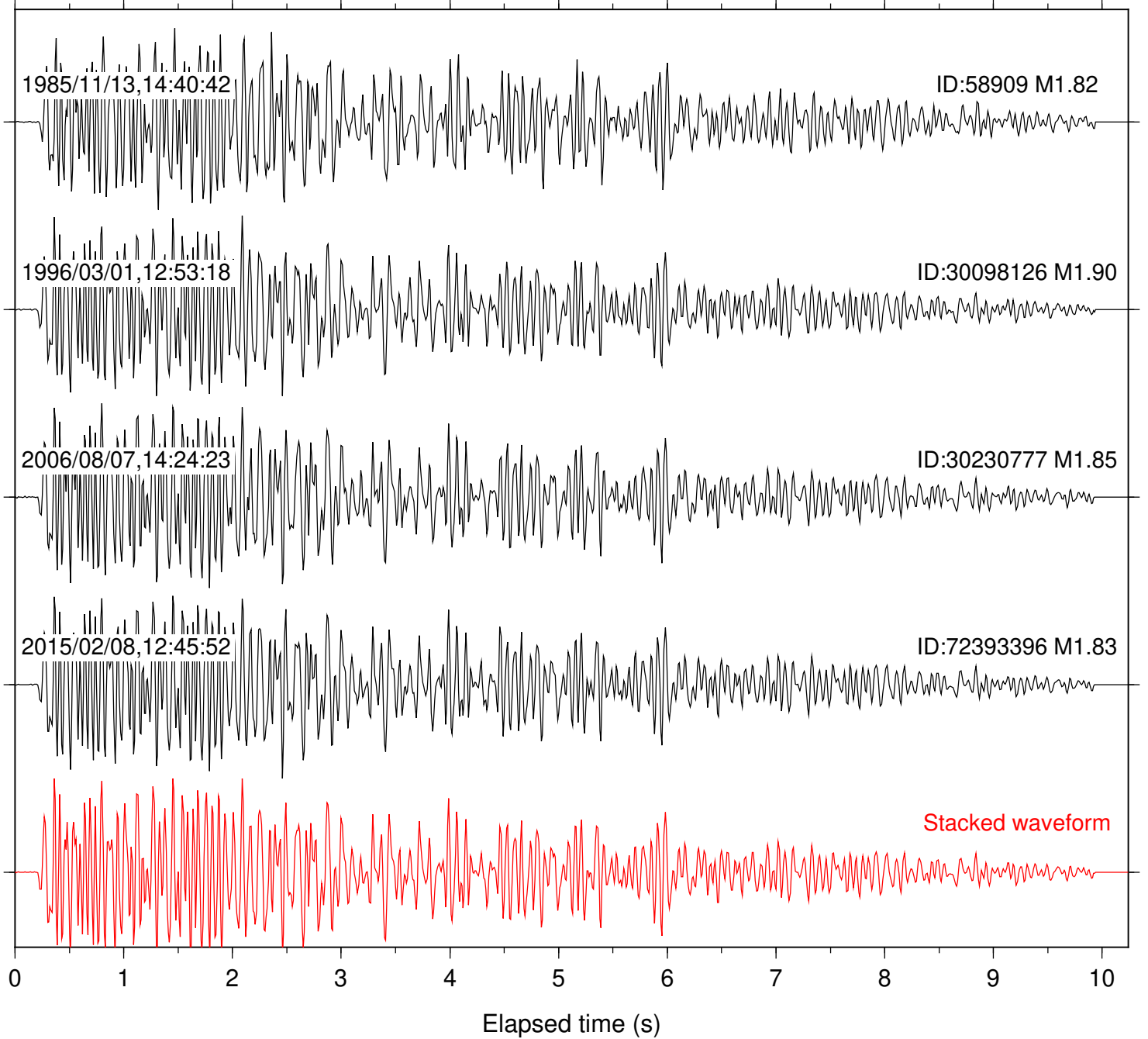
SeqID: MTJMC182 Station: GHL Com: EHZ

Lat: 38.99 Lon:-123.03 Focal depth: 5.38 km



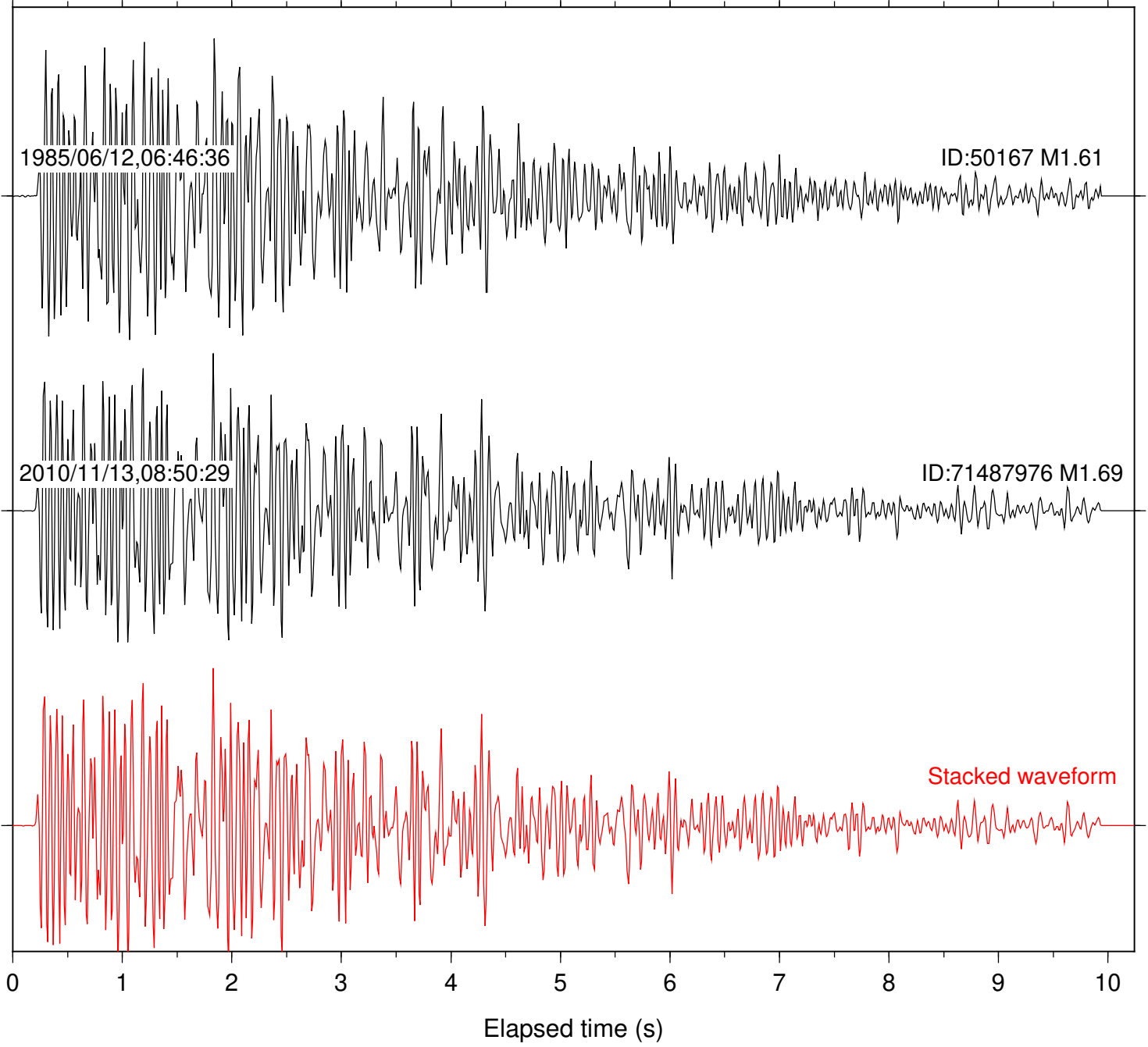
SeqID: MTJMC183 Station: GHL Com: EHZ

Lat: 38.96 Lon:-123.02 Focal depth: 6.41 km



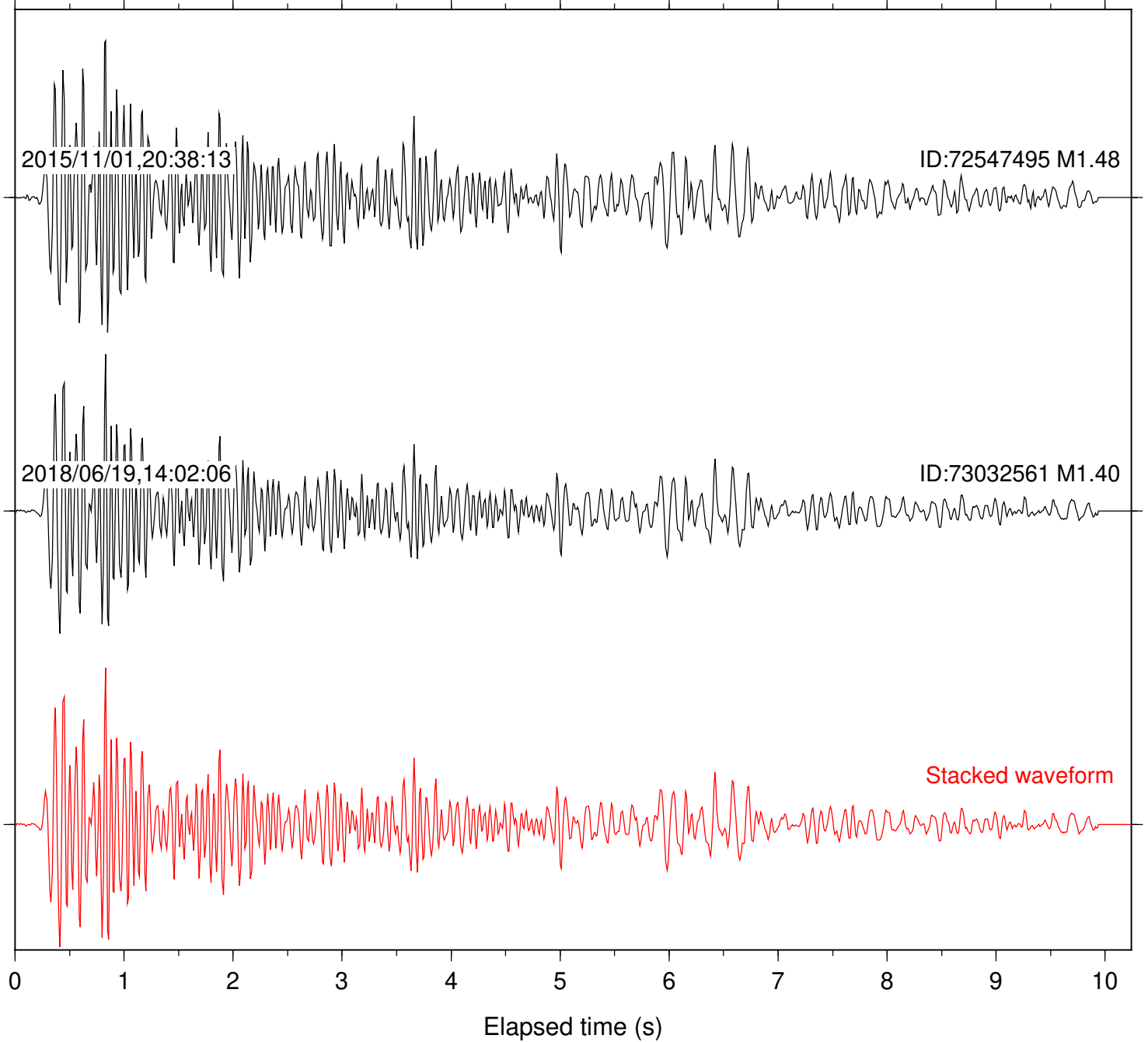
SeqID: MTJMC184 Station: GHL Com: EHZ

Lat: 39.04 Lon:-123.09 Focal depth: 2.17 km



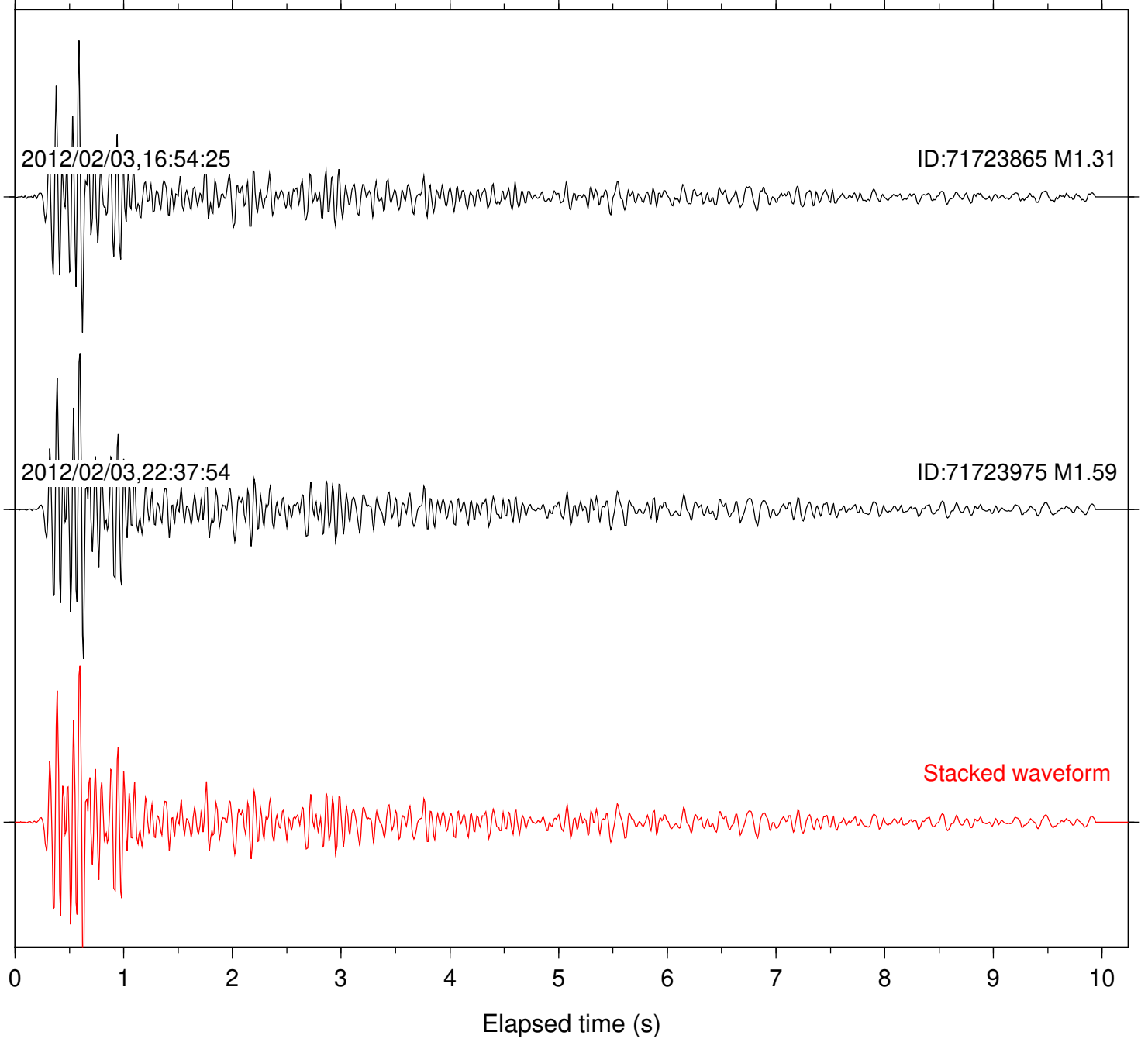
SeqID: MTJMC23 Station: GHL Com: EHZ

Lat: 39.28 Lon:-122.76 Focal depth: 10.74 km



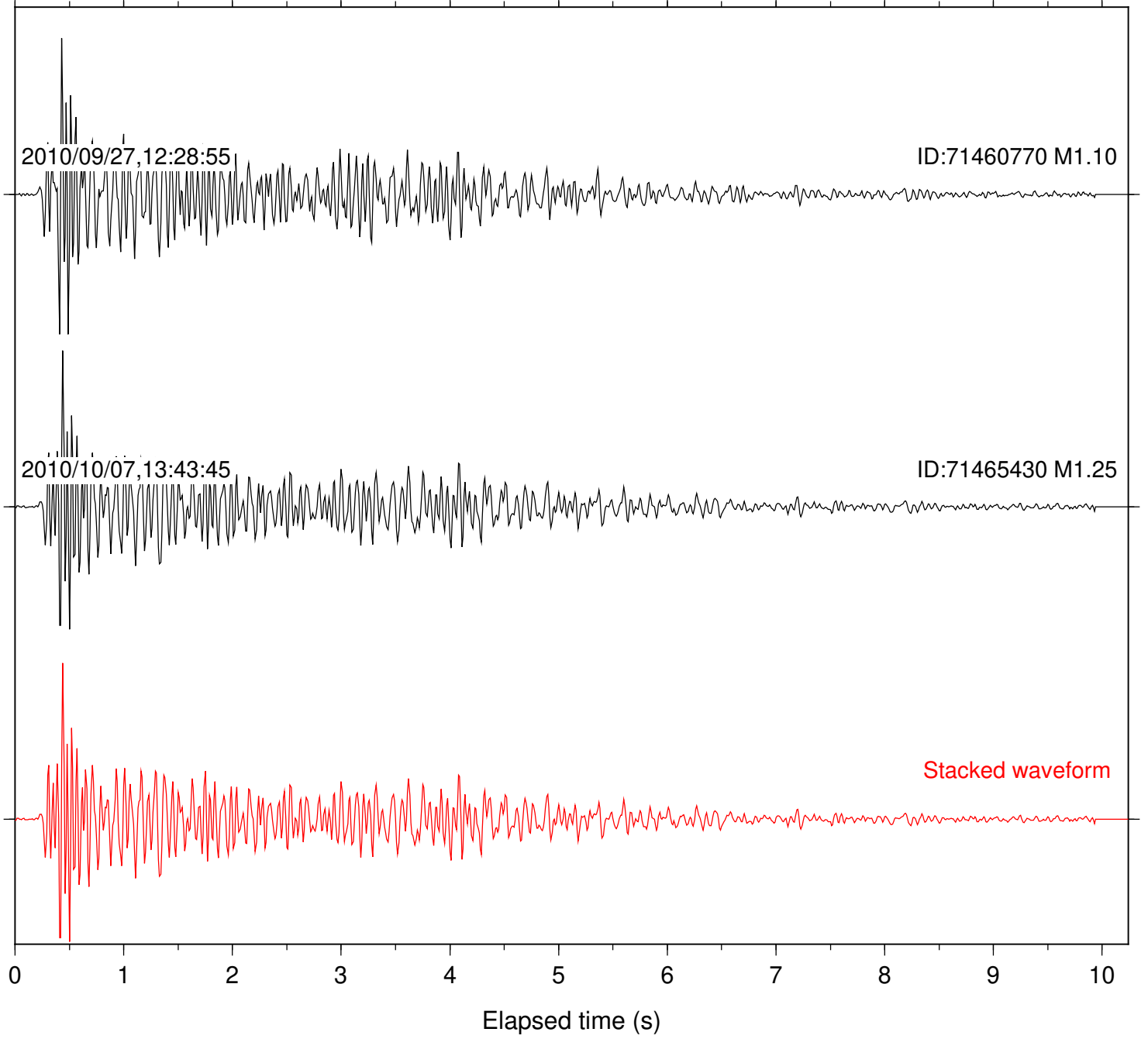
SeqID: MTJMC48 Station: GHL Com: EHZ

Lat: 38.98 Lon:-122.70 Focal depth: 3.21 km



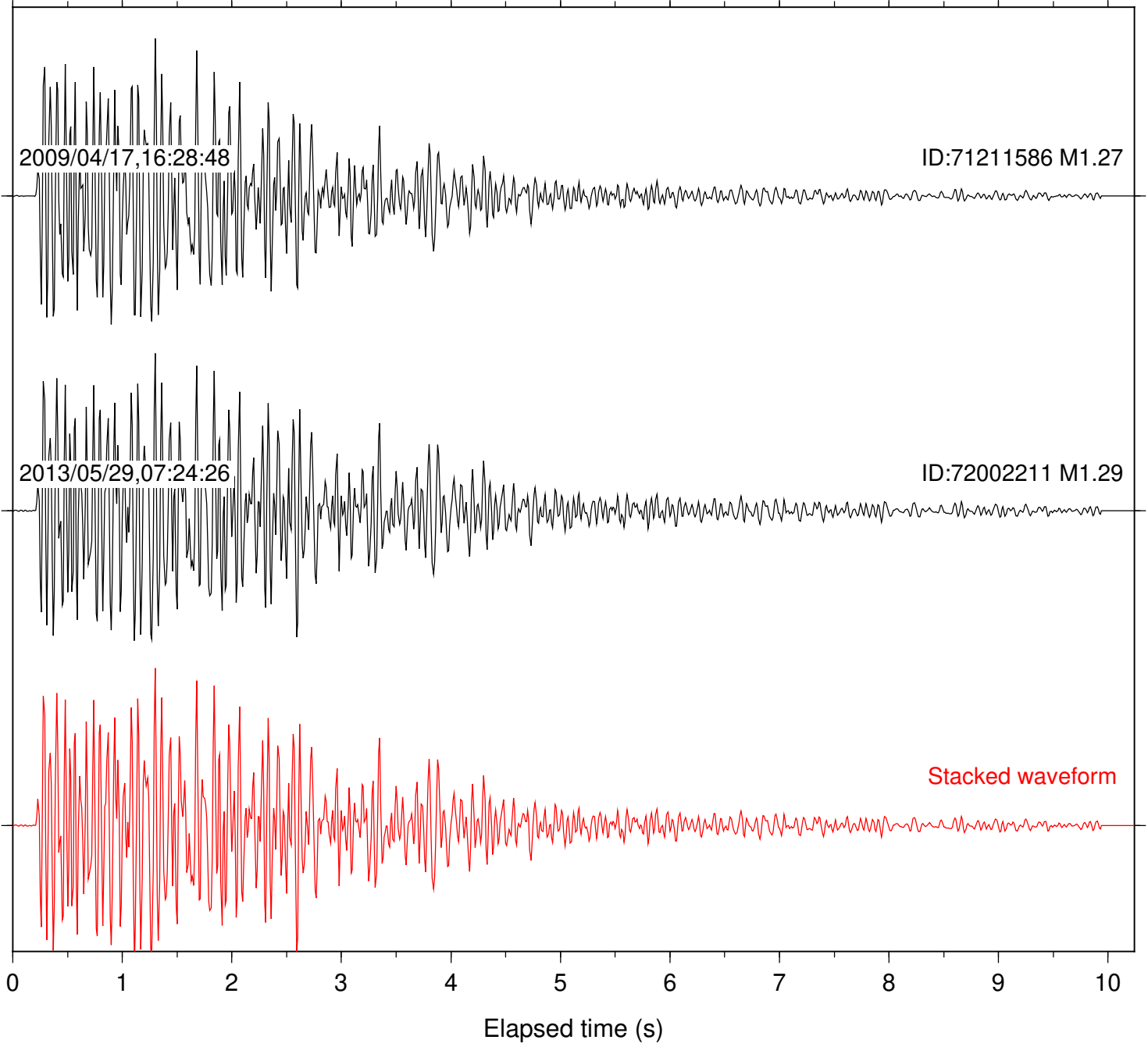
SeqID: MTJMC62 Station: GHL Com: EHZ

Lat: 38.92 Lon:-122.88 Focal depth: 3.32 km



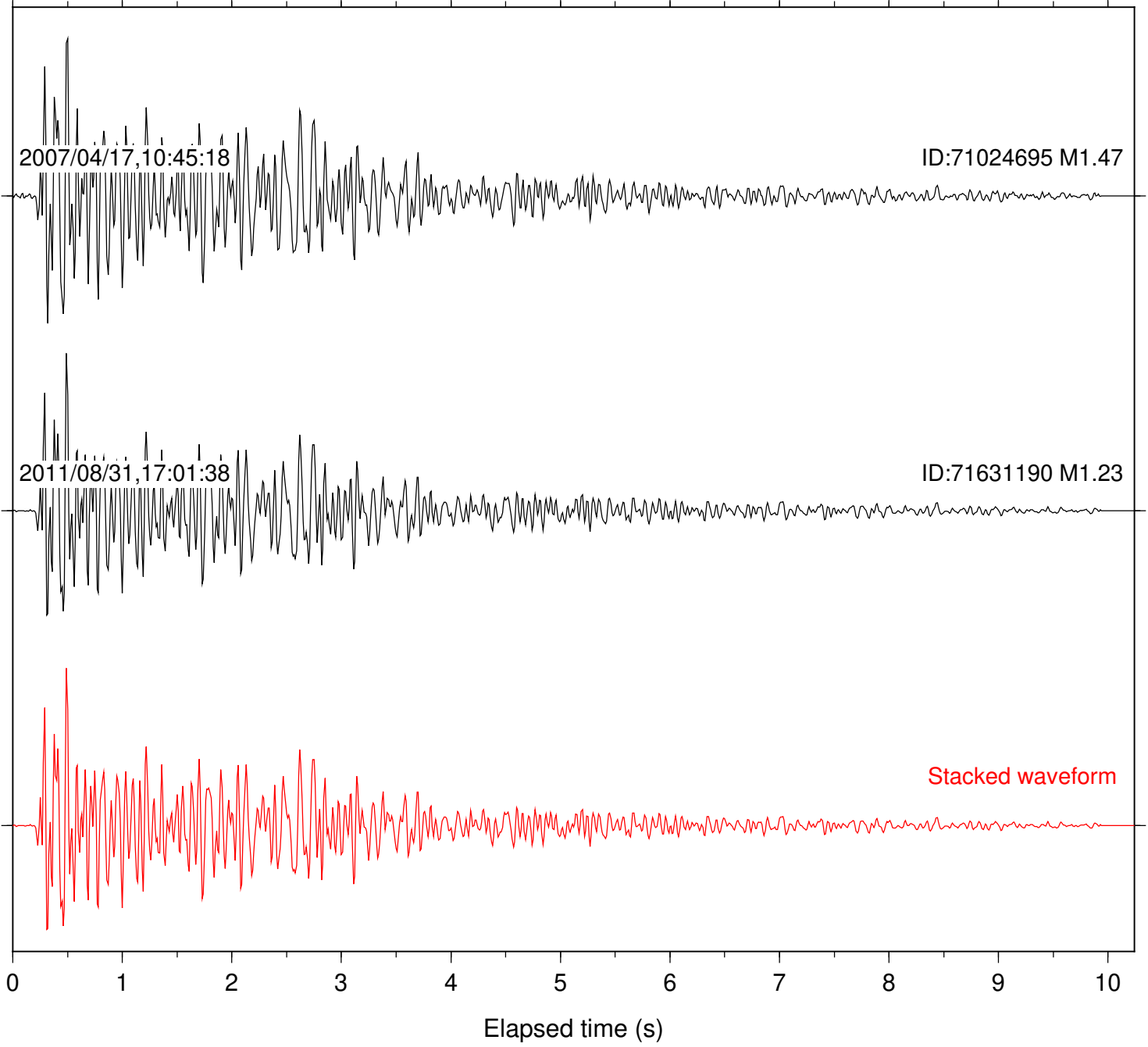
SeqID: MTJMC80 Station: GHL Com: EHZ

Lat: 39.04 Lon:-123.05 Focal depth: 5.04 km



SeqID: MTJMC88 Station: GHL Com: EHZ

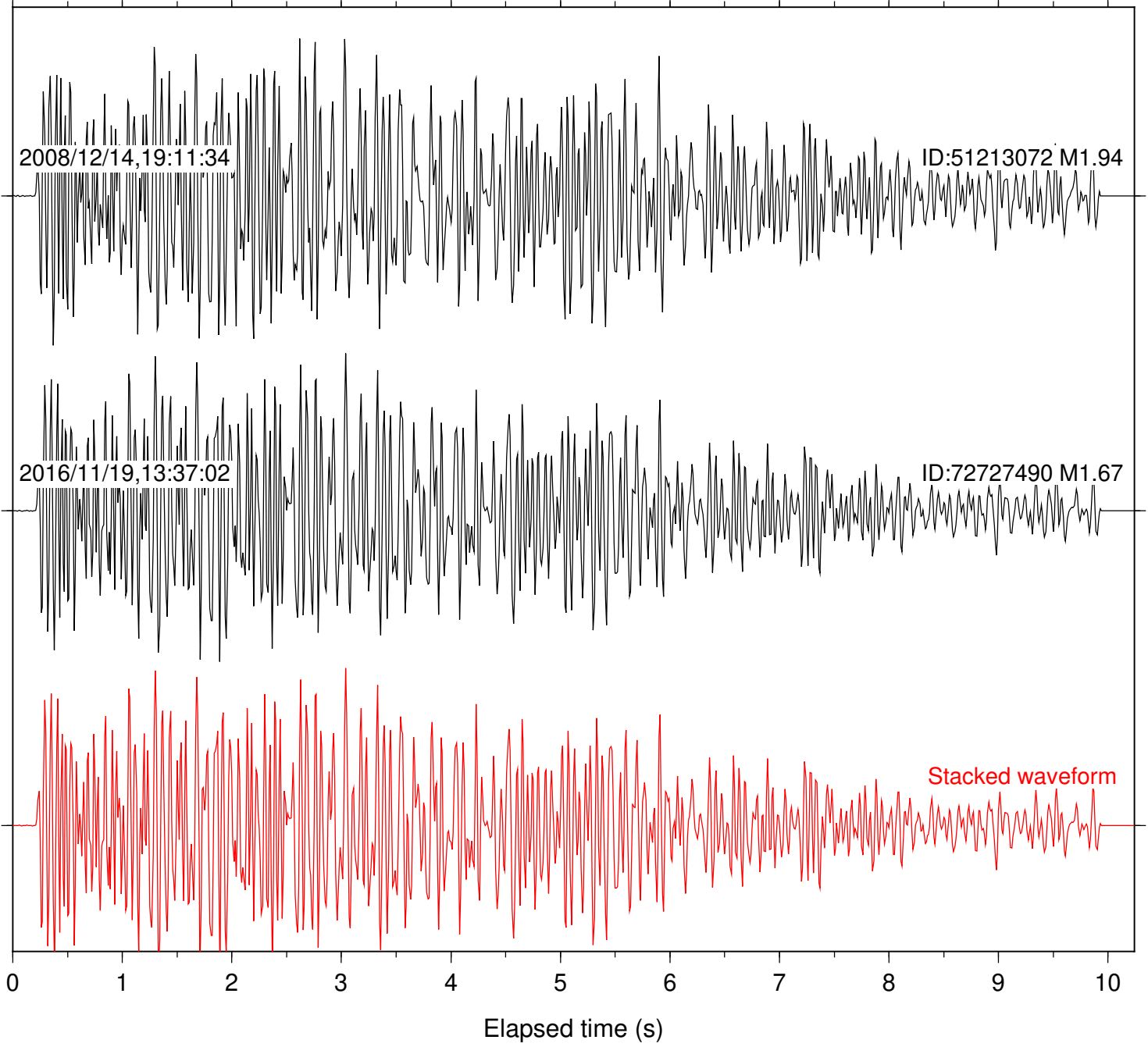
Lat: 38.96 Lon:-123.06 Focal depth: 2.25 km





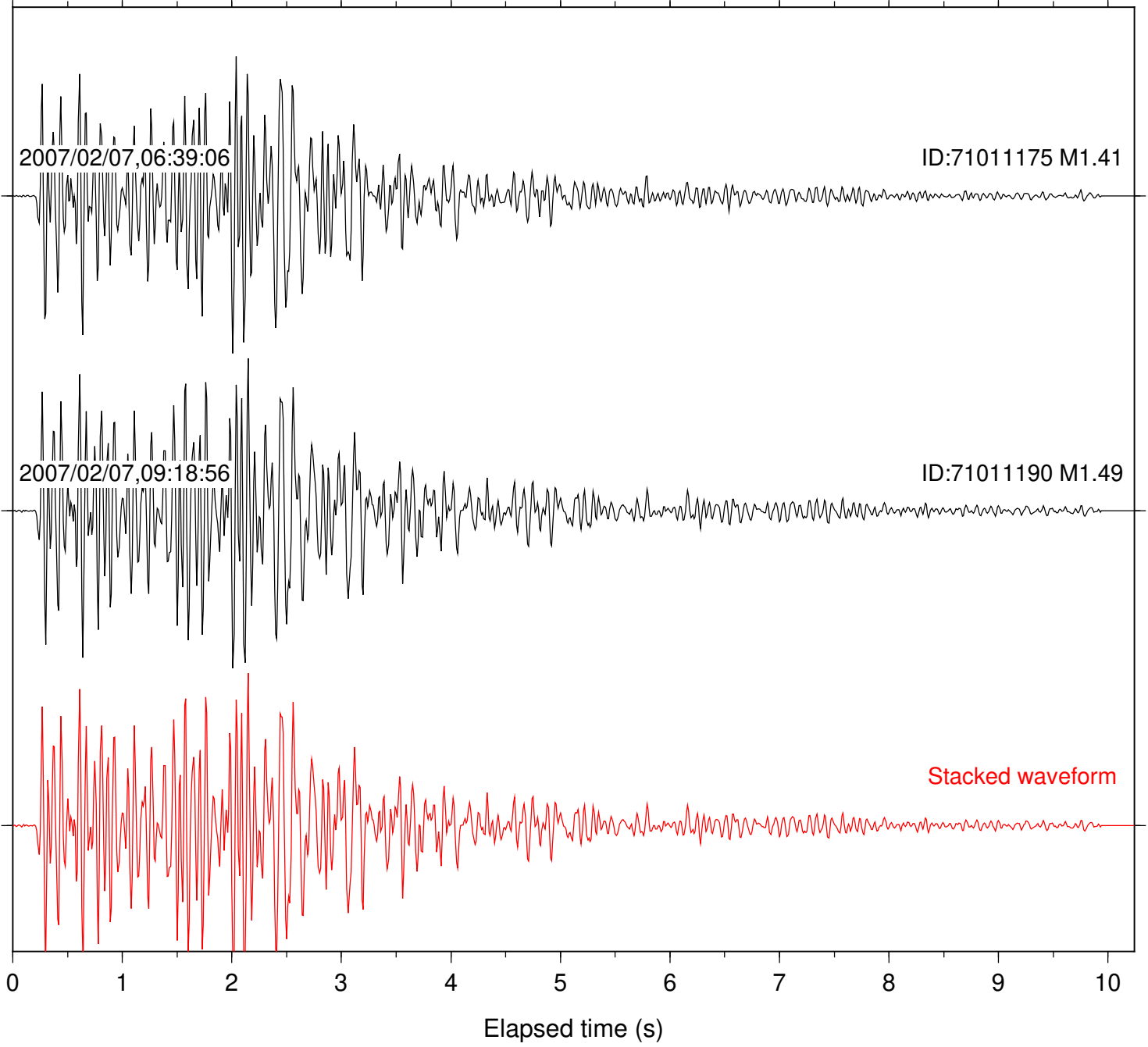
SeqID: MTJMC90 Station: GHL Com: EHZ

Lat: 39.05 Lon:-123.06 Focal depth: 6.09 km



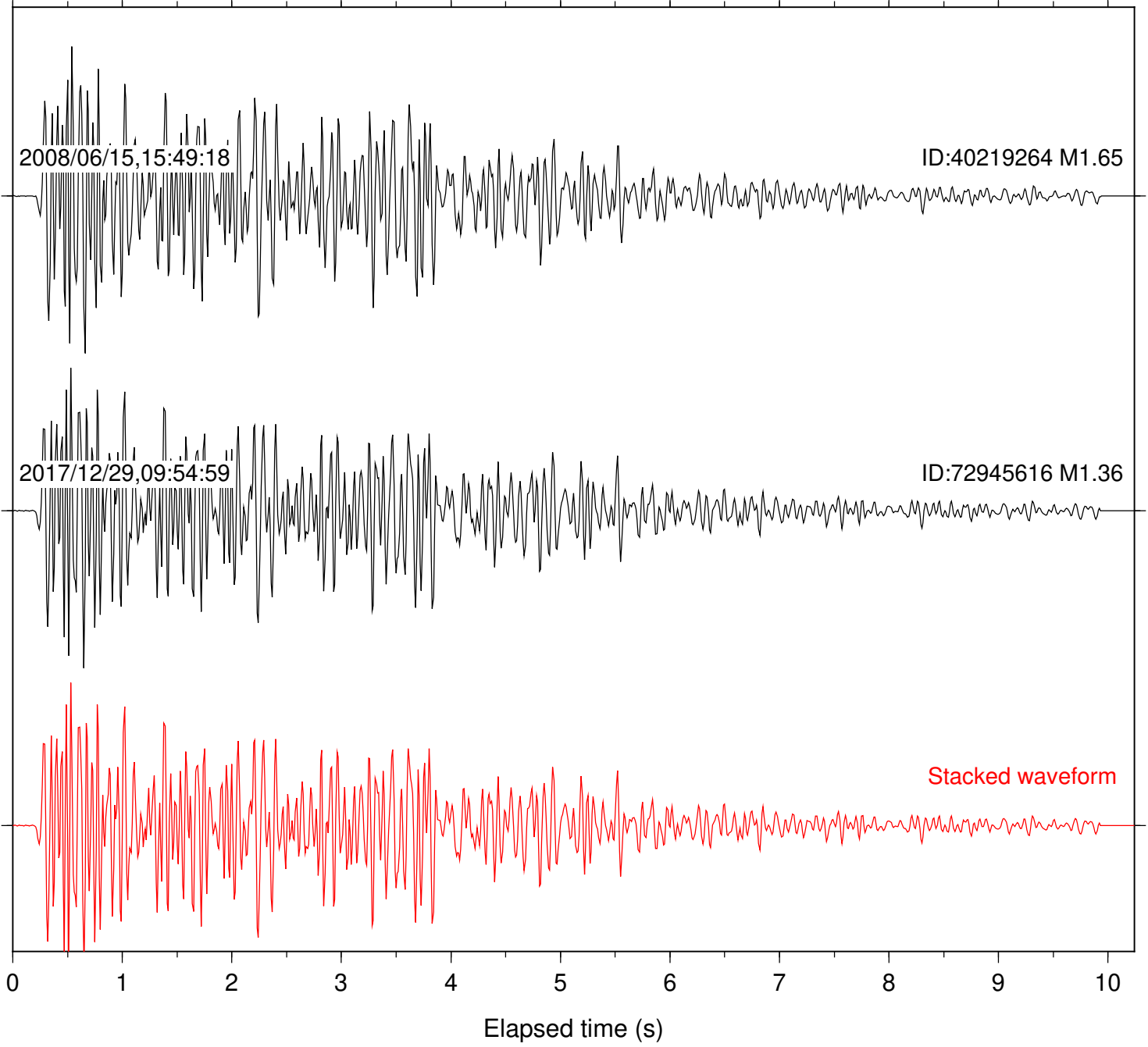
SeqID: MTJMC94 Station: GHL Com: EHZ

Lat: 39.13 Lon:-123.01 Focal depth: 6.83 km



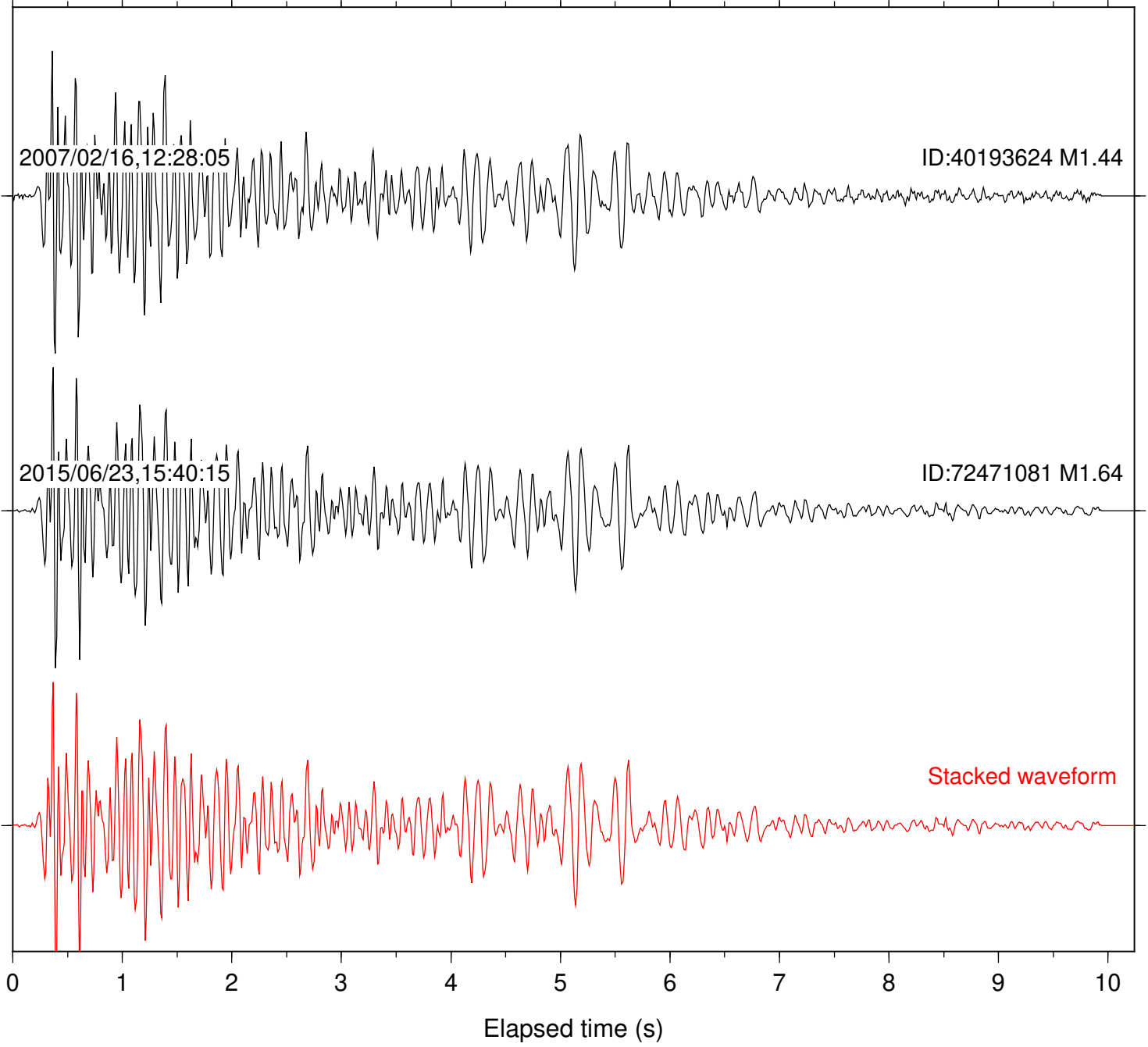
SeqID: MTJMC97 Station: GHL Com: EHZ

Lat: 38.90 Lon:-122.98 Focal depth: 6.20 km



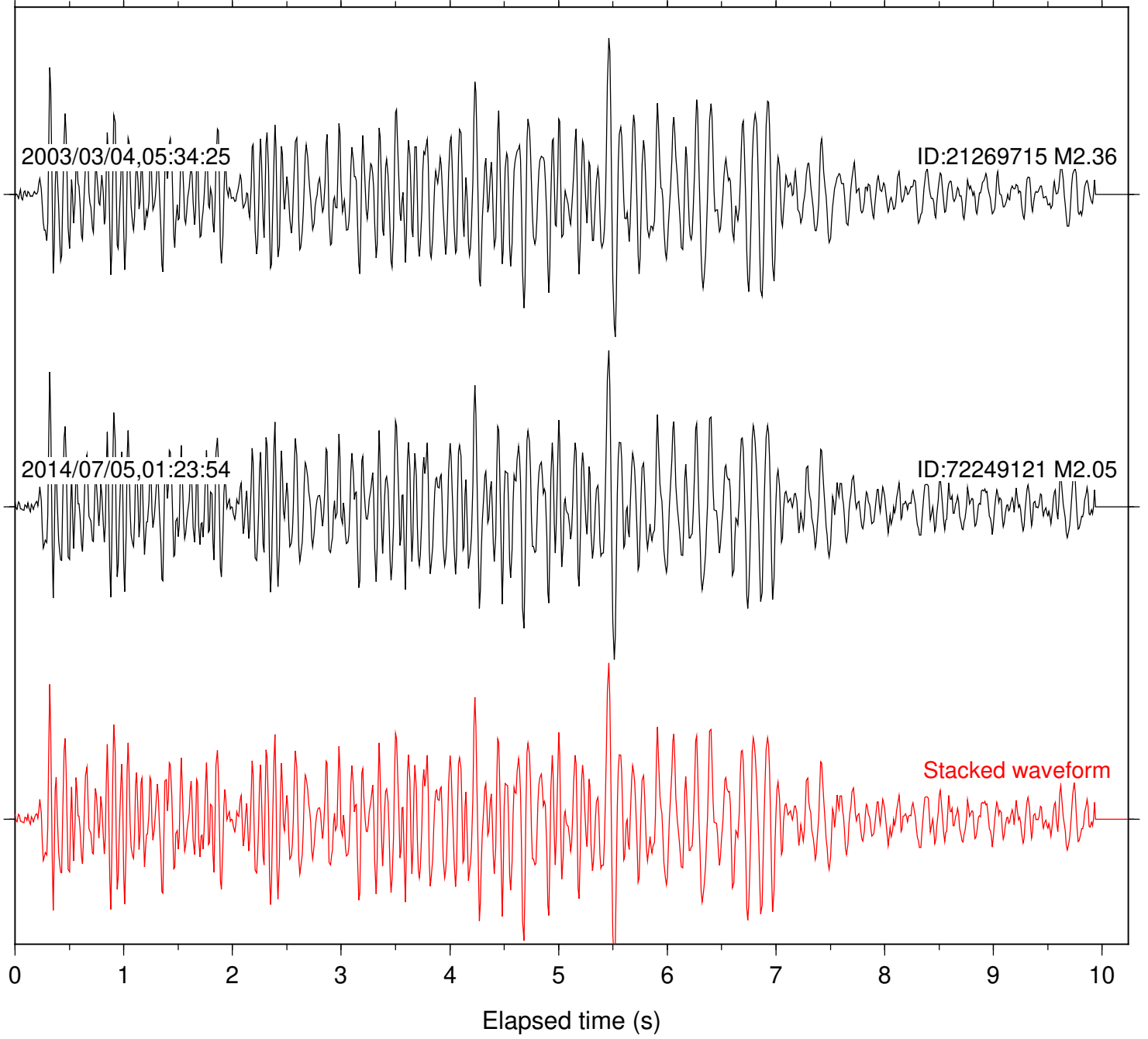
SeqID: MTJMC101 Station: GHM Com: EHZ

Lat: 39.62 Lon:-123.00 Focal depth: 14.80 km



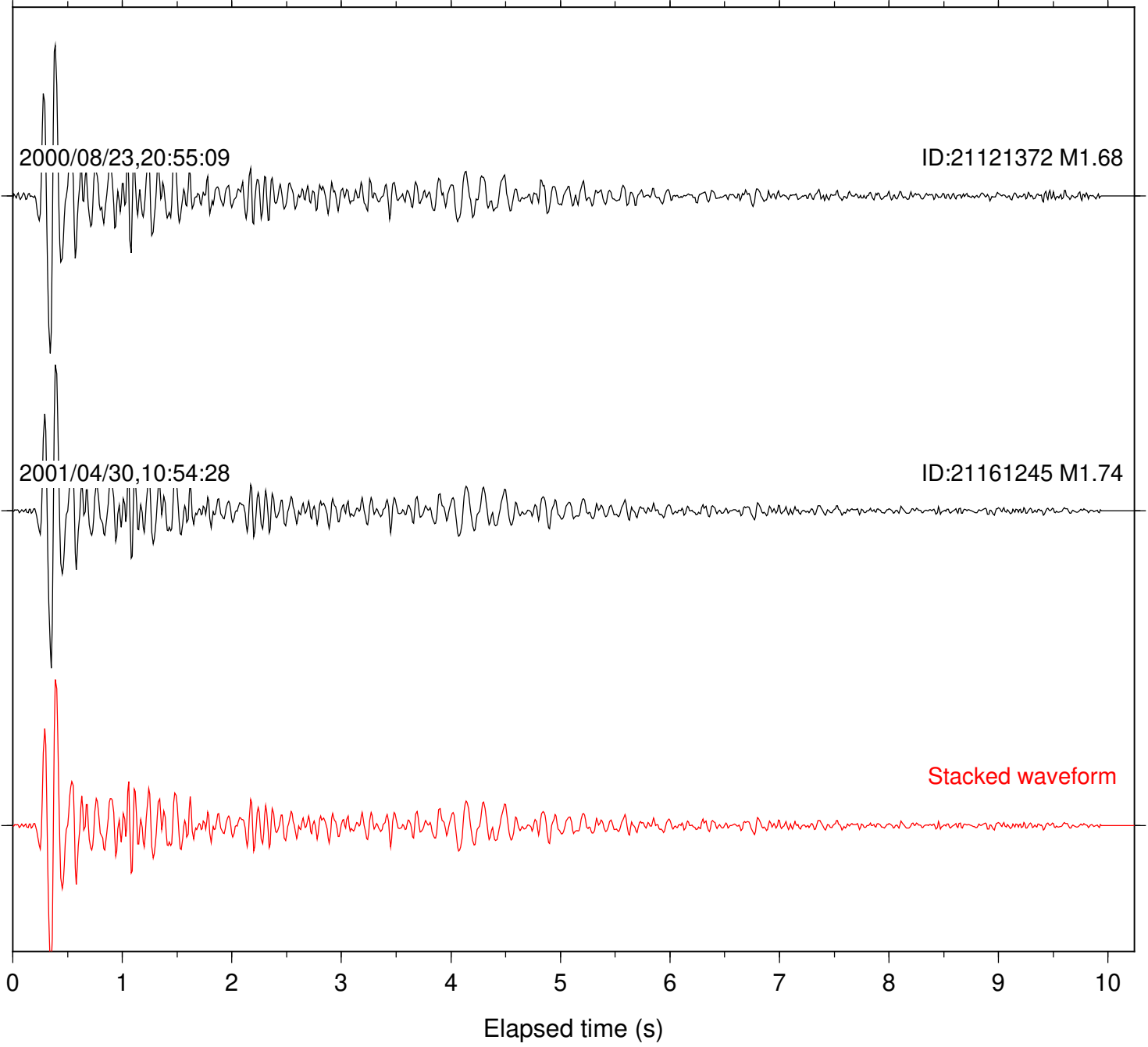
SeqID: MTJMC119 Station: GHM Com: EHZ

Lat: 39.37 Lon:-123.26 Focal depth: 2.29 km



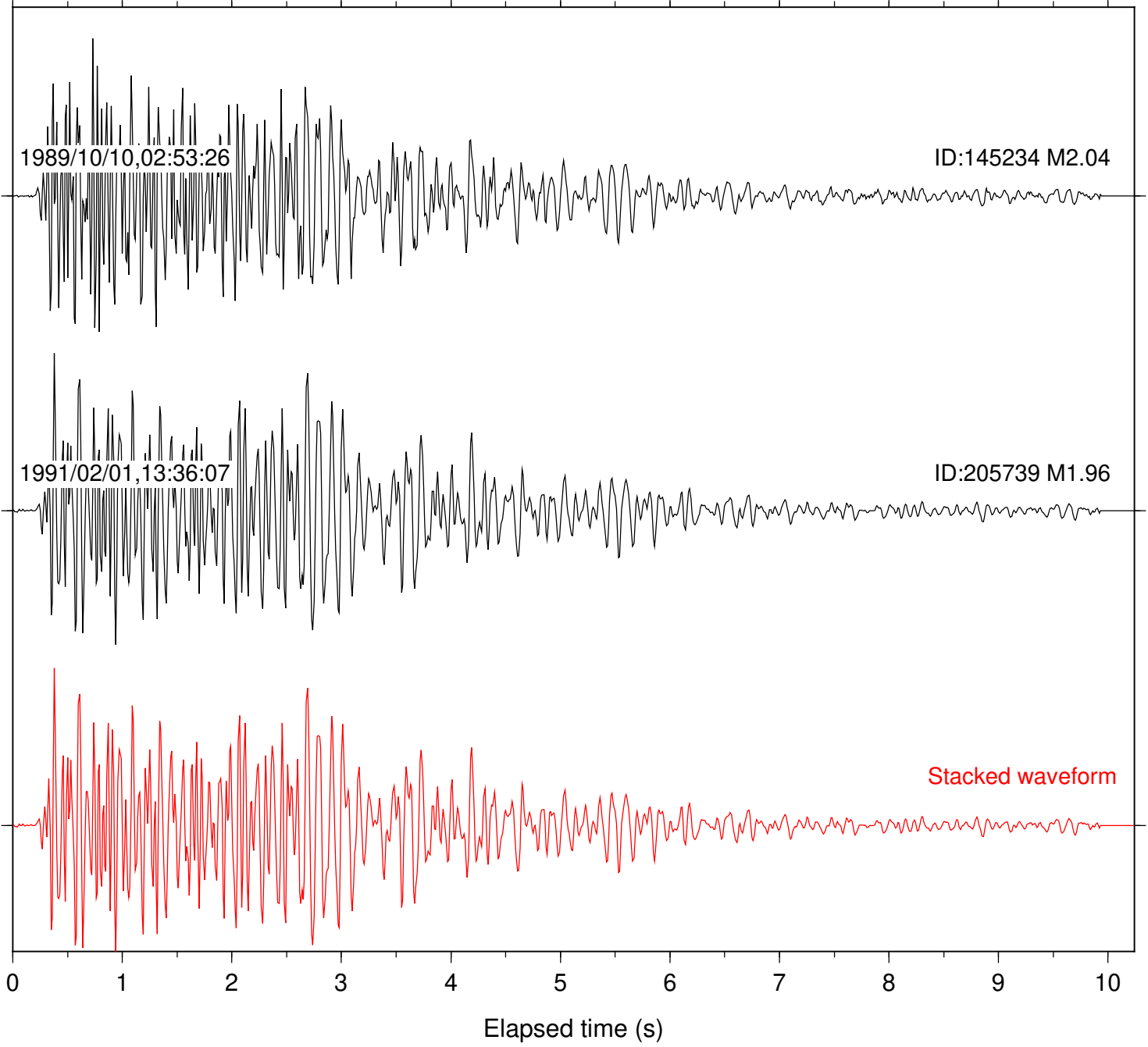
SeqID: MTJMC135 Station: GHM Com: EHZ

Lat: 39.34 Lon:-123.02 Focal depth: 6.73 km



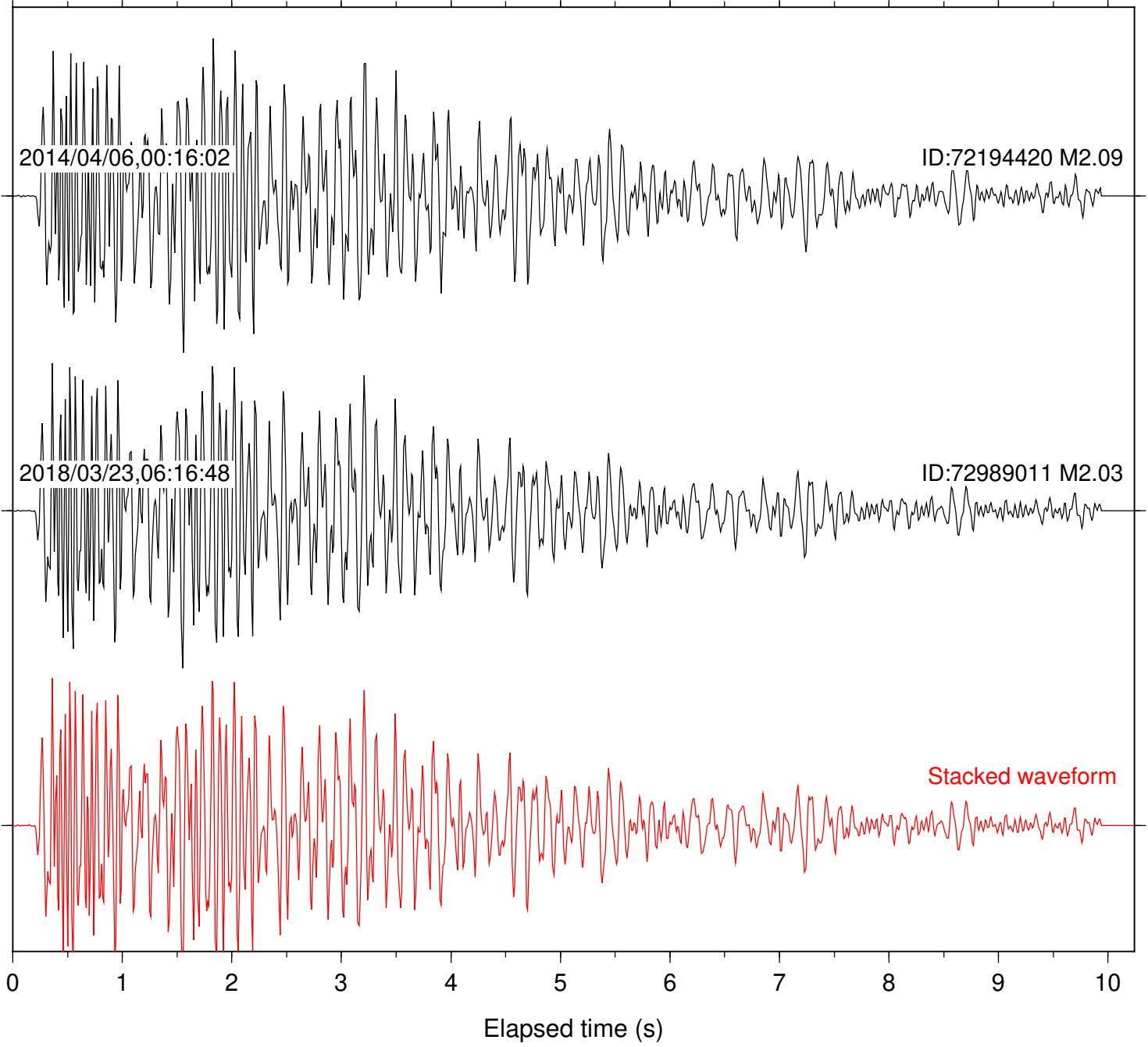
SeqID: MTJMC179 Station: GHM Com: EHZ

Lat: 39.50 Lon:-122.95 Focal depth: 12.91 km



SeqID: MTJMC34 Station: GHM Com: EHZ

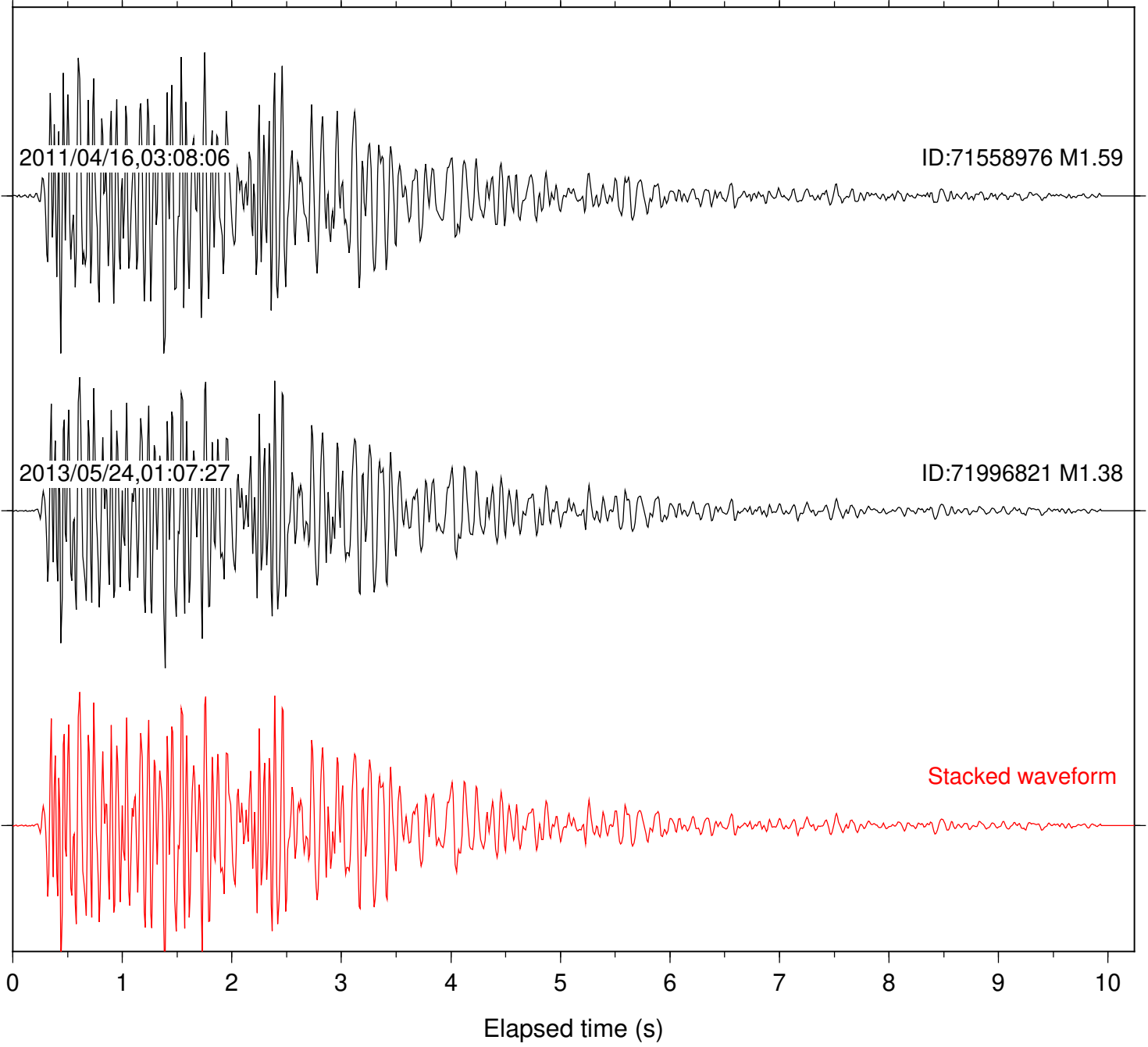
Lat: 39.44 Lon:-122.93 Focal depth: 8.43 km





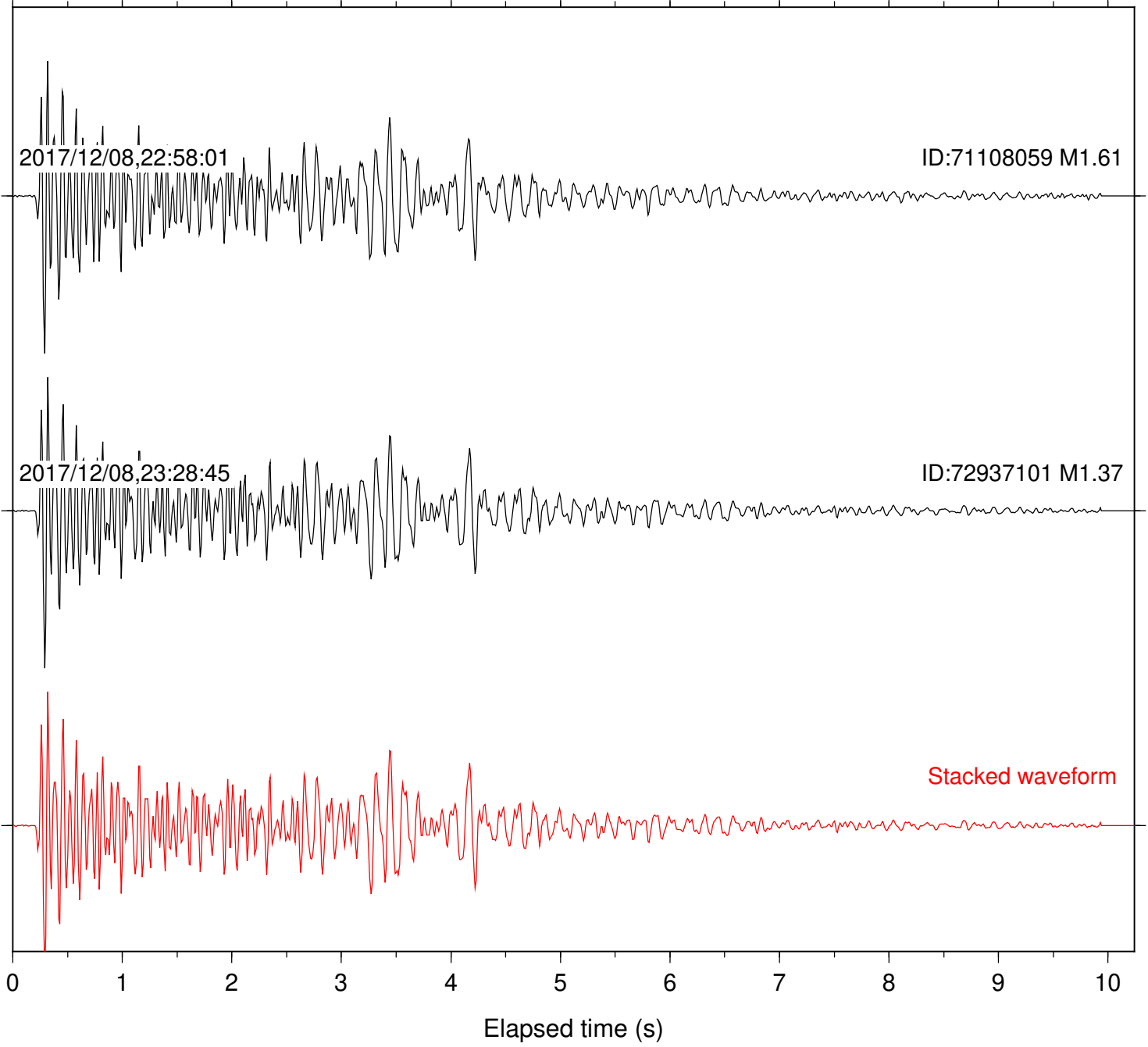
SeqID: MTJMC57 Station: GHM Com: EHZ

Lat: 39.50 Lon:-122.95 Focal depth: 12.89 km



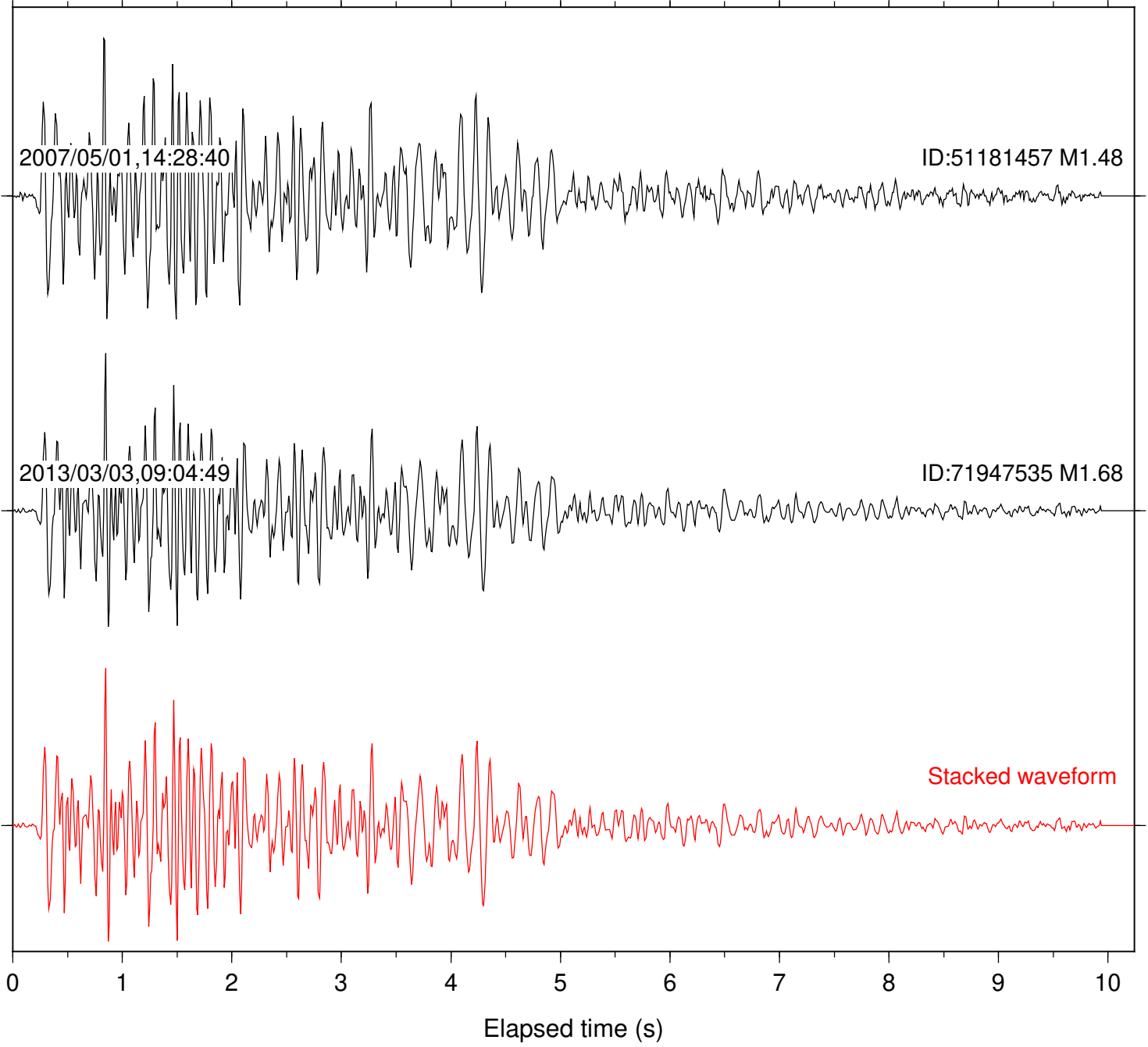
SeqID: MTJMC85 Station: GHM Com: EHZ

Lat: 39.36 Lon:-122.91 Focal depth: 8.28 km



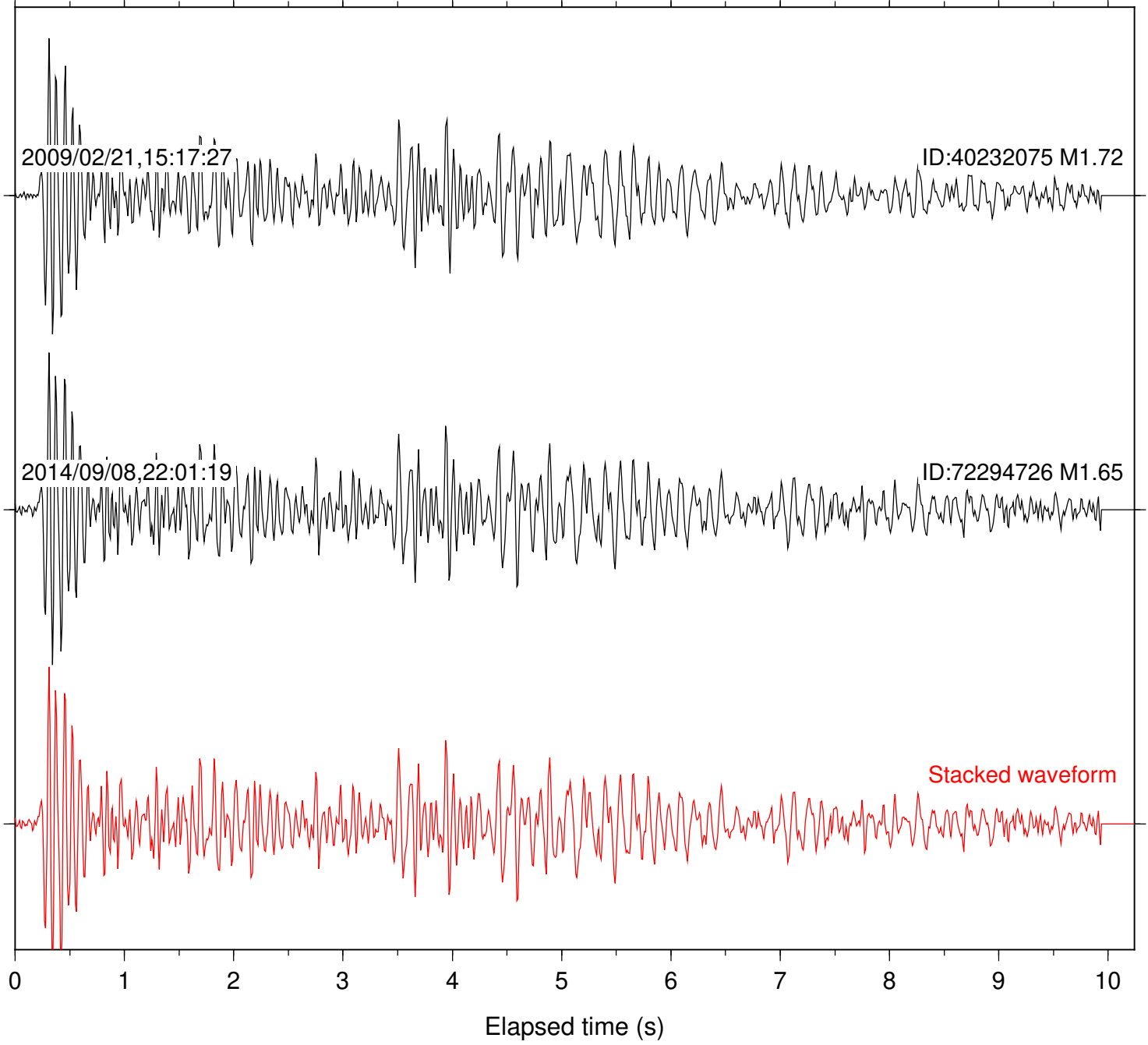
SeqID: MTJMC93 Station: GHM Com: EHZ

Lat: 39.55 Lon:-122.97 Focal depth: 14.74 km



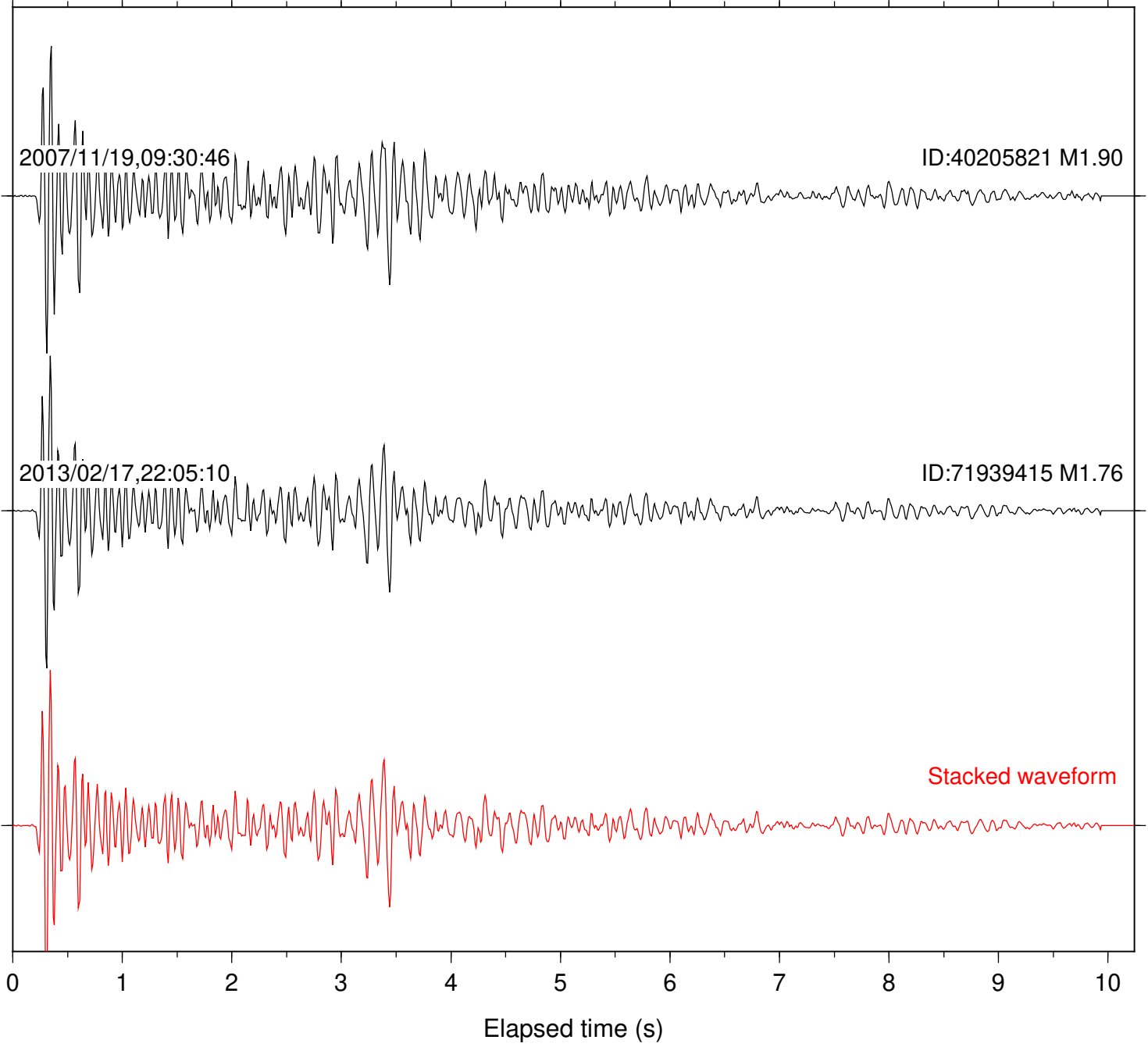
SeqID: MTJMC96 Station: GHM Com: EHZ

Lat: 39.39 Lon:-123.25 Focal depth: 9.36 km



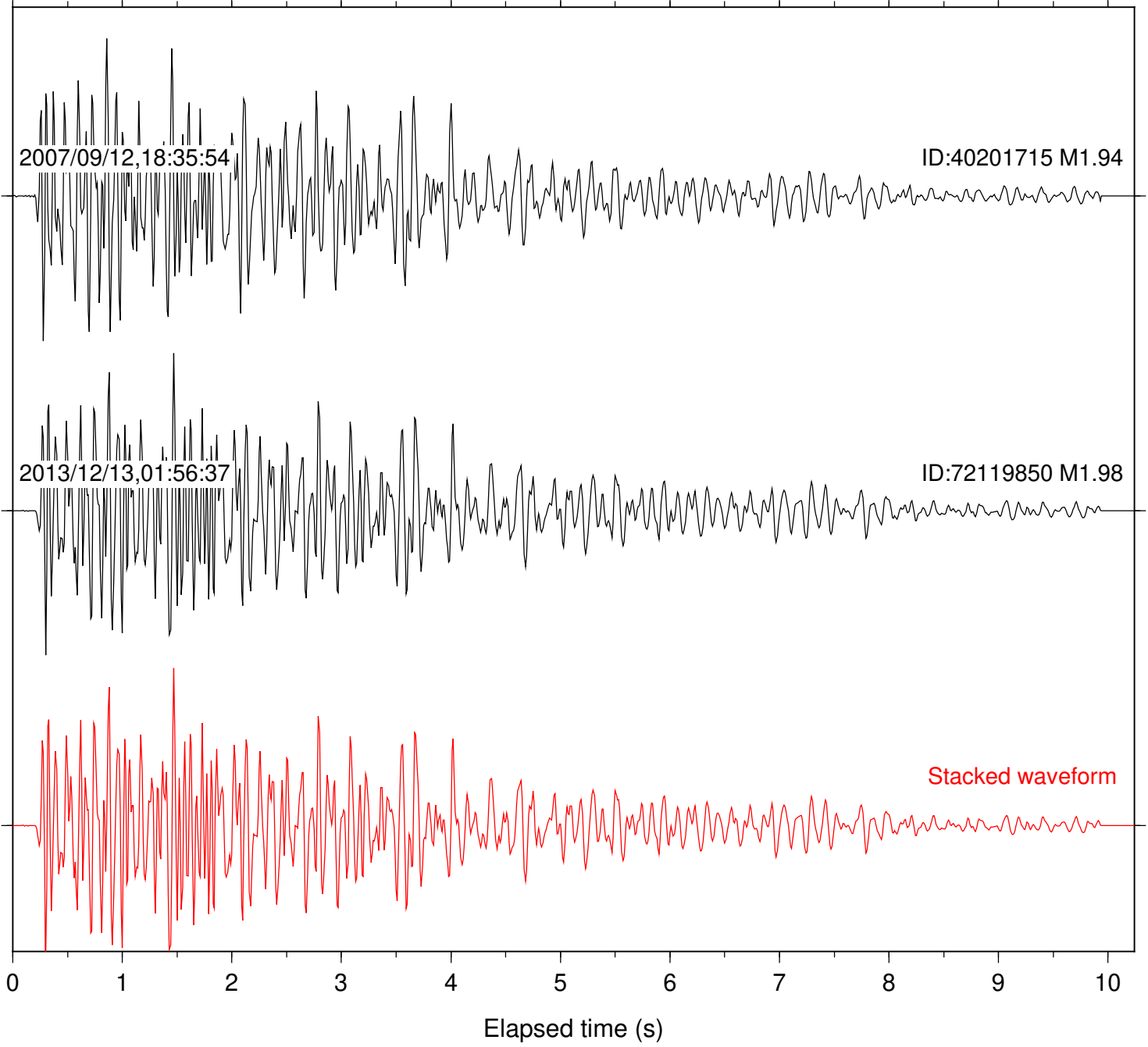
SeqID: MTJMC98 Station: GHM Com: EHZ

Lat: 39.44 Lon:-123.11 Focal depth: 4.37 km



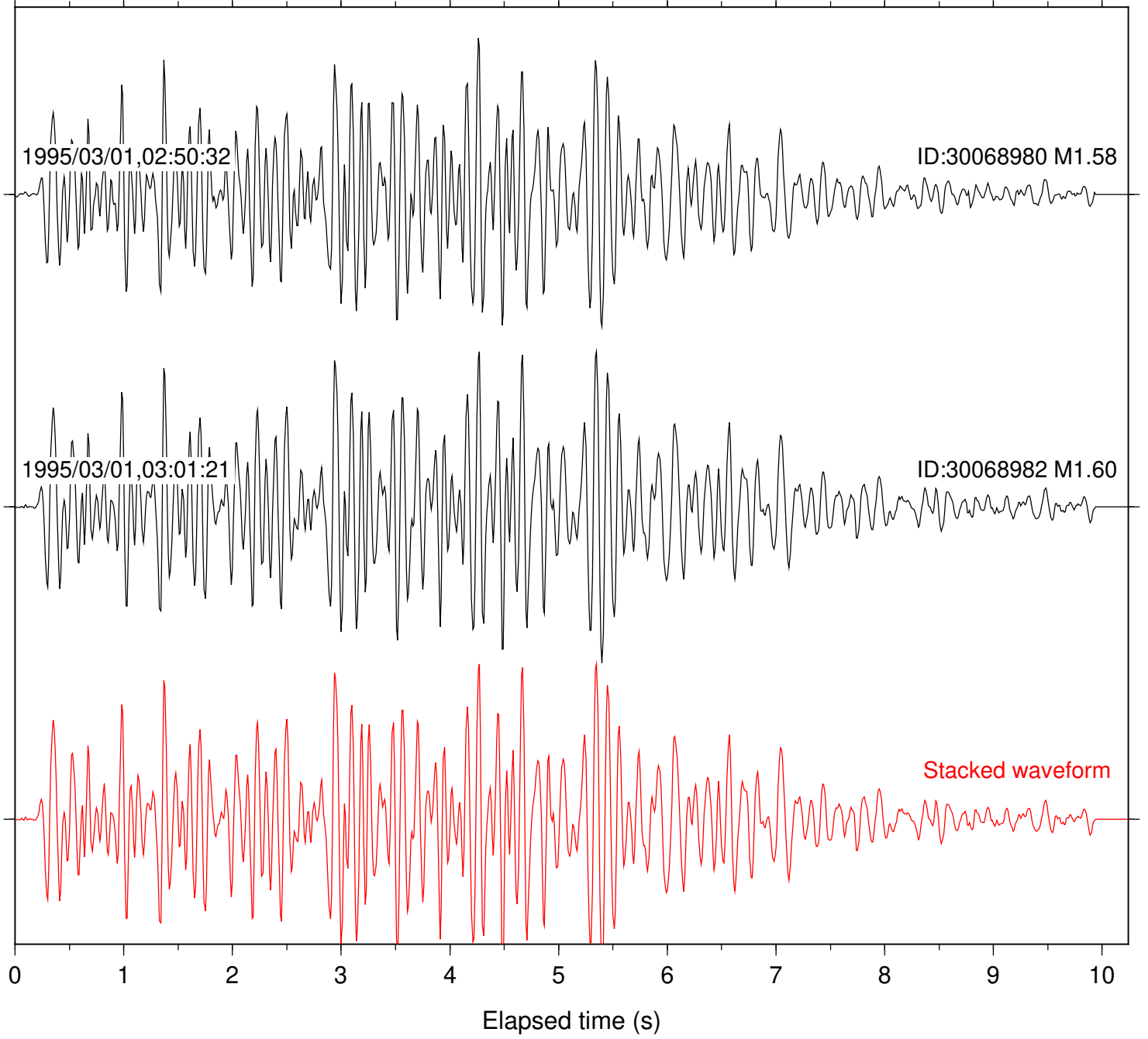
SeqID: MTJMC99 Station: GHM Com: EHZ

Lat: 39.50 Lon:-122.95 Focal depth: 10.51 km



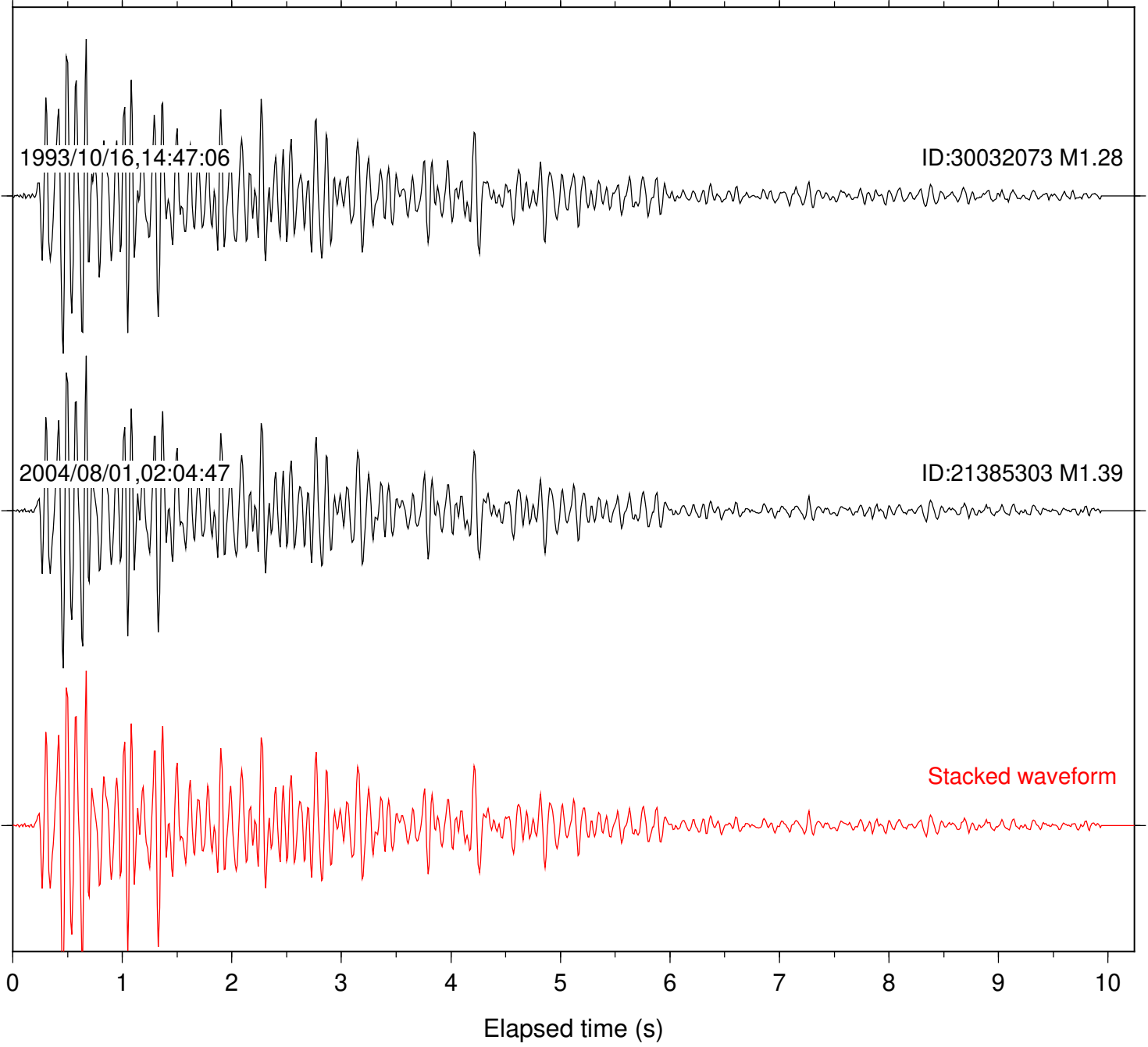
SeqID: MTJMC107 Station: GMK Com: EHZ

Lat: 38.93 Lon:-122.62 Focal depth: 5.20 km



SeqID: MTJMC117 Station: GPM Com: EHZ

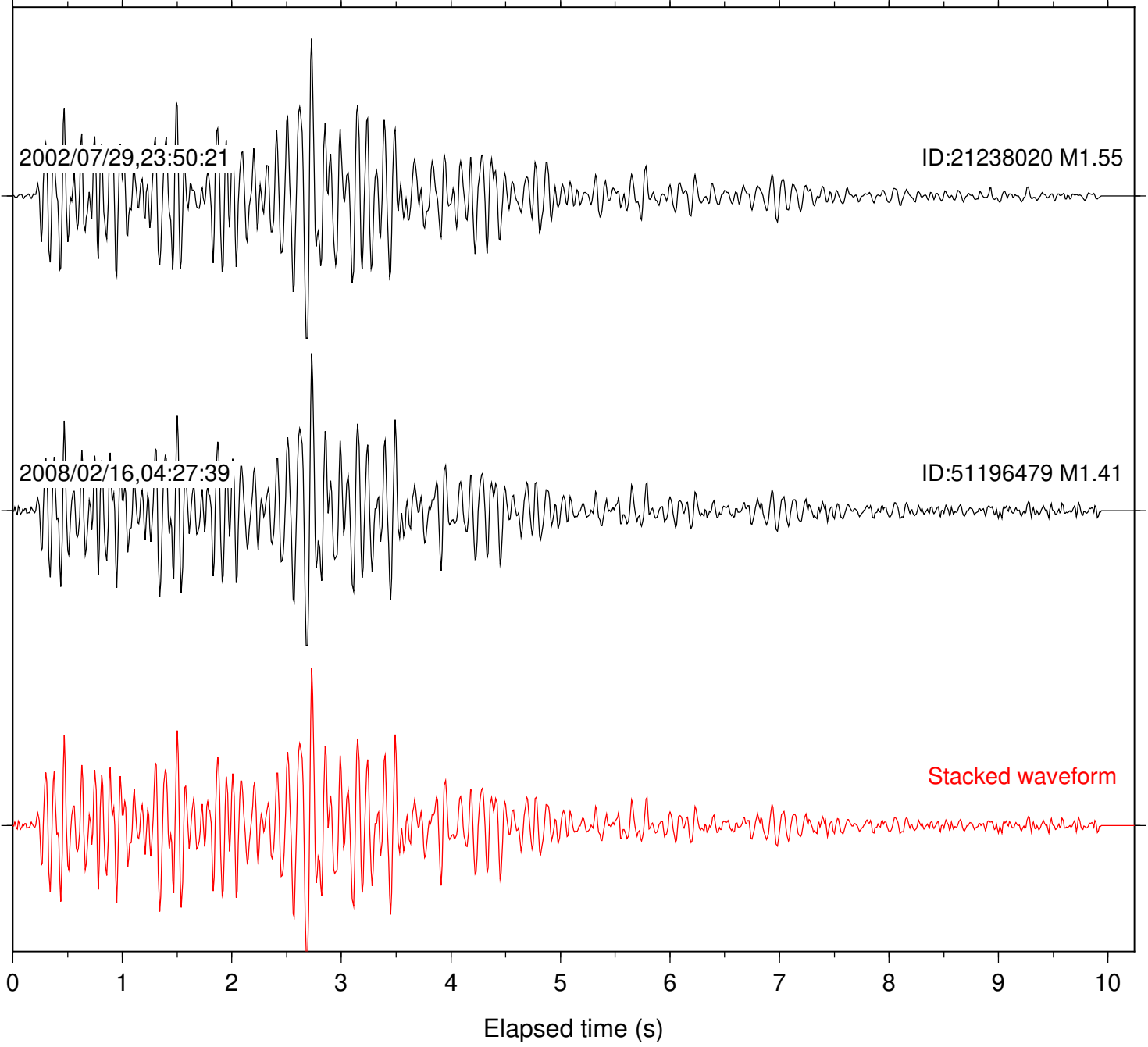
Lat: 38.77 Lon:-122.92 Focal depth: 2.98 km





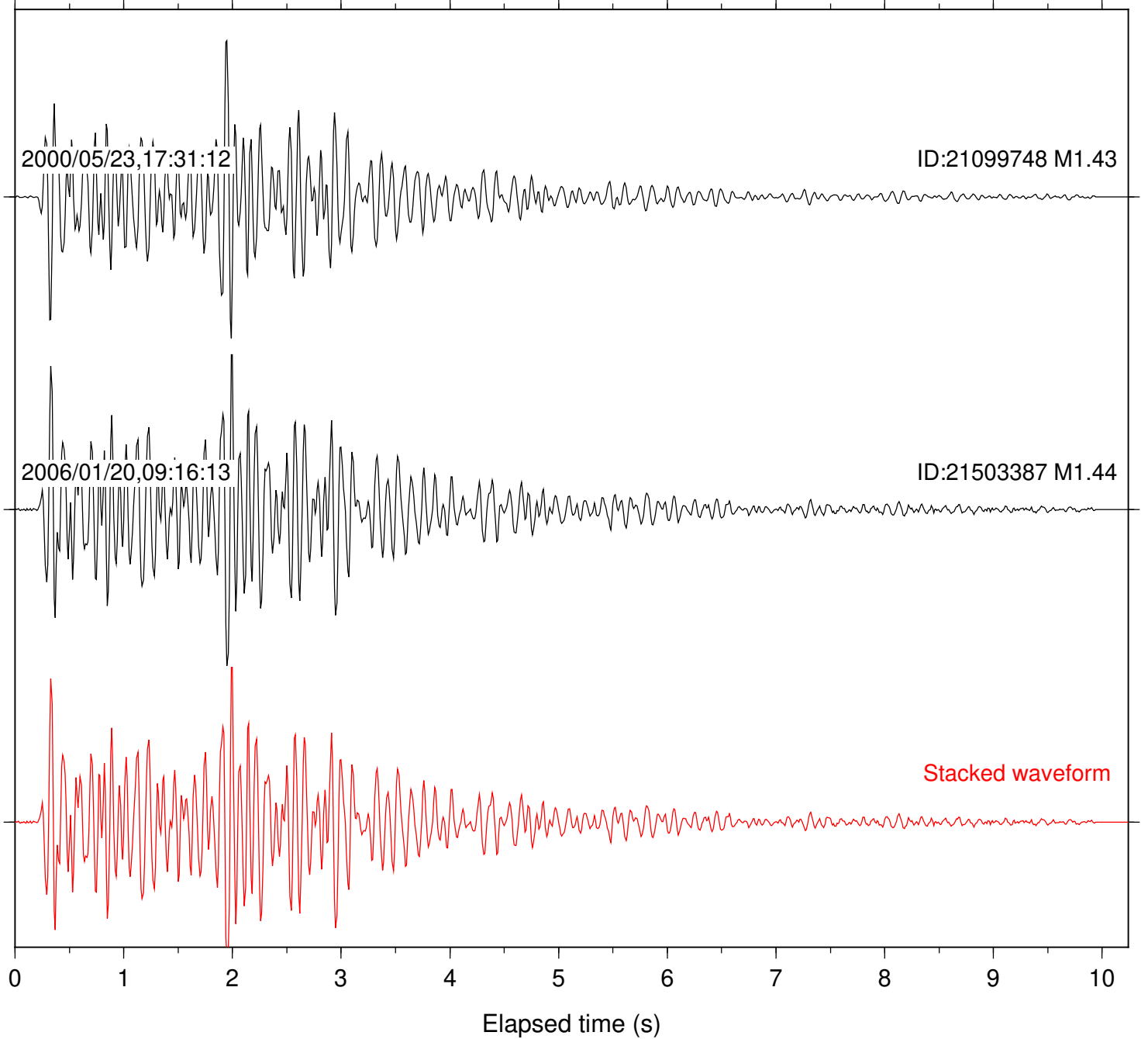
SeqID: MTJMC122 Station: GPM Com: EHZ

Lat: 38.93 Lon:-123.03 Focal depth: 5.41 km



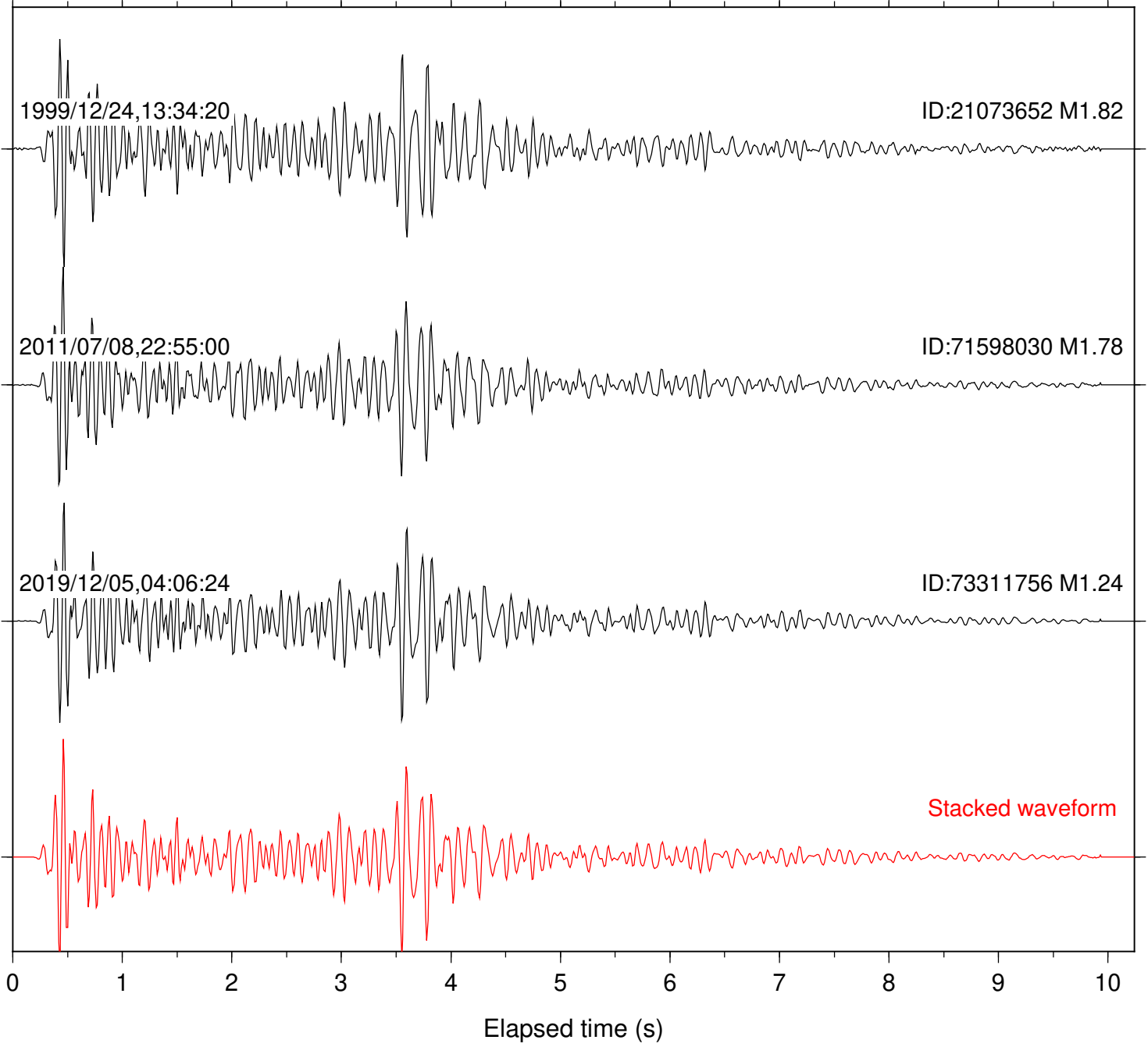
SeqID: MTJMC137 Station: GPM Com: EHZ

Lat: 38.88 Lon:-122.99 Focal depth: 1.90 km



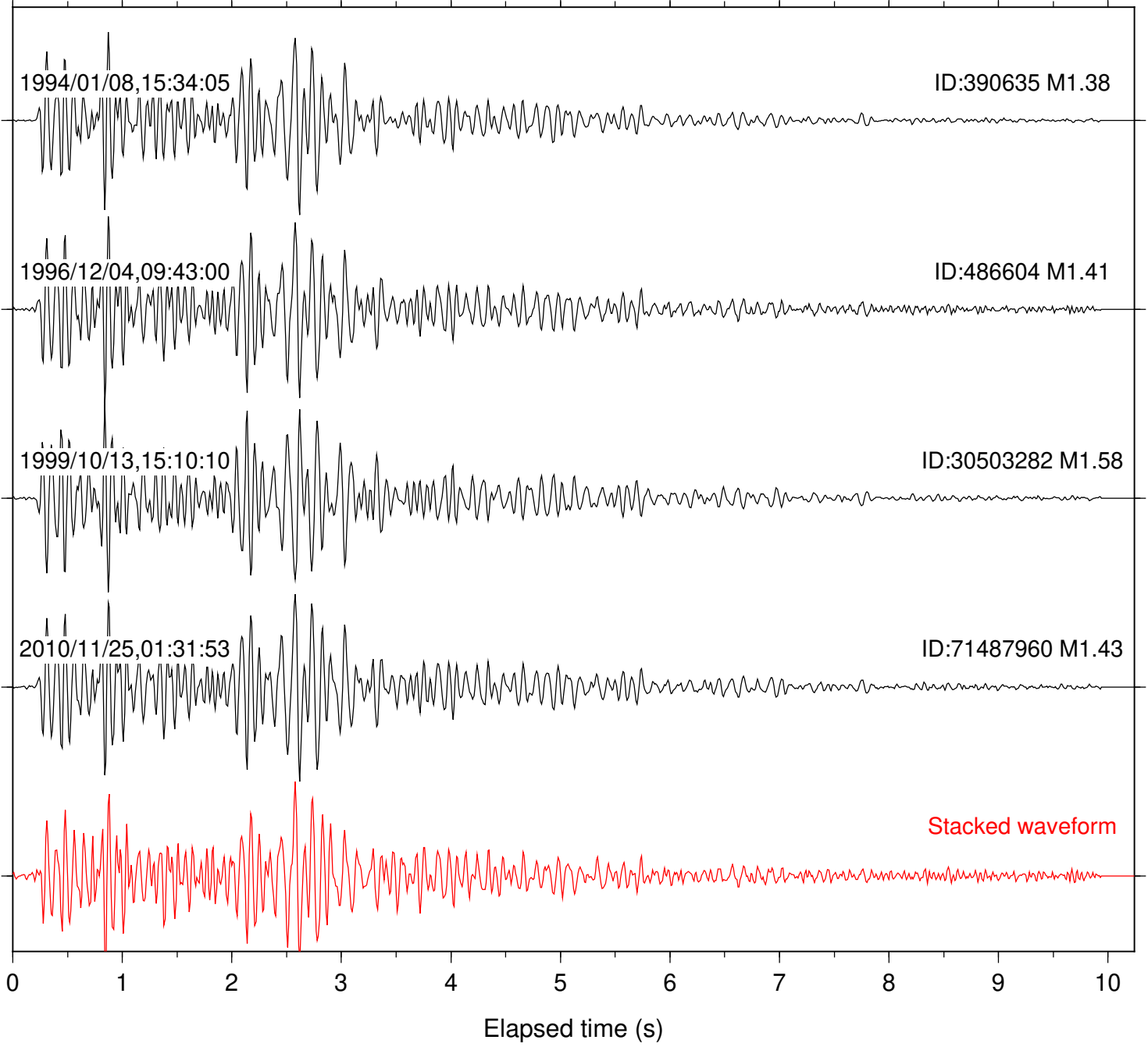
SeqID: MTJMC145 Station: GPM Com: EHZ

Lat: 38.97 Lon:-123.03 Focal depth: 5.50 km



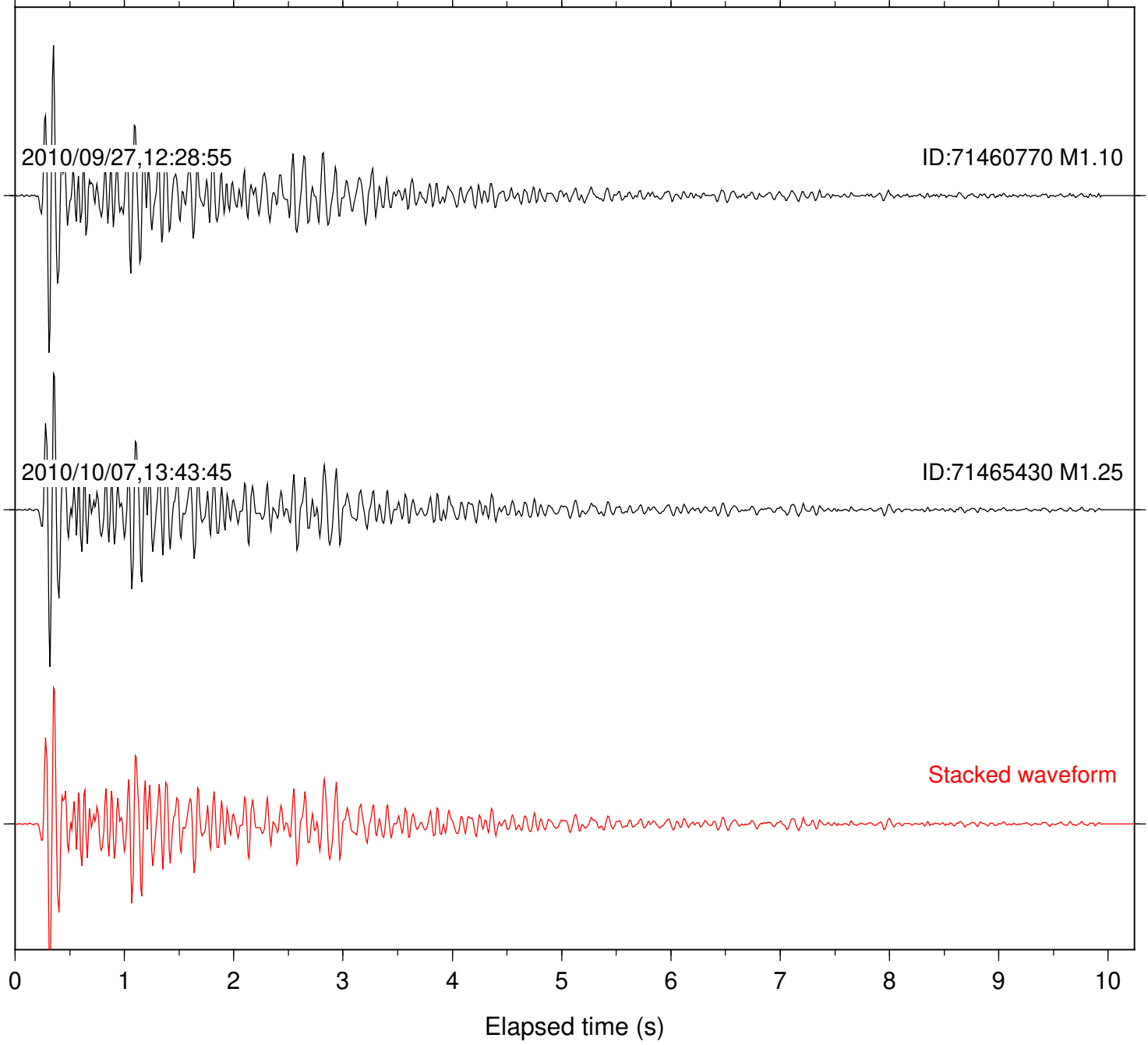
SeqID: MTJMC161 Station: GPM Com: EHZ

Lat: 38.90 Lon:-123.00 Focal depth: 2.47 km



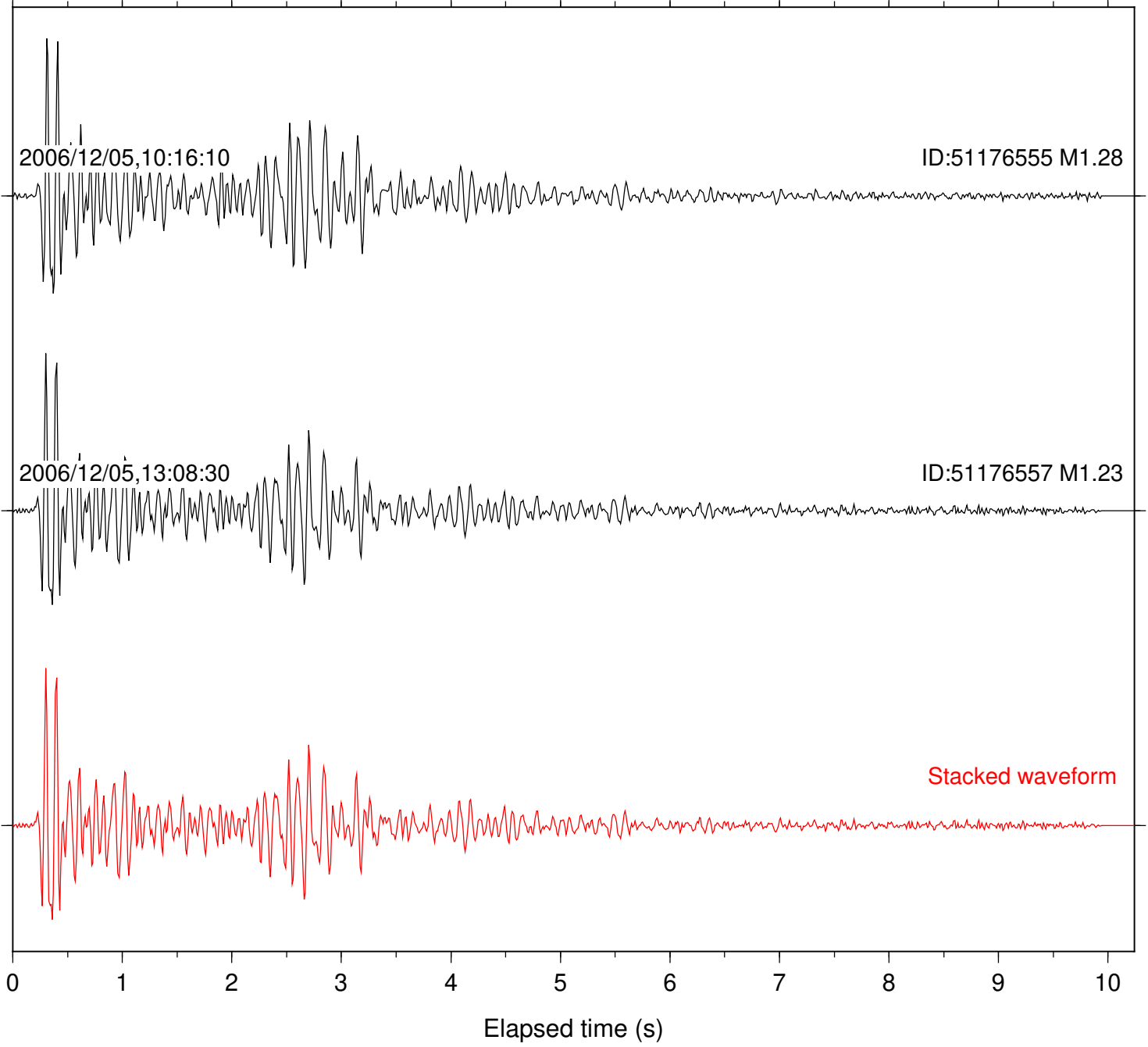
SeqID: MTJMC62 Station: GPM Com: EHZ

Lat: 38.92 Lon:-122.88 Focal depth: 3.32 km



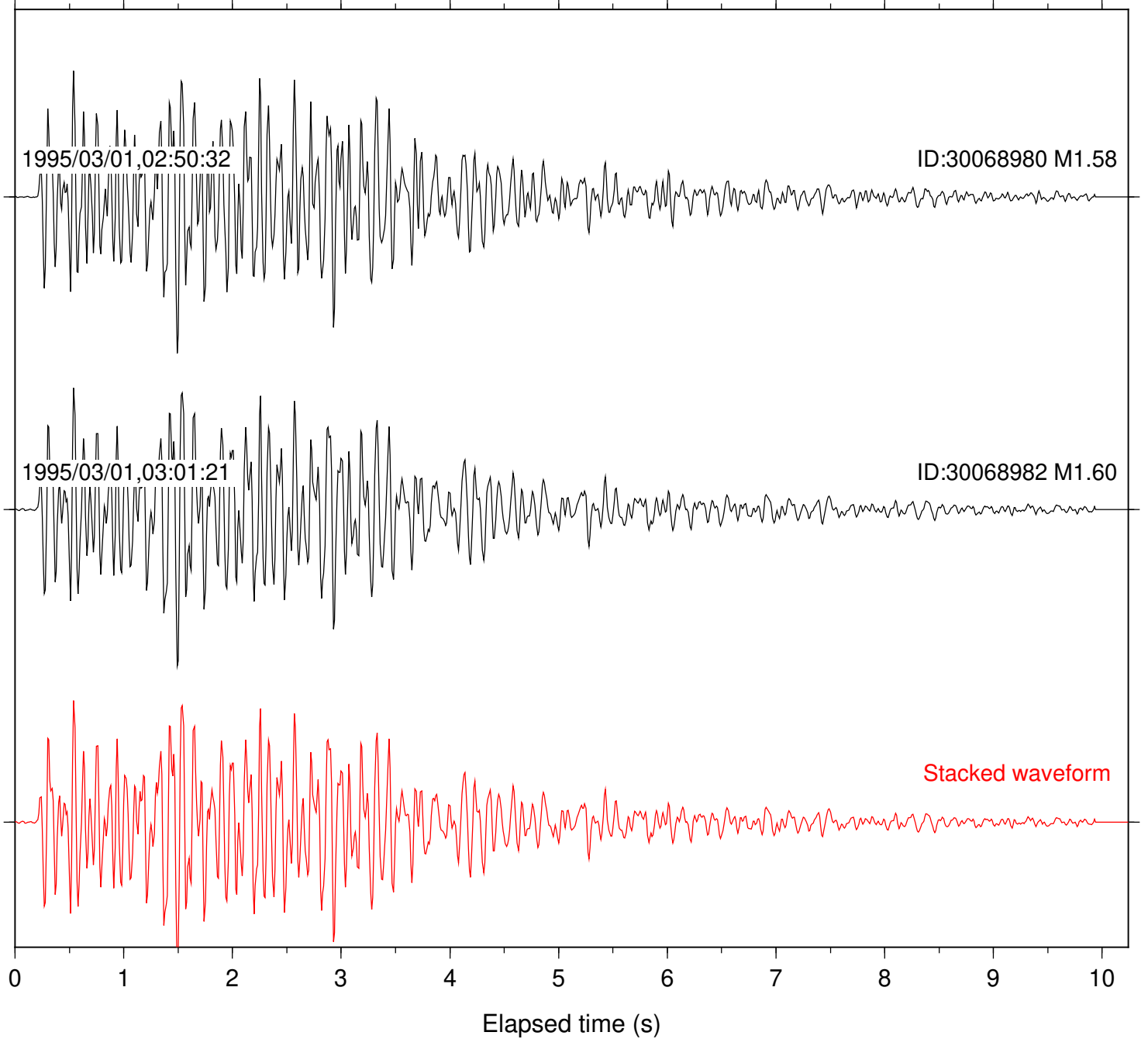
SeqID: MTJMC95 Station: GPM Com: EHZ

Lat: 38.87 Lon:-122.81 Focal depth: 1.34 km



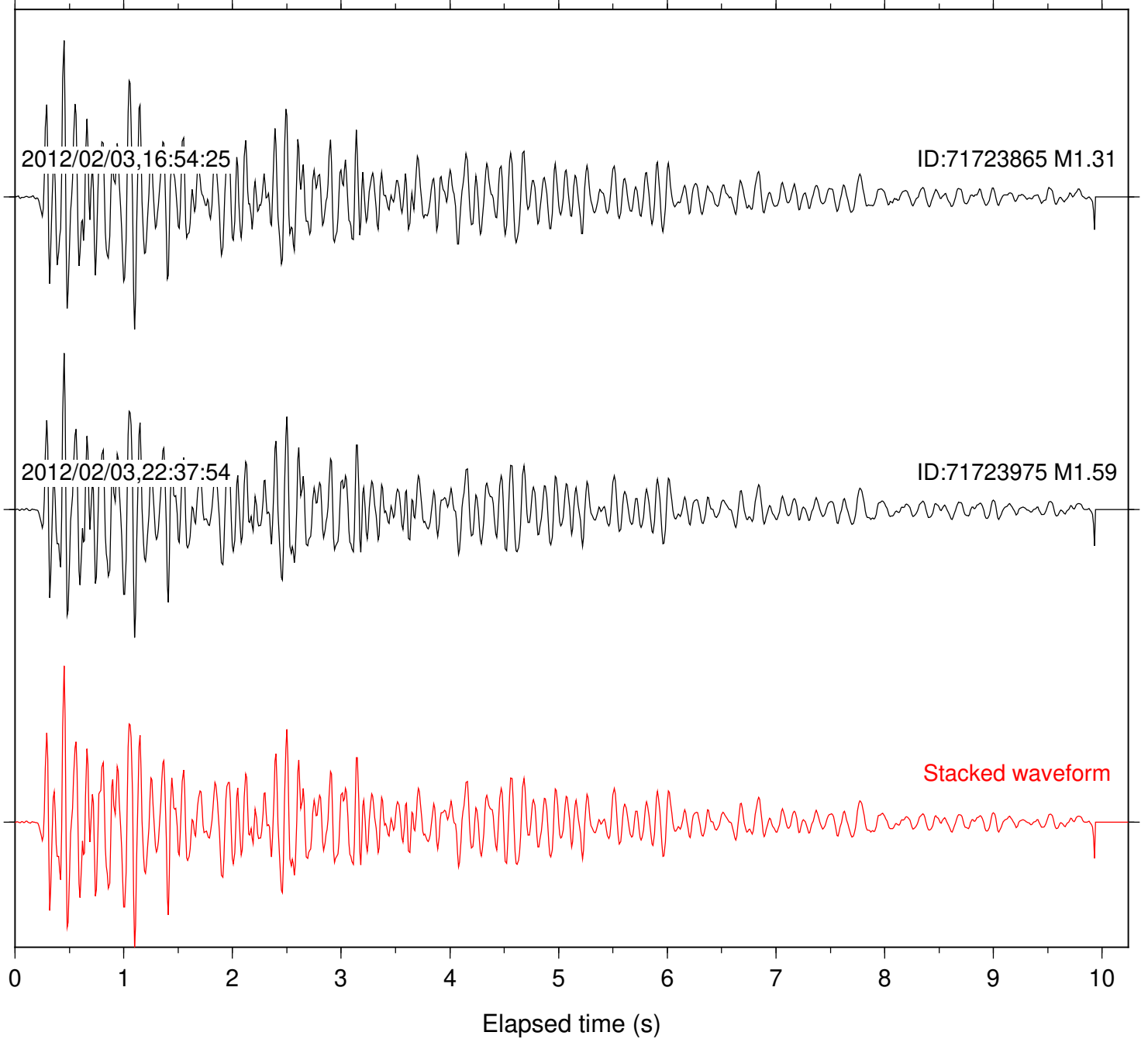
SeqID: MTJMC107 Station: GRT Com: EHZ

Lat: 38.93 Lon:-122.62 Focal depth: 5.20 km



SeqID: MTJMC48 Station: GSG Com: EHZ

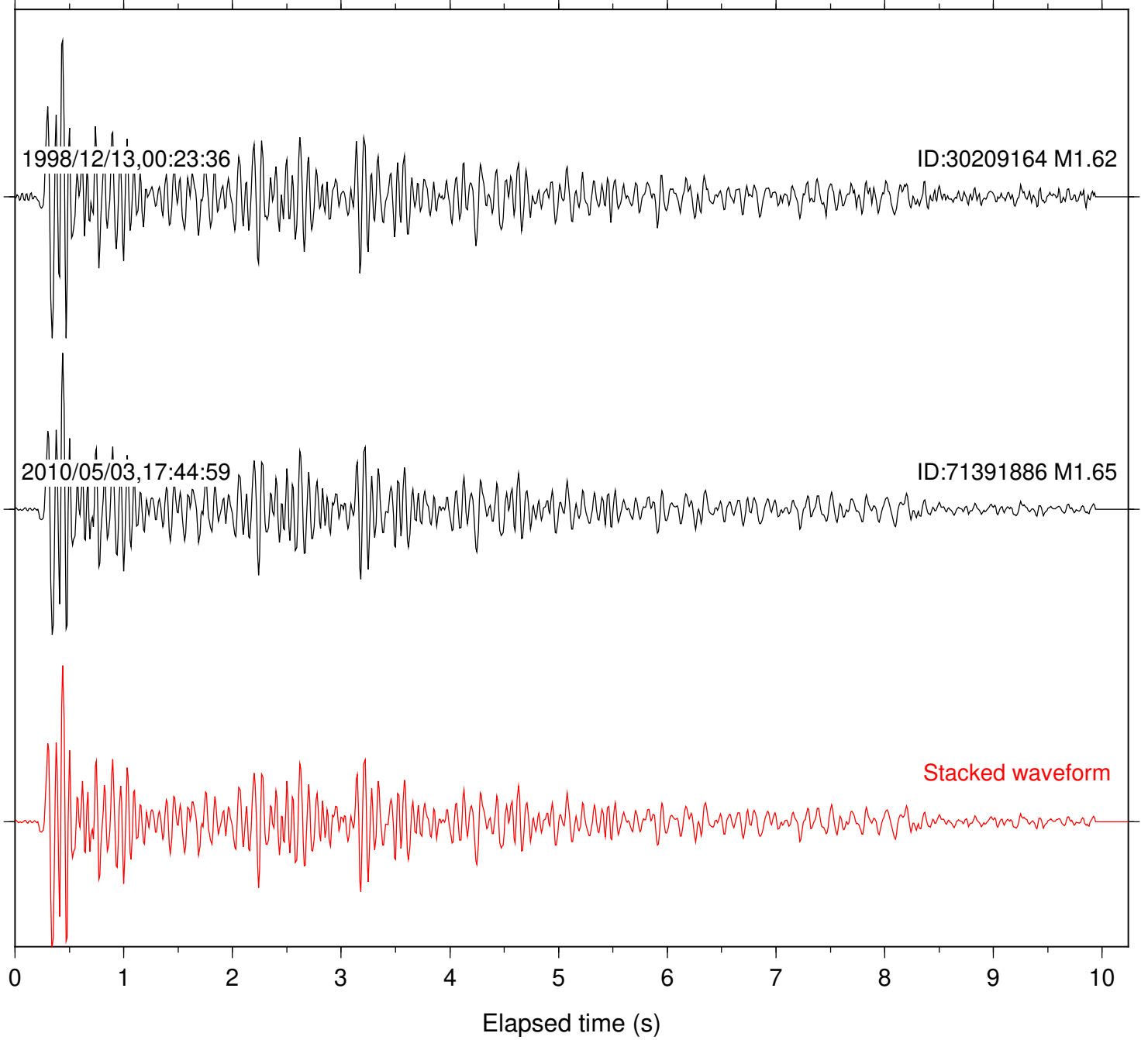
Lat: 38.98 Lon:-122.70 Focal depth: 3.21 km





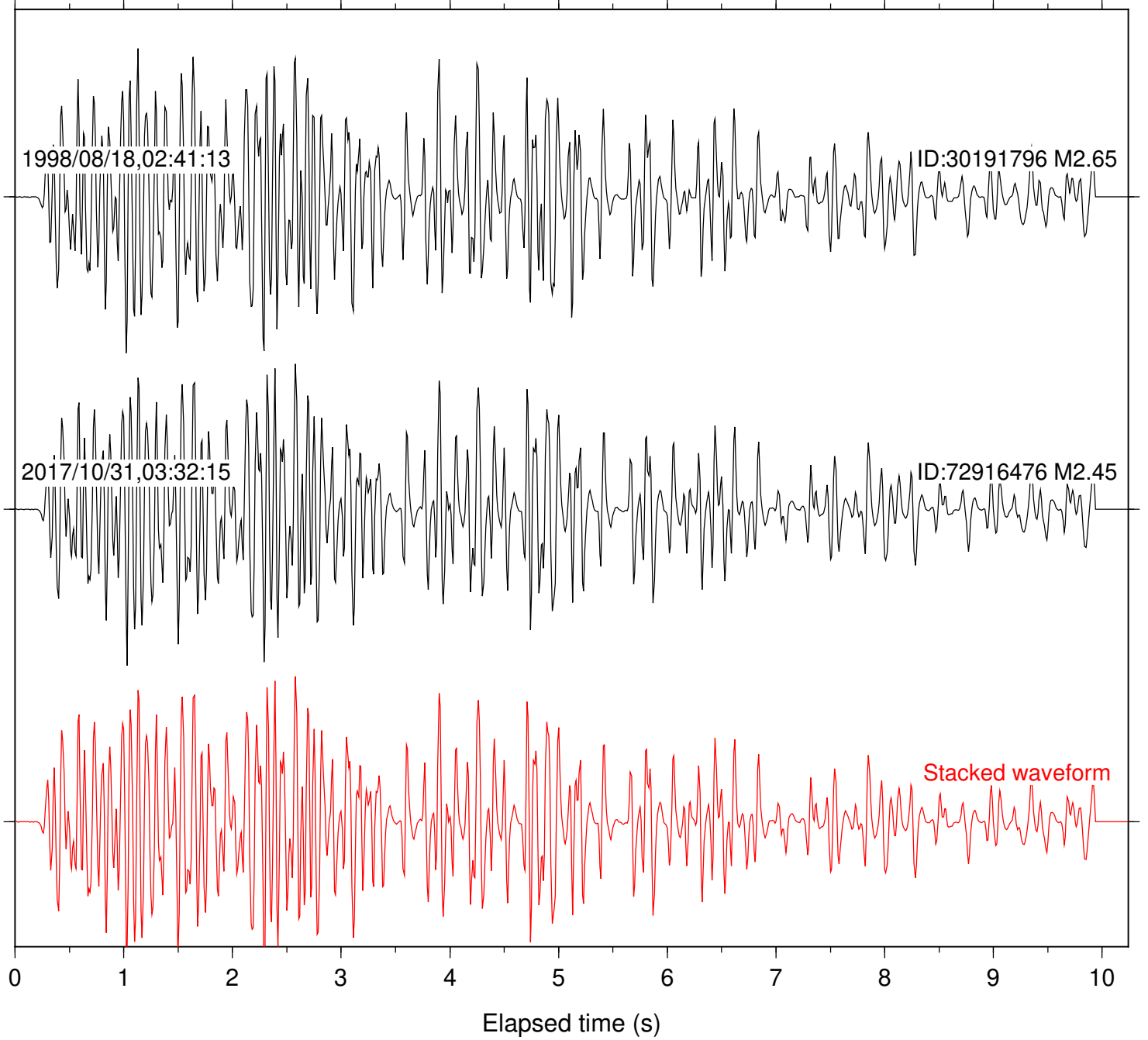
SeqID: MTJMC102 Station: GSN Com: EHZ

Lat: 39.11 Lon:-123.09 Focal depth: 9.66 km



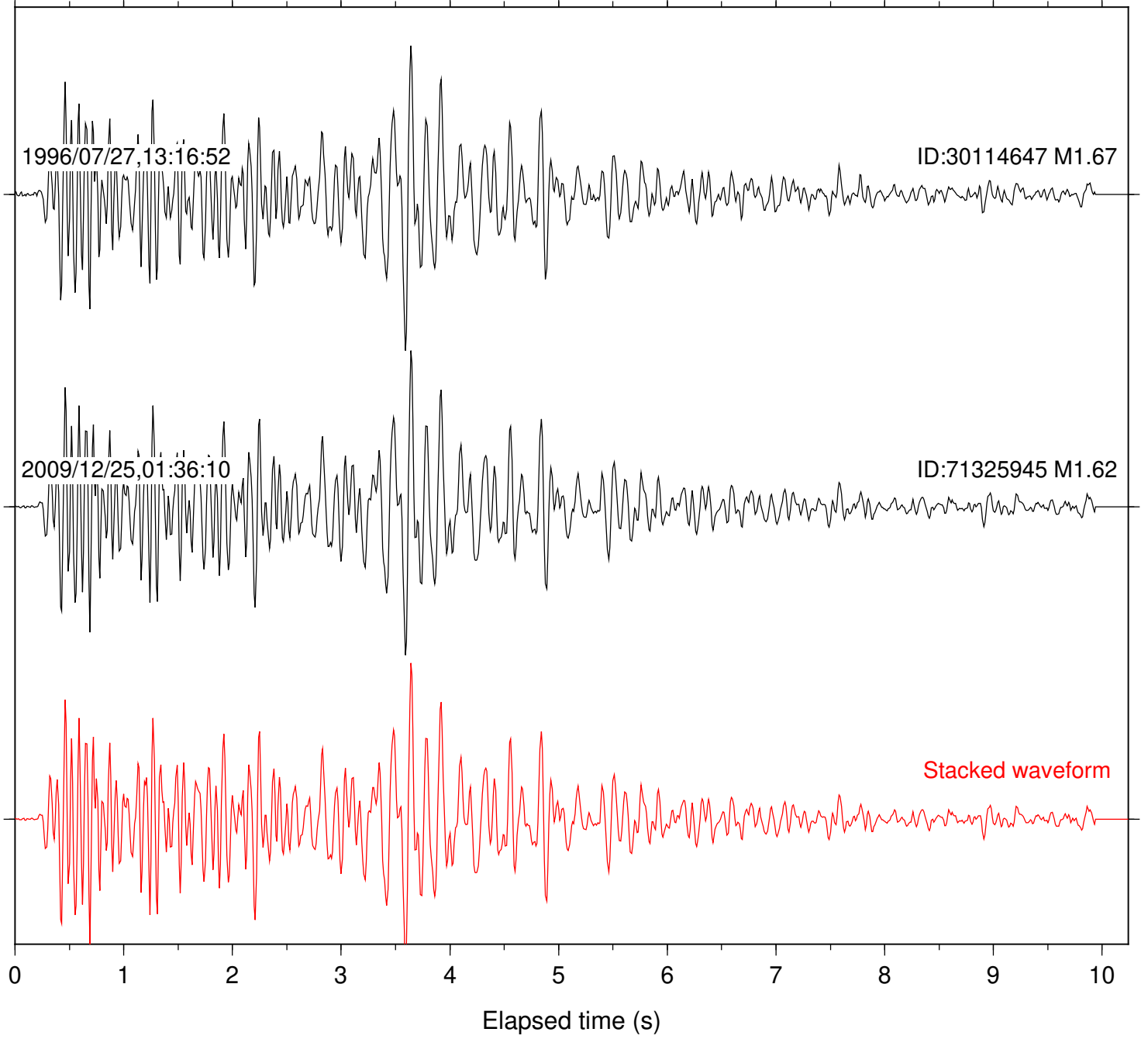
SeqID: MTJMC104 Station: GSN Com: EHZ

Lat: 39.04 Lon:-123.08 Focal depth: 2.03 km



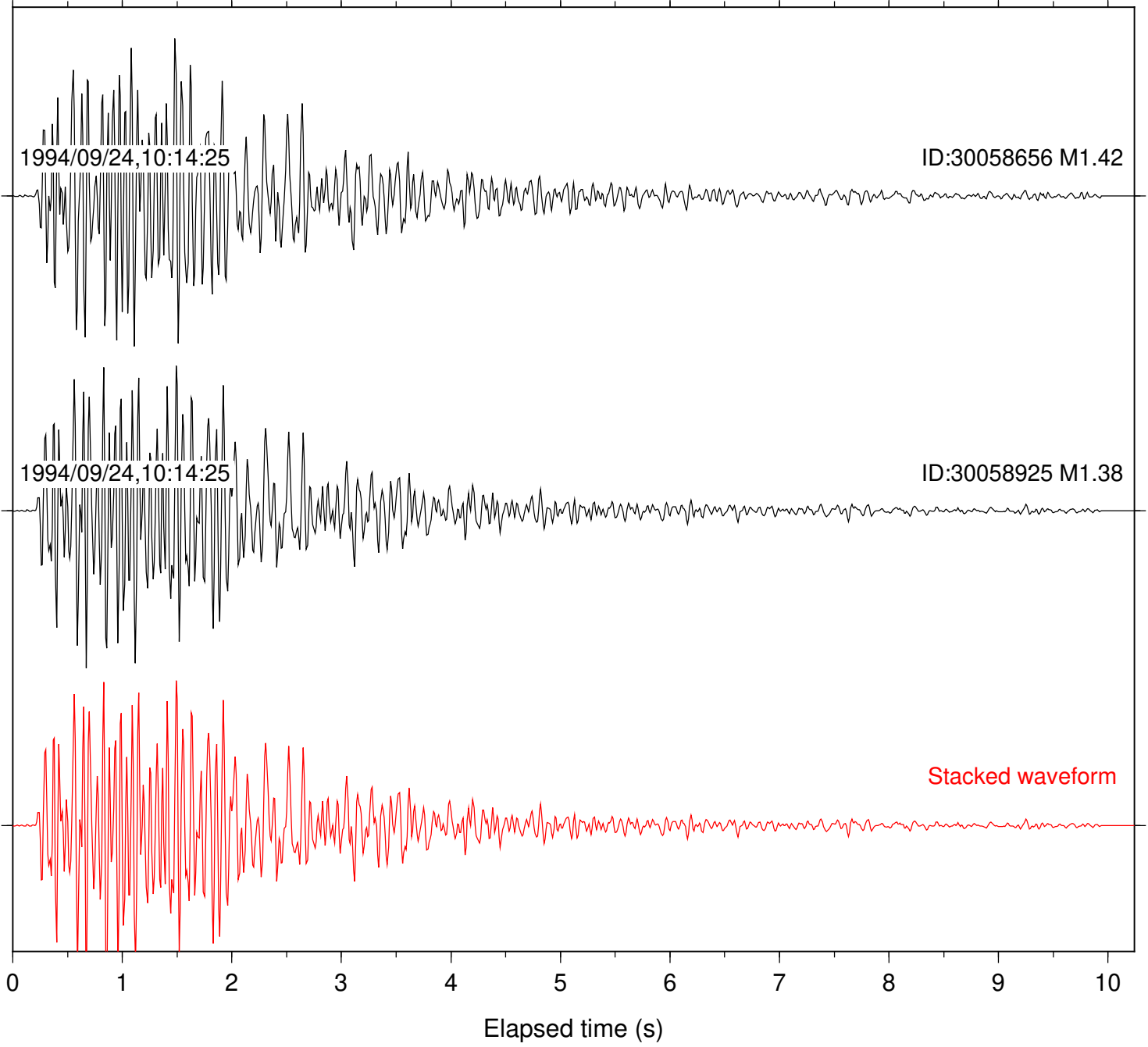
SeqID: MTJMC106 Station: GSN Com: EHZ

Lat: 38.93 Lon:-123.04 Focal depth: 1.52 km



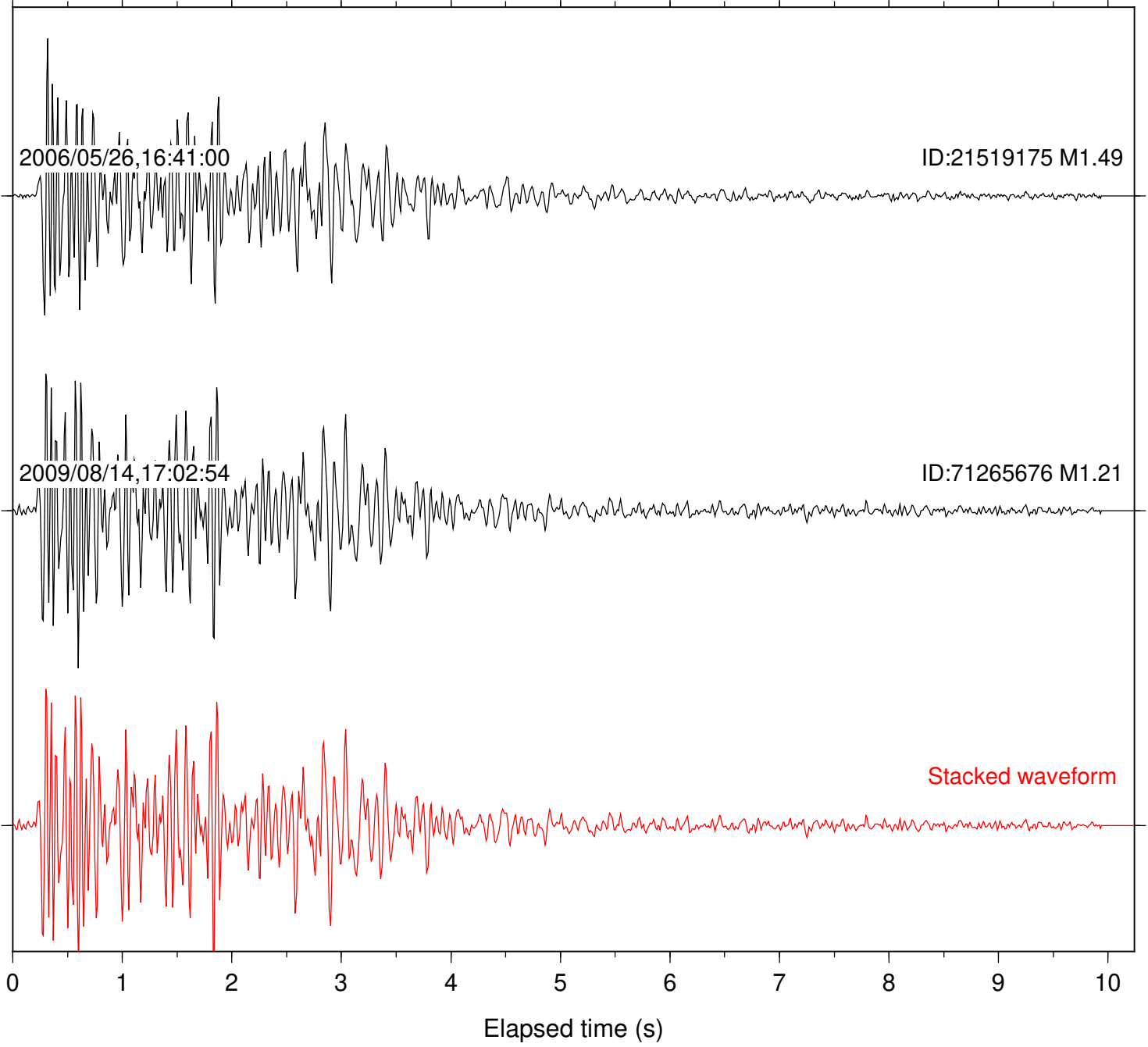
SeqID: MTJMC108 Station: GSN Com: EHZ

Lat: 38.90 Lon:-123.23 Focal depth: 4.47 km



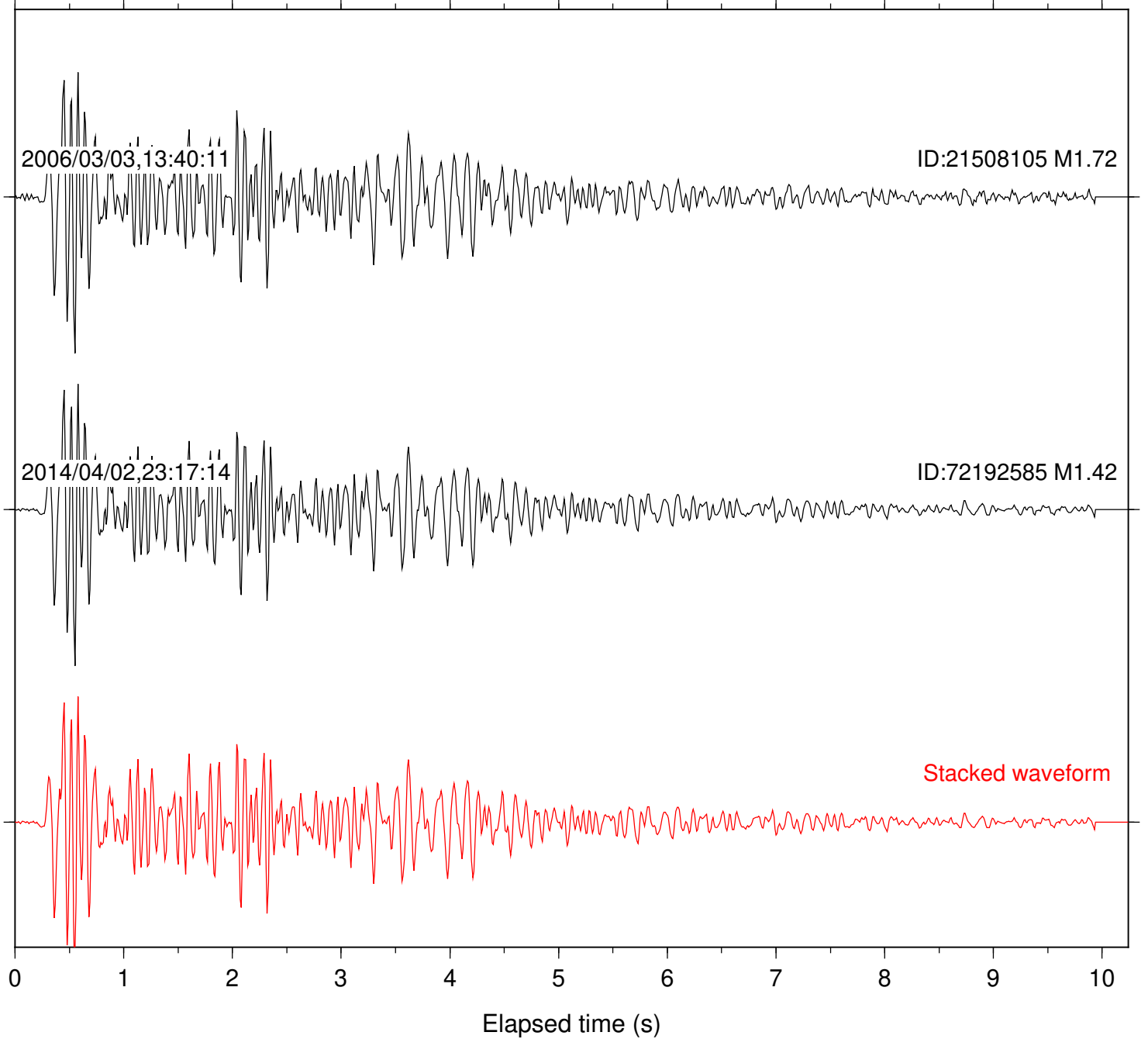
SeqID: MTJMC109 Station: GSN Com: EHZ

Lat: 38.95 Lon:-123.28 Focal depth: 5.79 km



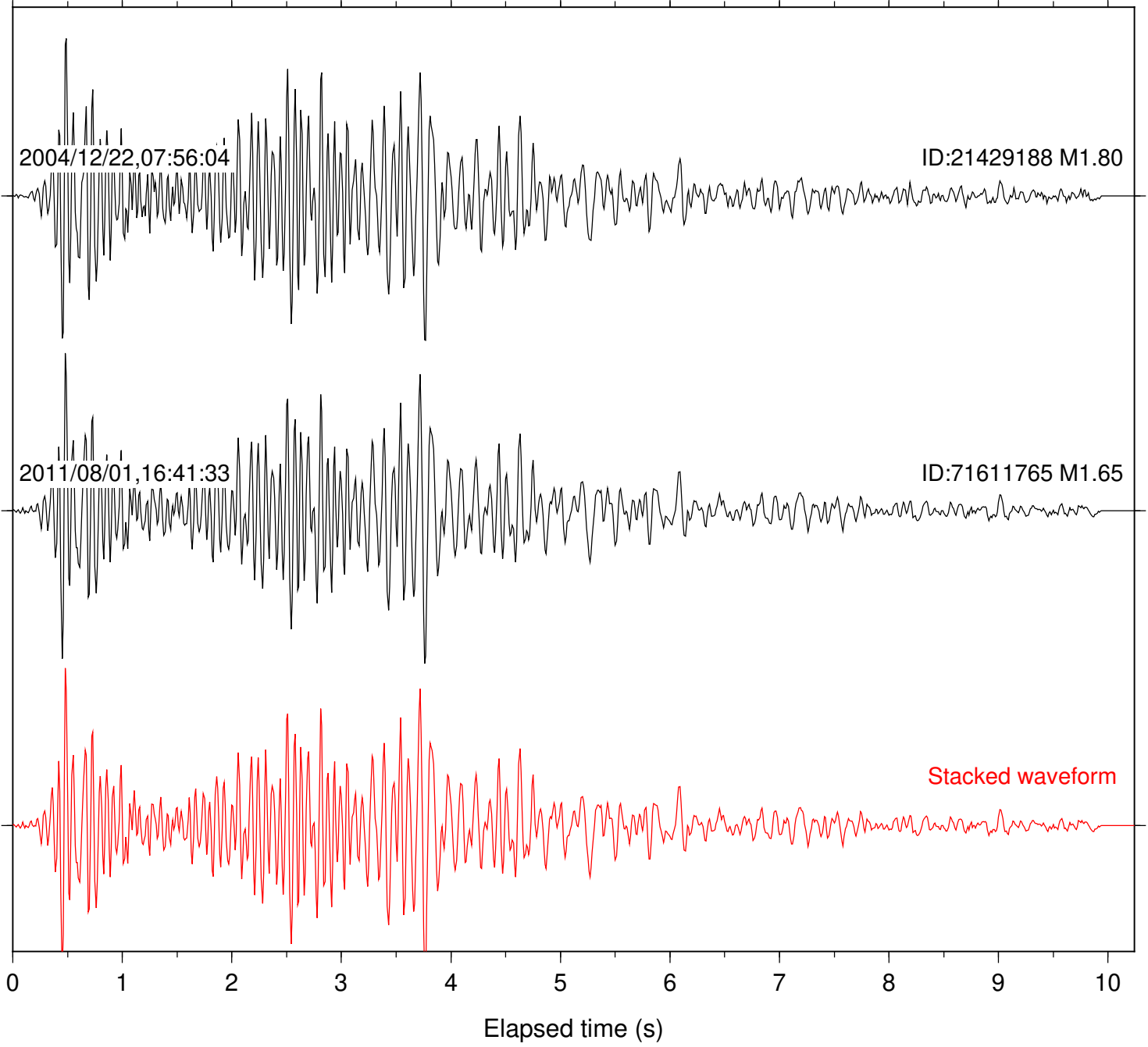
SeqID: MTJMC112 Station: GSN Com: EHZ

Lat: 39.04 Lon:-123.12 Focal depth: 5.60 km



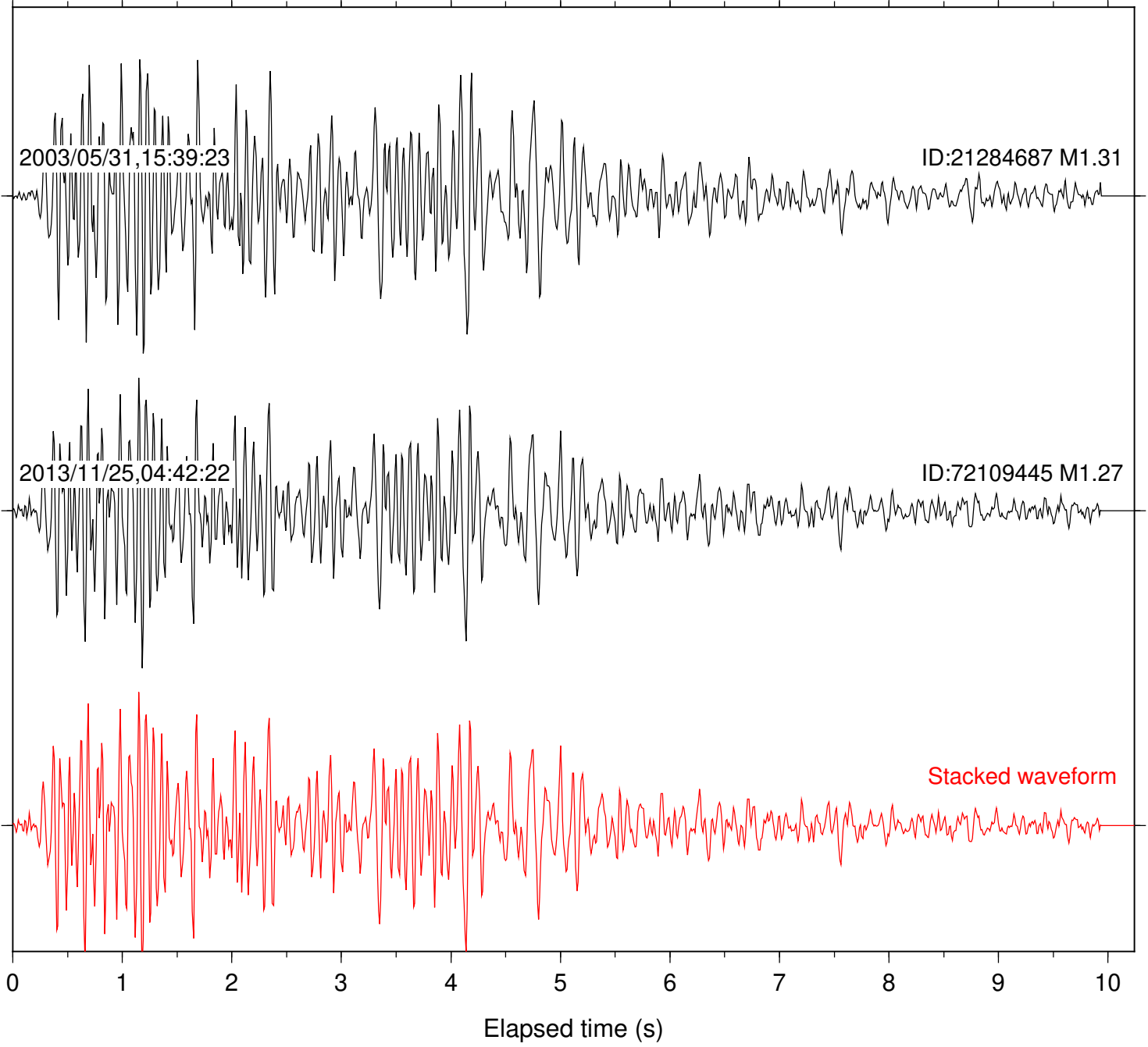
SeqID: MTJMC115 Station: GSN Com: EHZ

Lat: 39.04 Lon:-123.06 Focal depth: 6.26 km



SeqID: MTJMC118 Station: GSN Com: EHZ

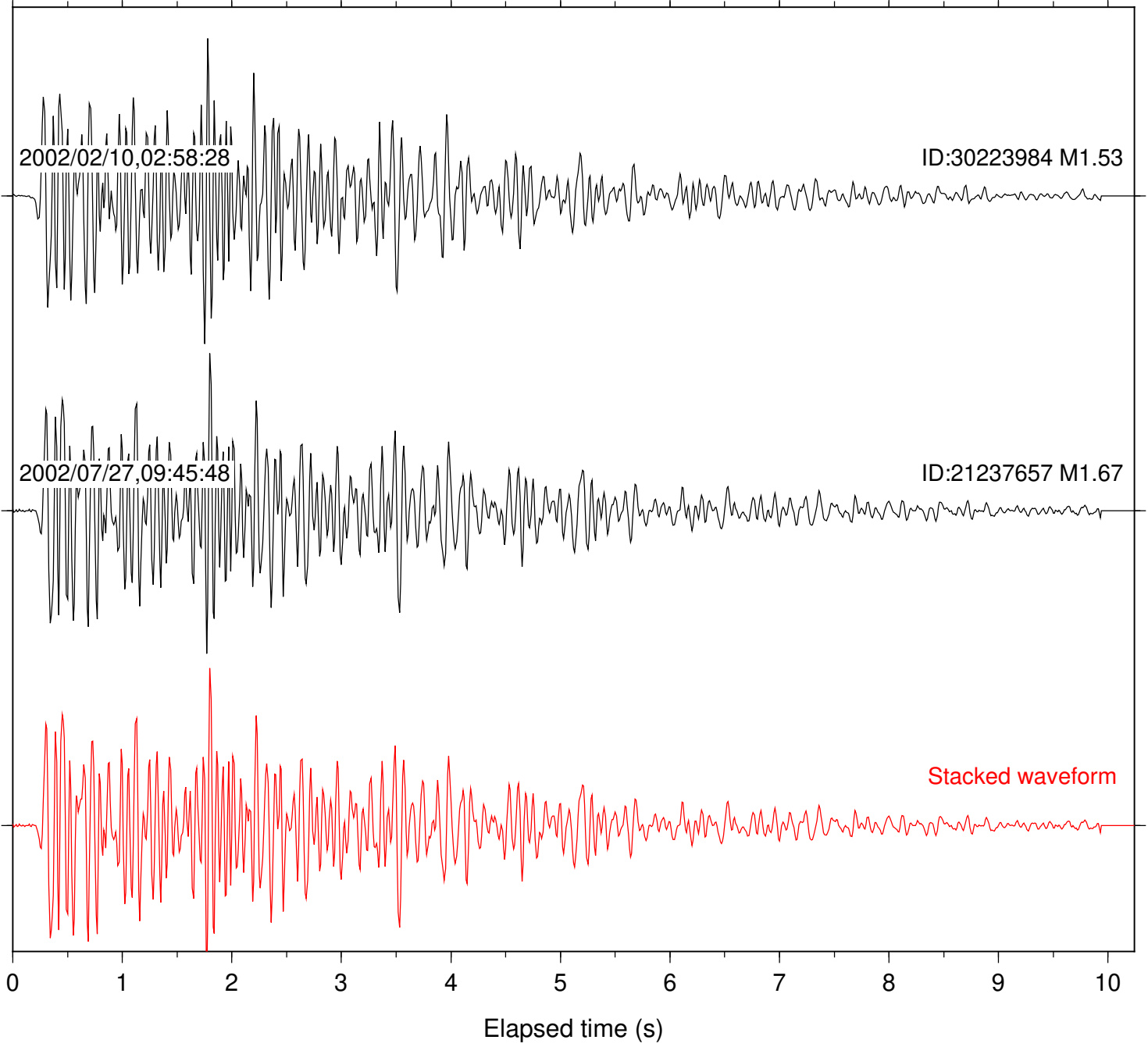
Lat: 38.93 Lon:-123.03 Focal depth: 3.72 km





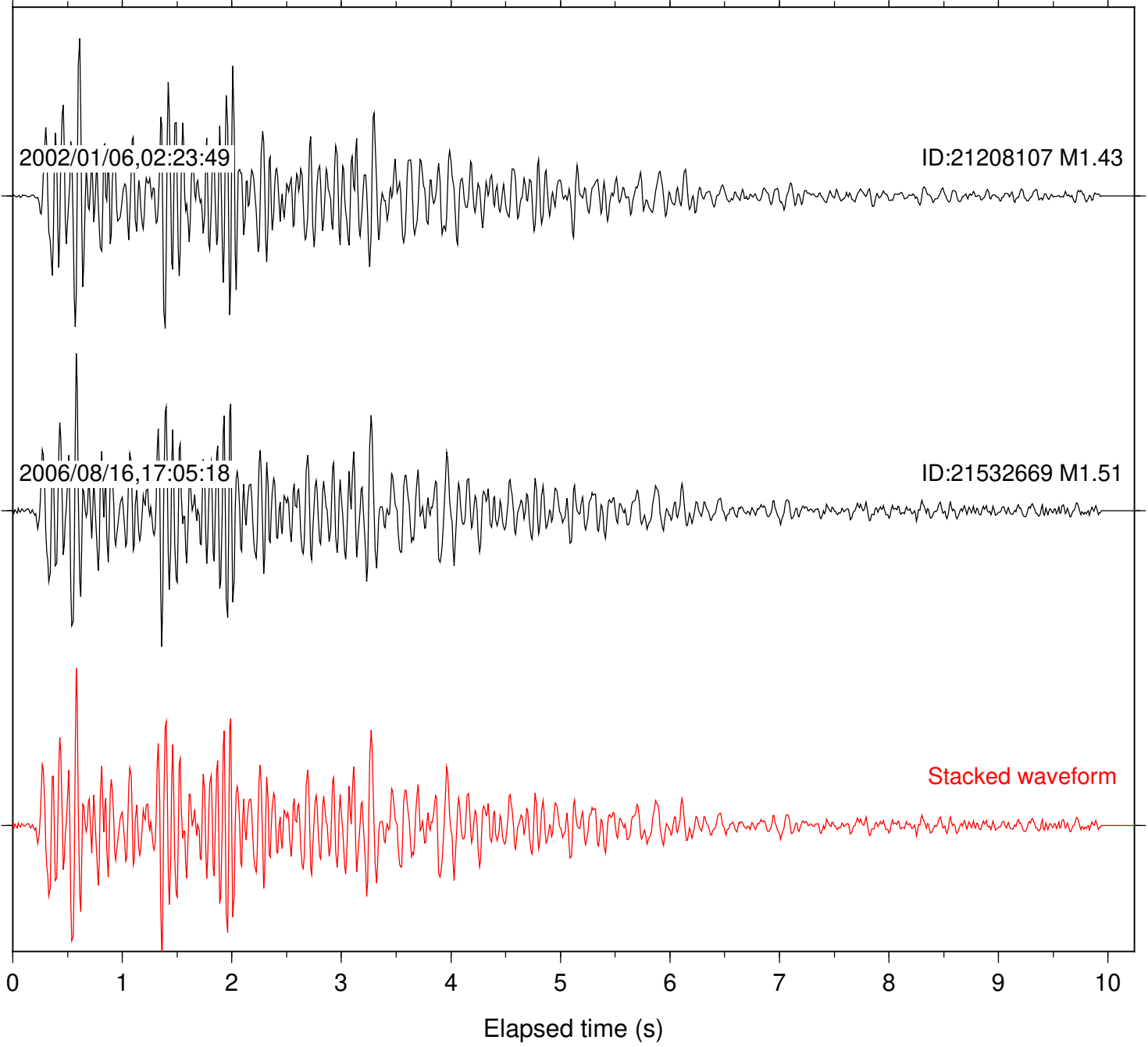
SeqID: MTJMC123 Station: GSN Com: EHZ

Lat: 39.05 Lon:-123.13 Focal depth: 6.35 km



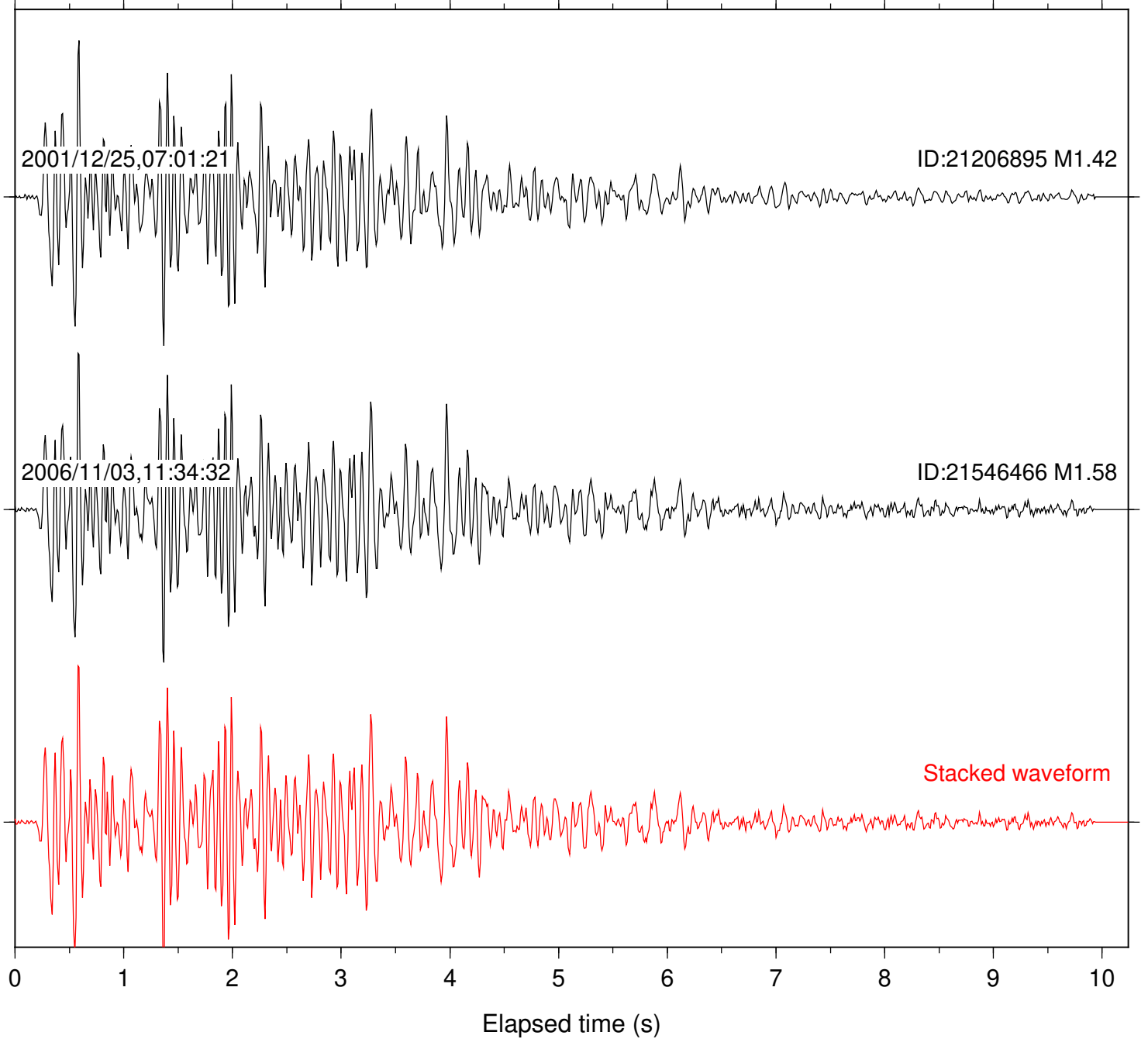
SeqID: MTJMC128 Station: GSN Com: EHZ

Lat: 39.06 Lon:-123.13 Focal depth: 5.68 km



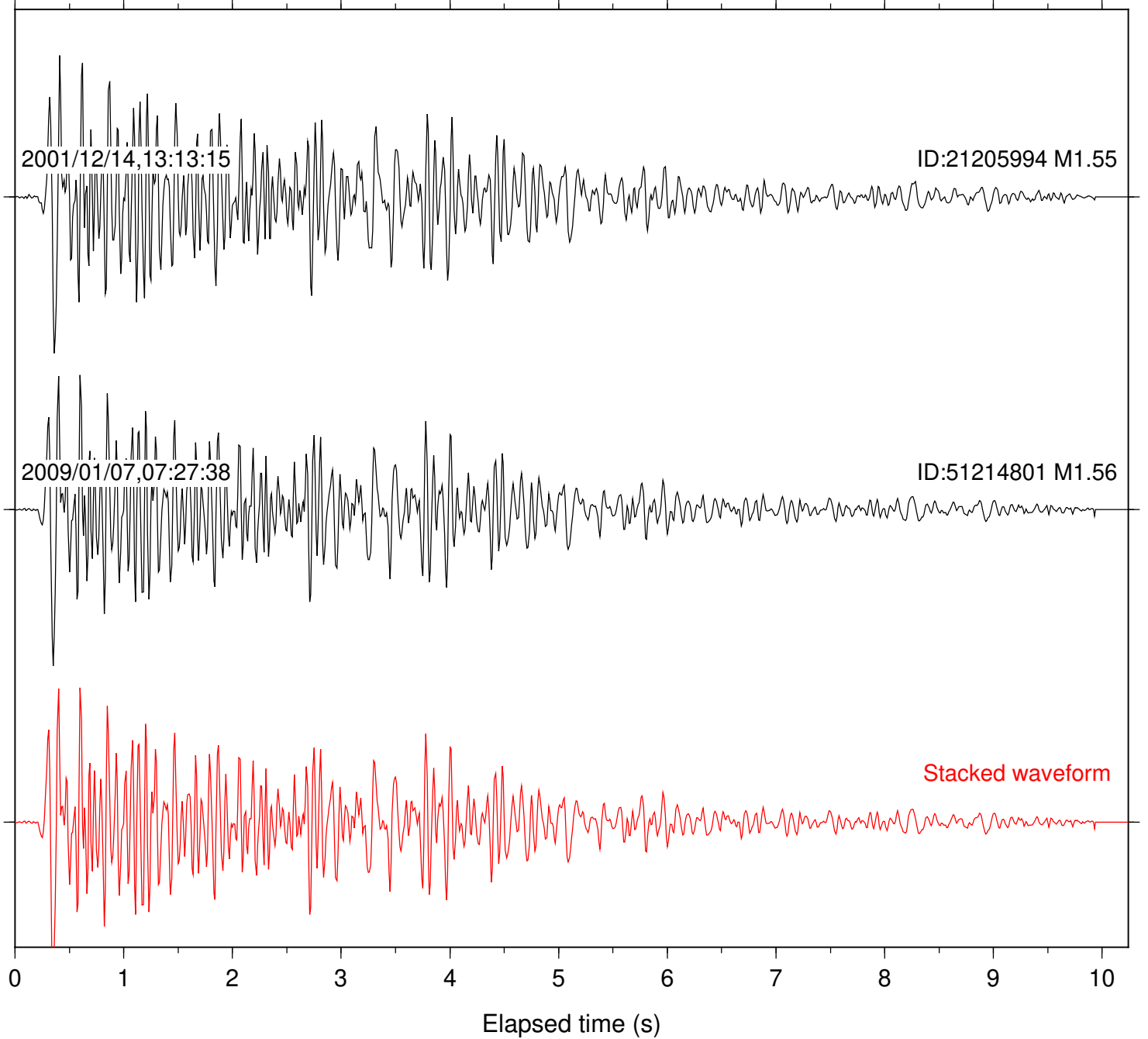
SeqID: MTJMC129 Station: GSN Com: EHZ

Lat: 39.06 Lon:-123.13 Focal depth: 6.30 km



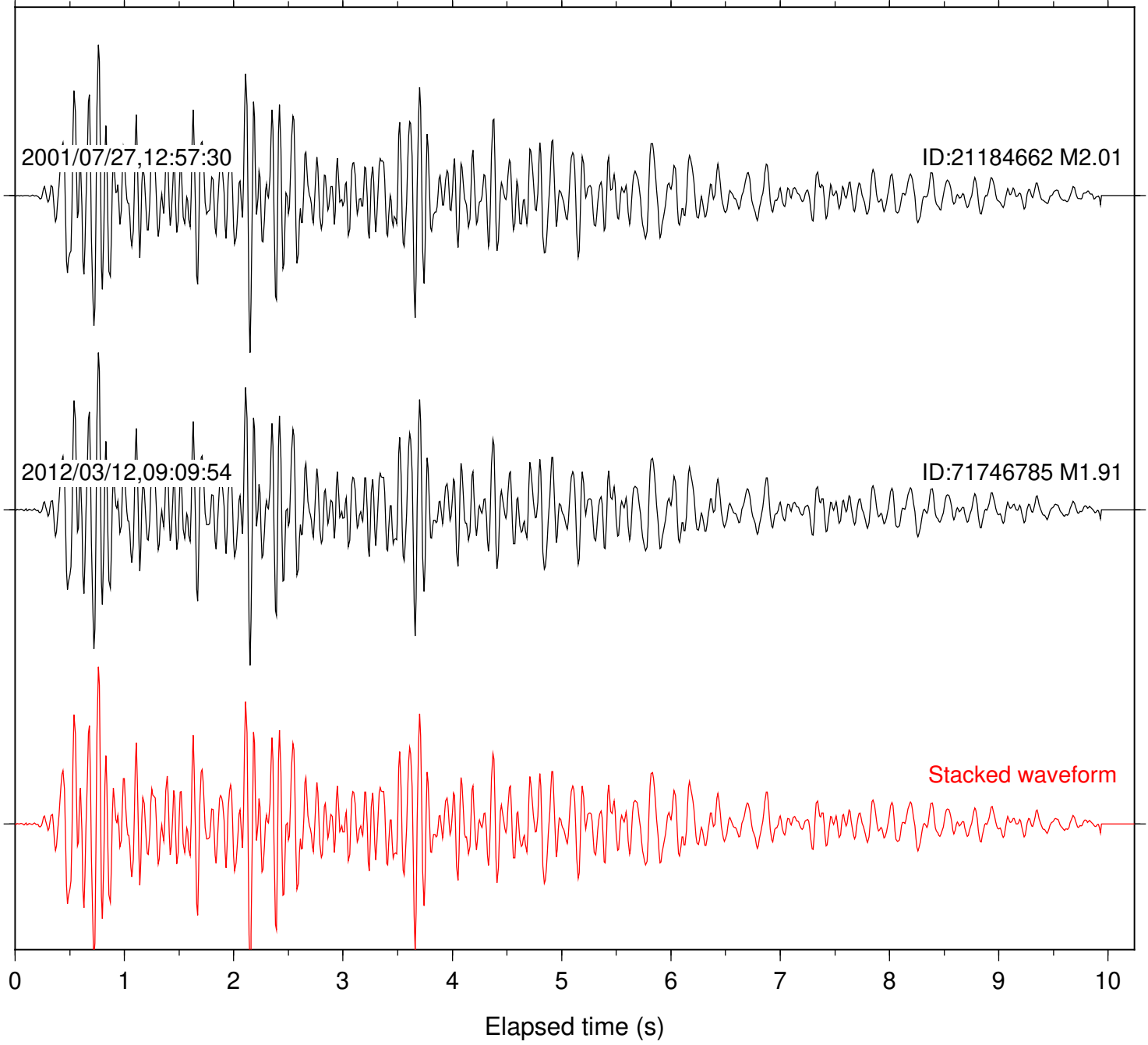
SeqID: MTJMC130 Station: GSN Com: EHZ

Lat: 39.05 Lon:-123.12 Focal depth: 6.76 km



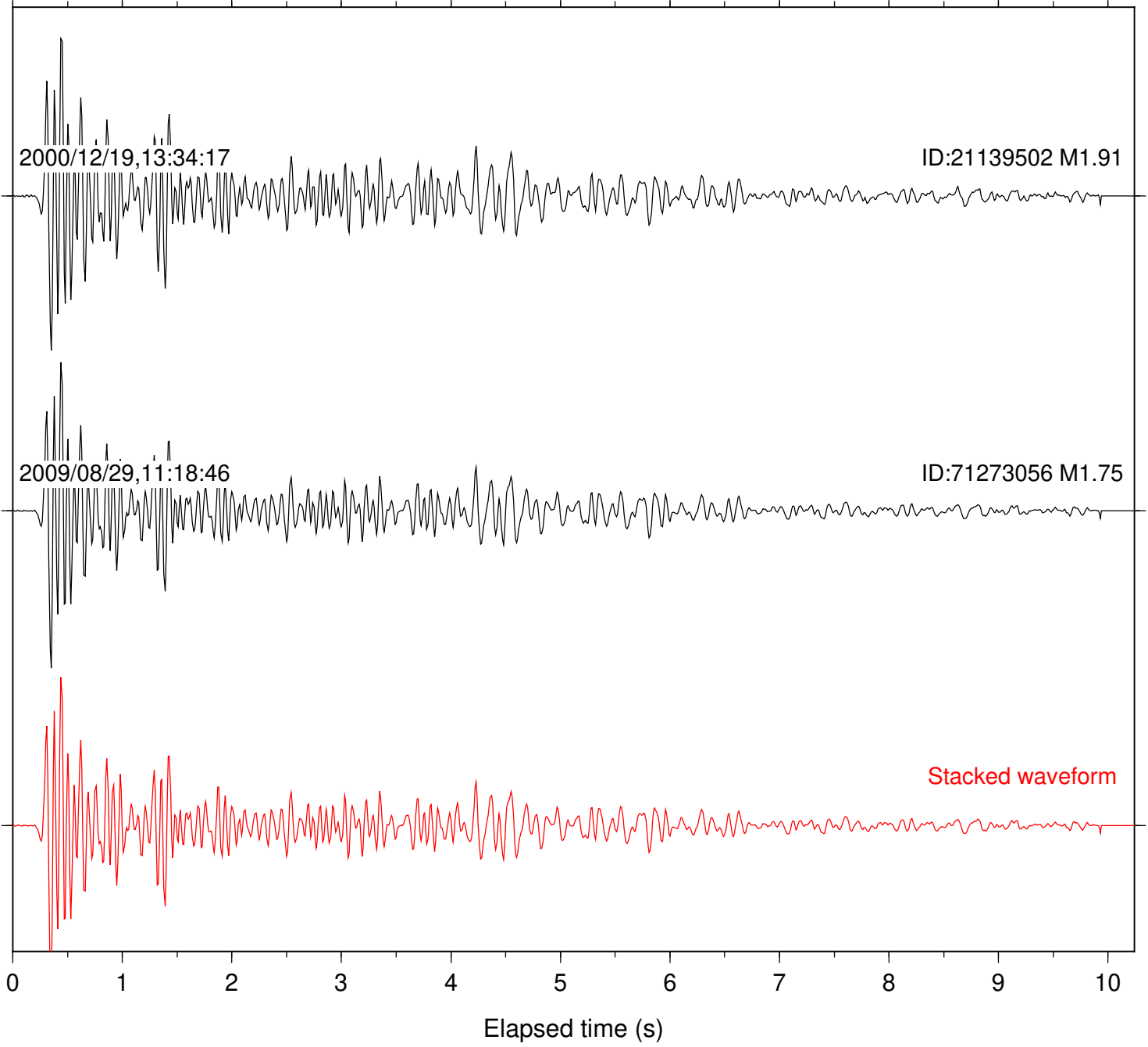
SeqID: MTJMC132 Station: GSN Com: EHZ

Lat: 39.05 Lon:-123.09 Focal depth: 2.64 km



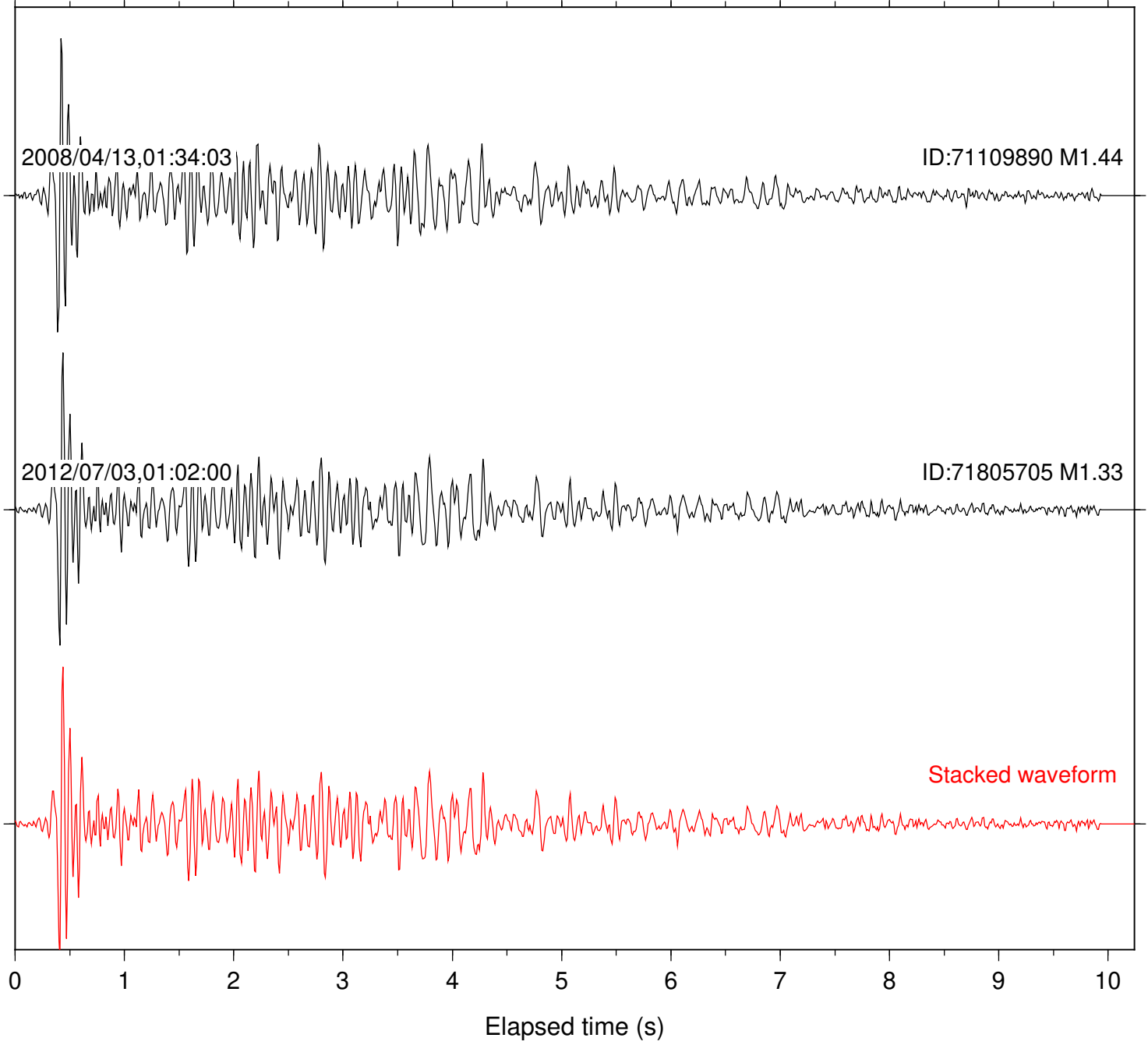
SeqID: MTJMC134 Station: GSN Com: EHZ

Lat: 39.12 Lon:-123.12 Focal depth: 5.51 km



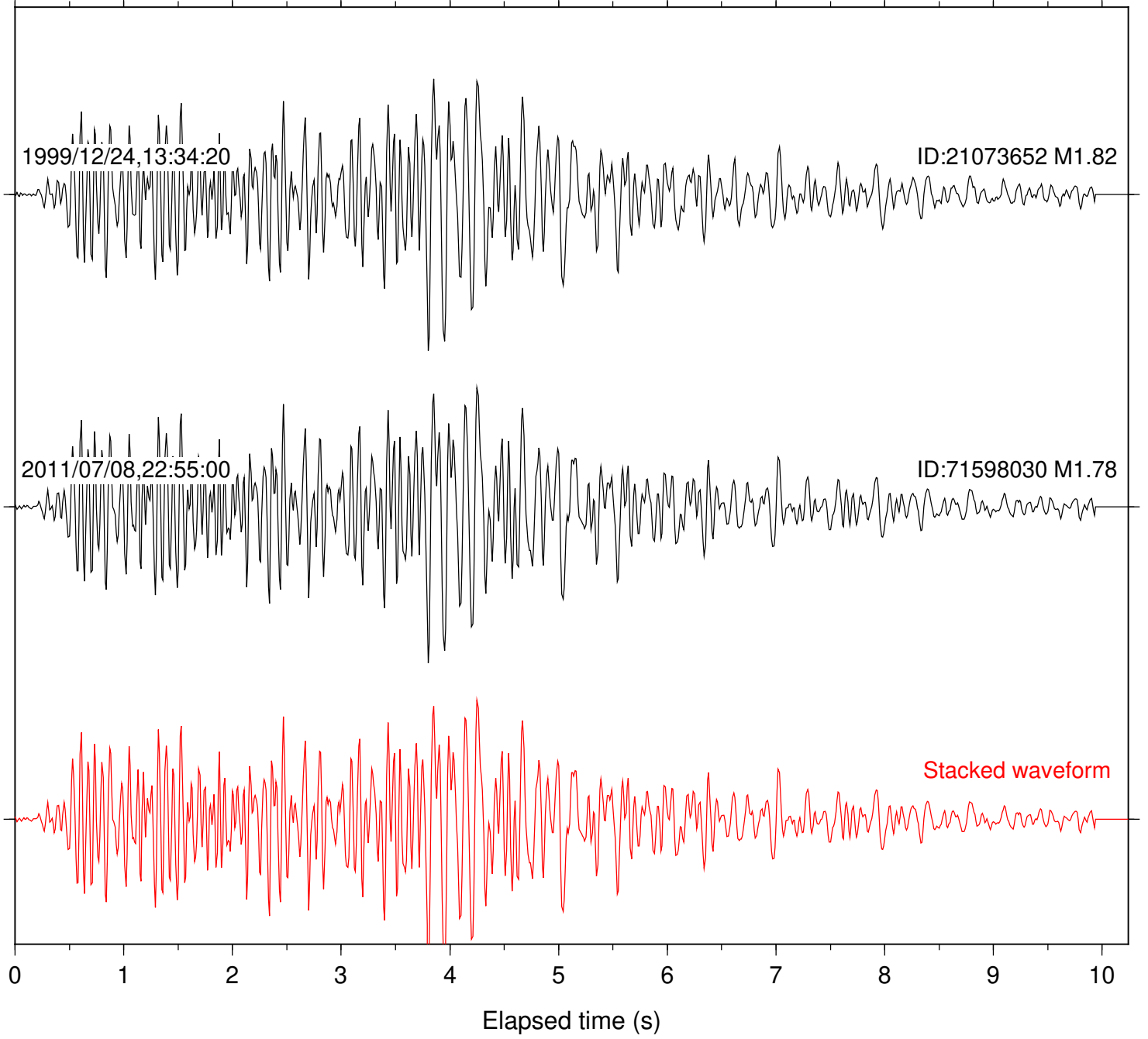
SeqID: MTJMC136 Station: GSN Com: EHZ

Lat: 39.07 Lon:-123.07 Focal depth: 6.93 km



SeqID: MTJMC145 Station: GSN Com: EHZ

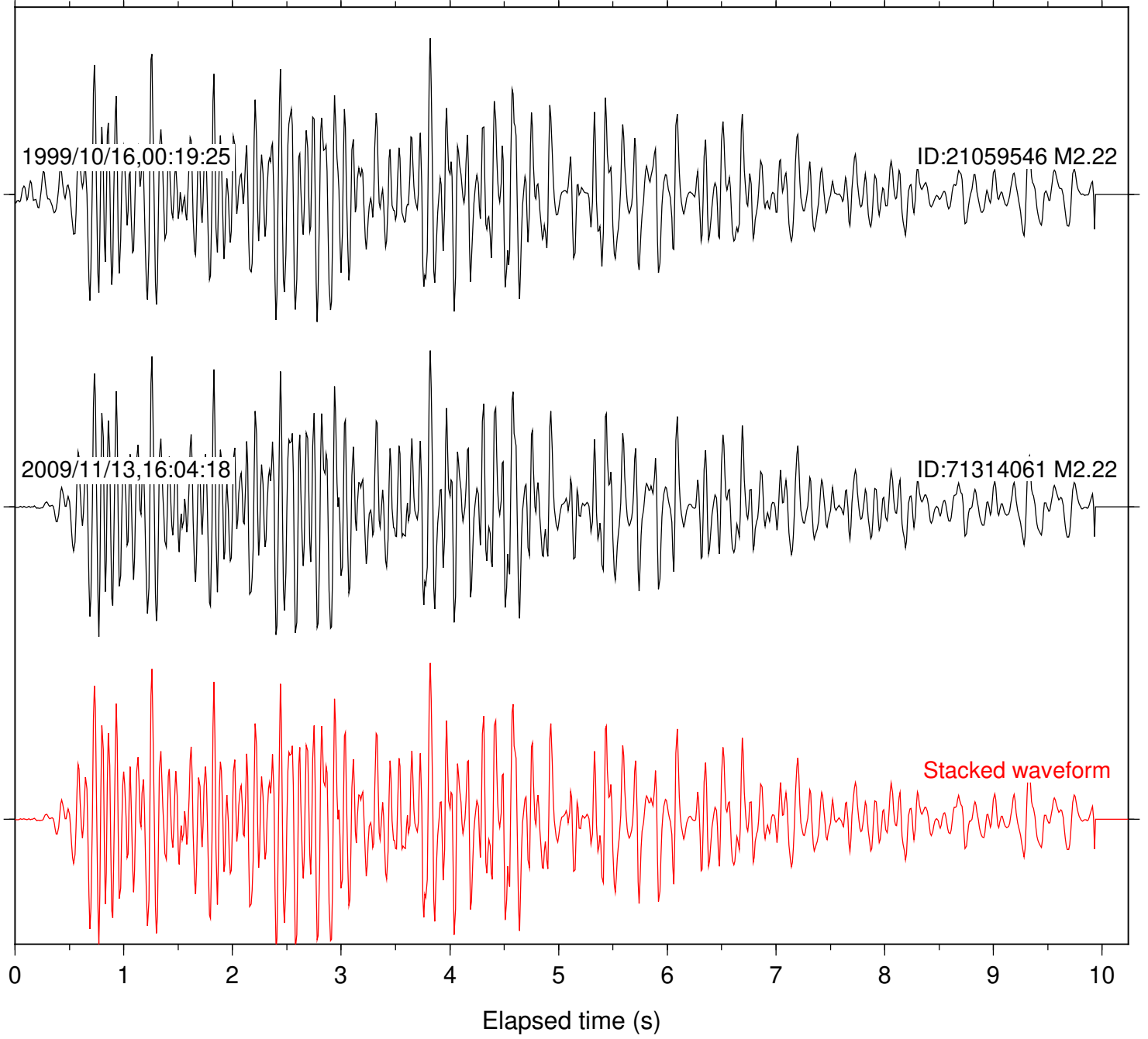
Lat: 38.97 Lon:-123.03 Focal depth: 4.83 km





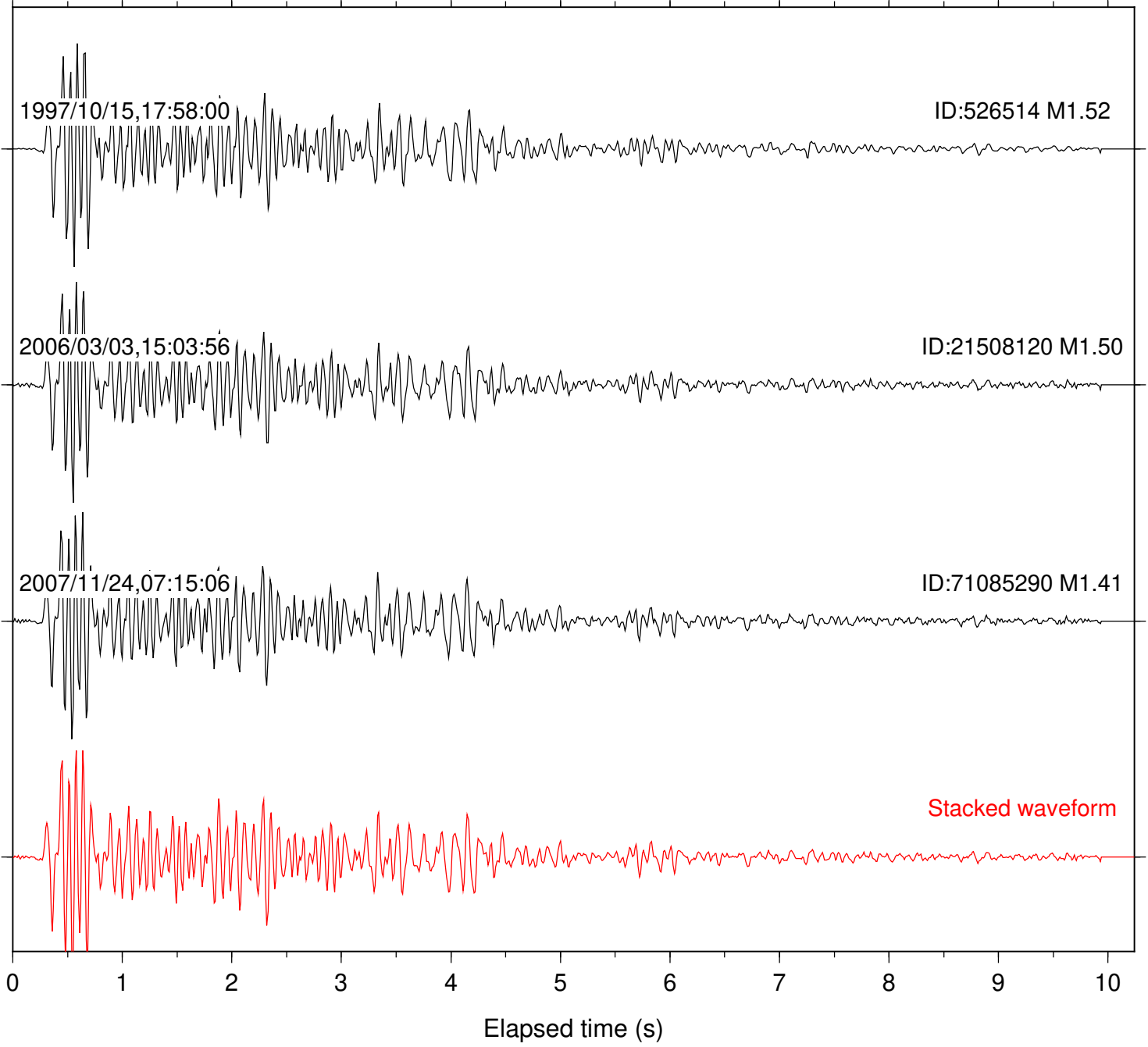
SeqID: MTJMC147 Station: GSN Com: EHZ

Lat: 39.03 Lon:-123.07 Focal depth: 2.20 km



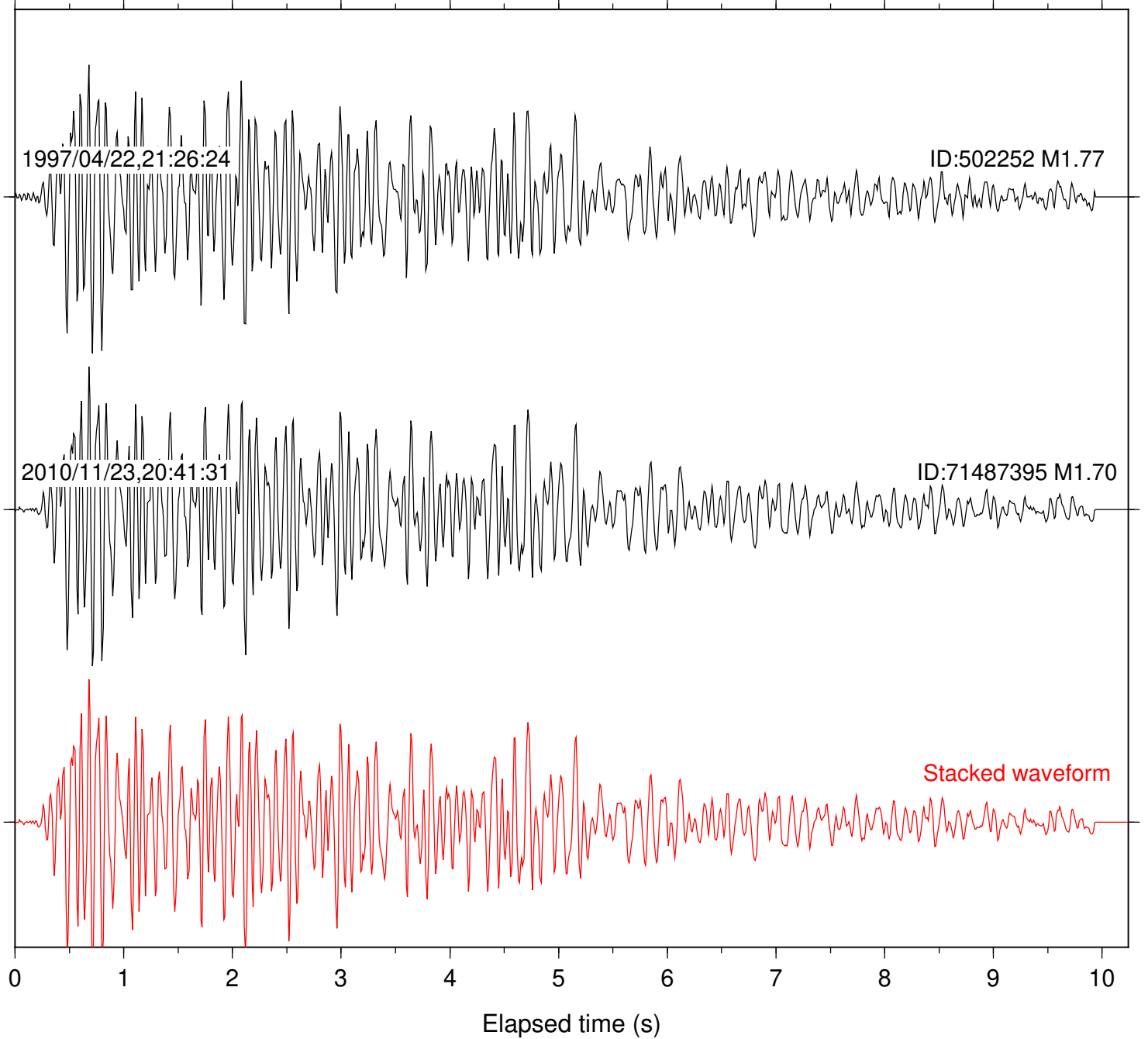
SeqID: MTJMC153 Station: GSN Com: EHZ

Lat: 39.04 Lon:-123.12 Focal depth: 5.48 km



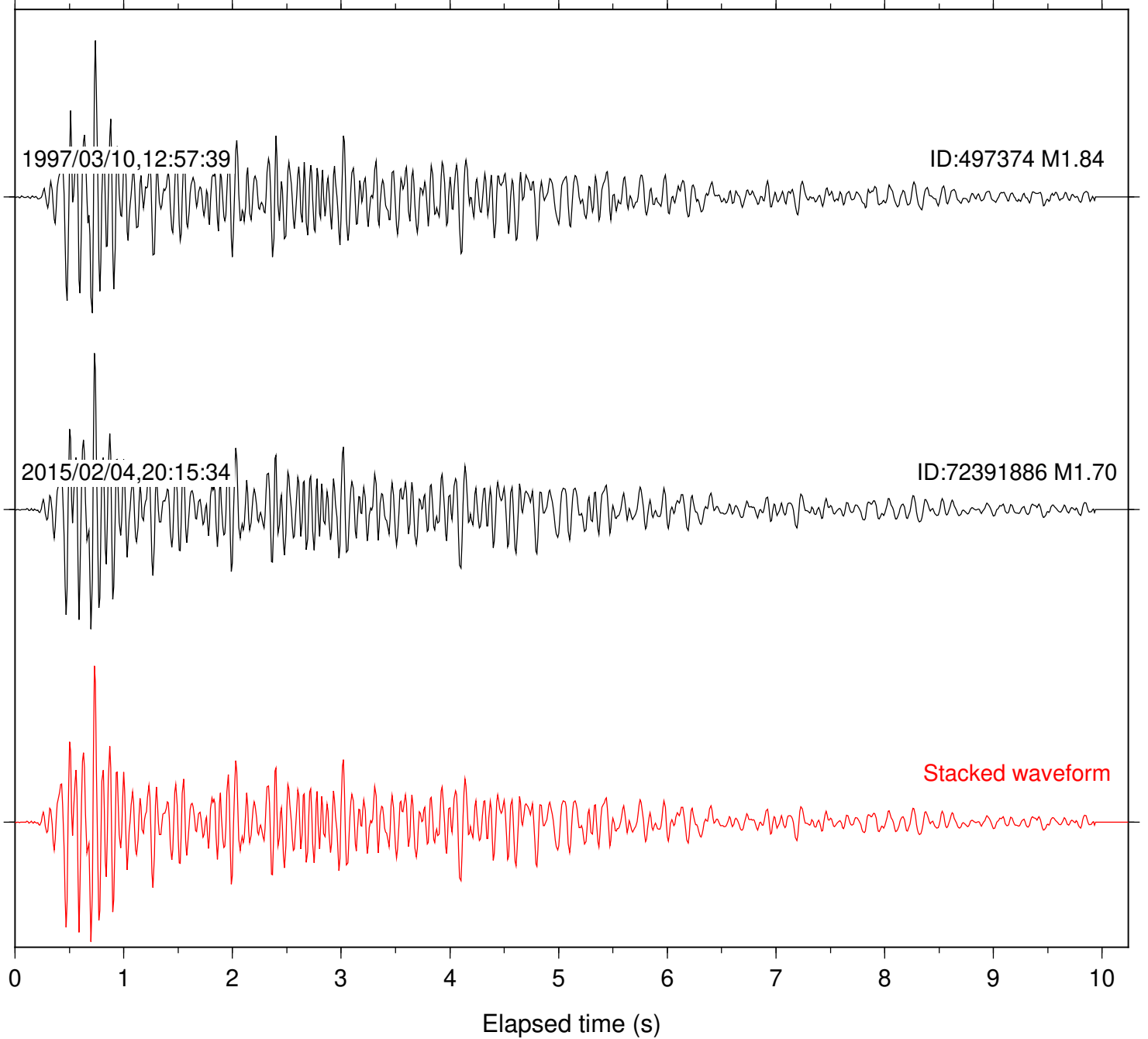
SeqID: MTJMC155 Station: GSN Com: EHZ

Lat: 39.05 Lon:-123.09 Focal depth: 2.19 km



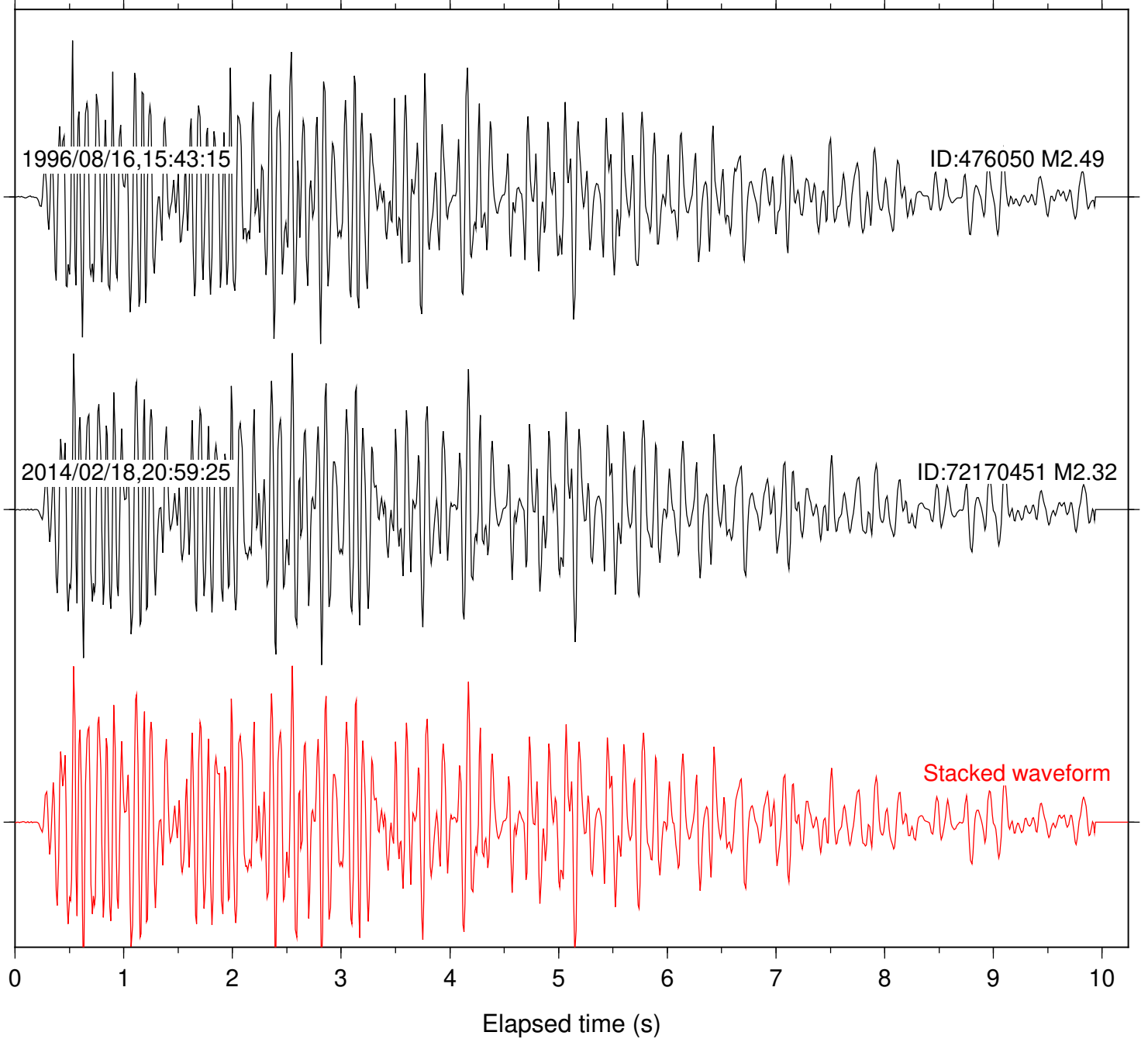
SeqID: MTJMC157 Station: GSN Com: EHZ

Lat: 39.05 Lon:-123.09 Focal depth: 3.44 km



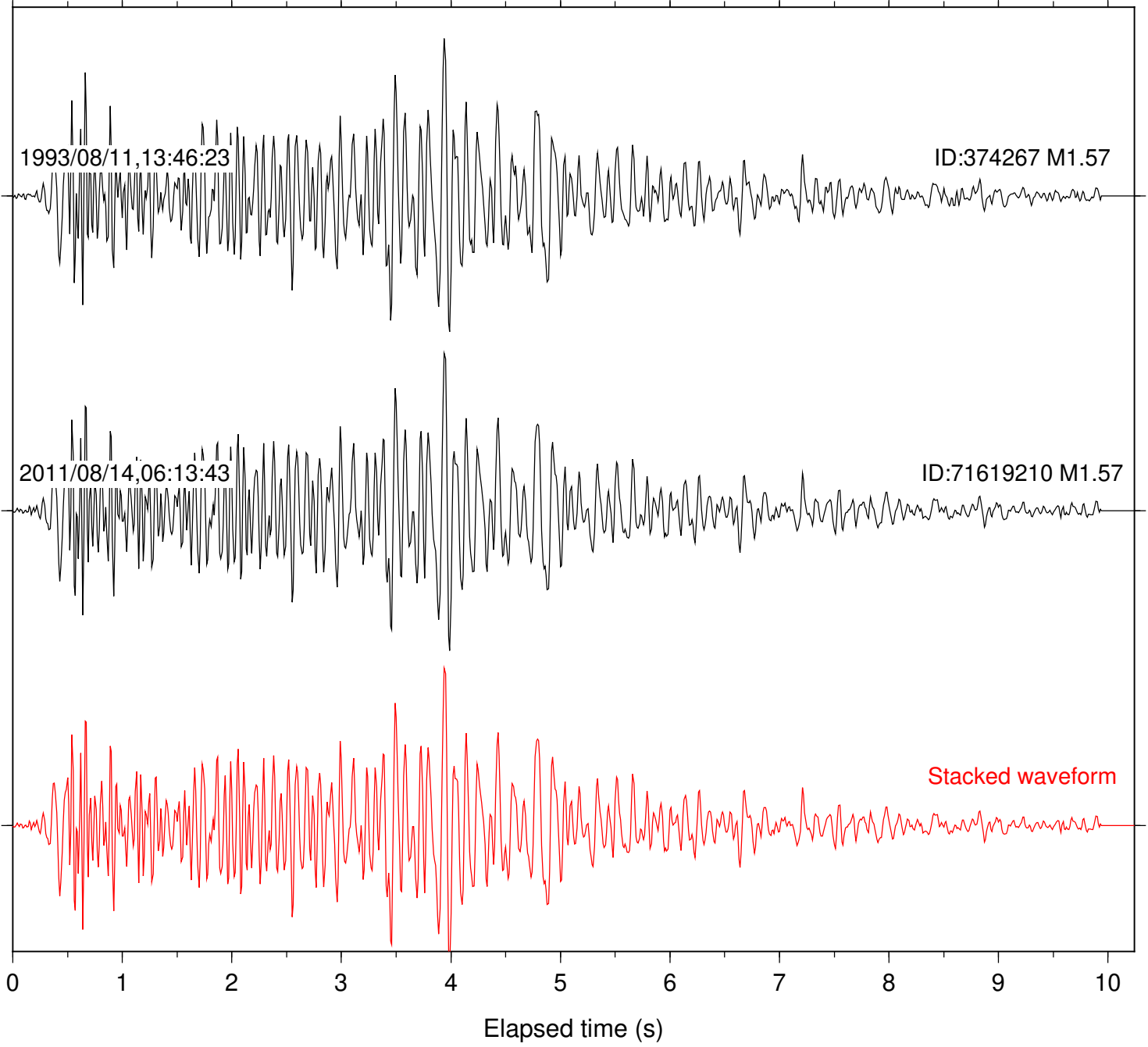
SeqID: MTJMC158 Station: GSN Com: EHZ

Lat: 39.05 Lon:-123.09 Focal depth: 3.25 km



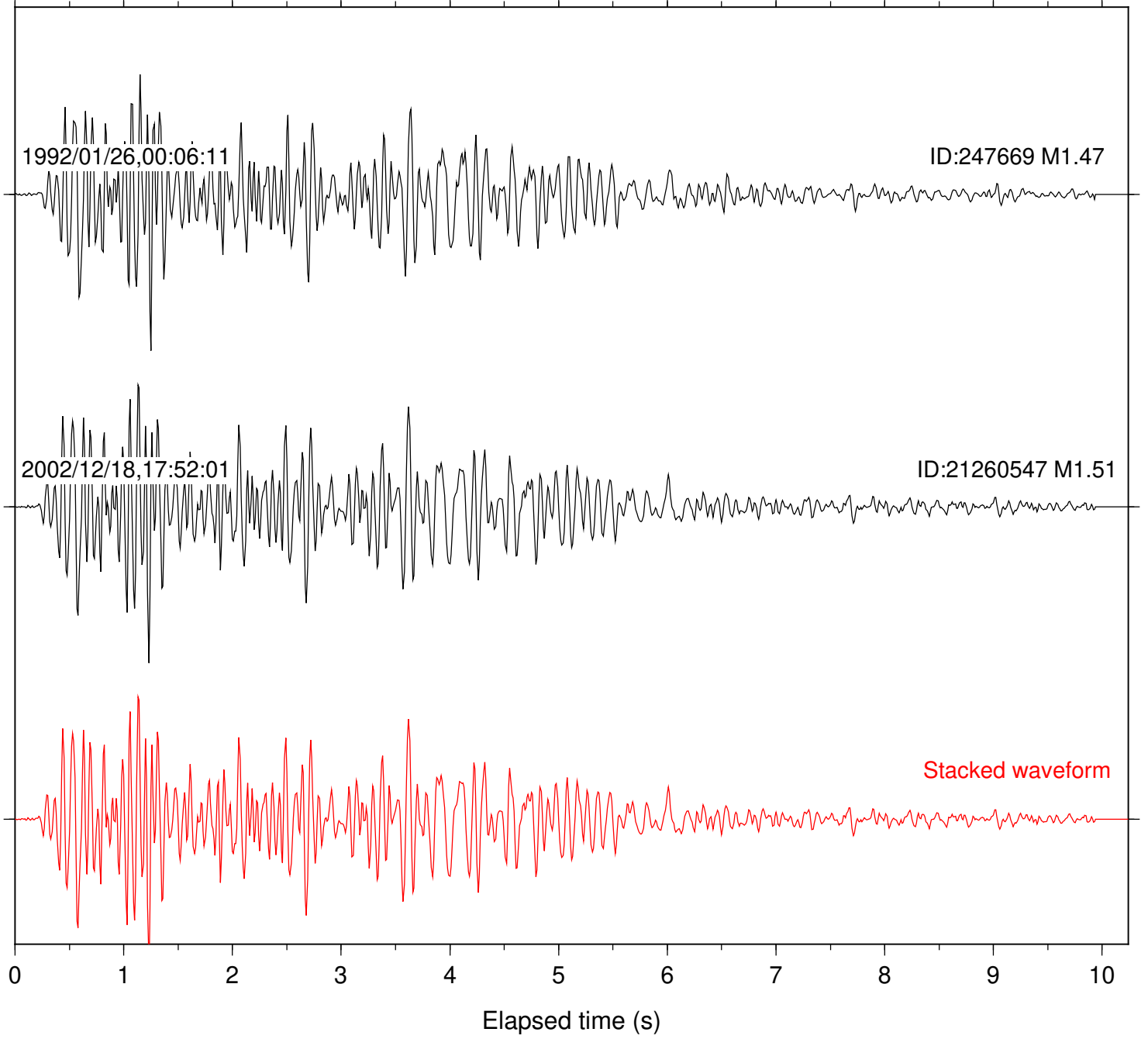
SeqID: MTJMC163 Station: GSN Com: EHZ

Lat: 39.02 Lon:-123.04 Focal depth: 6.20 km



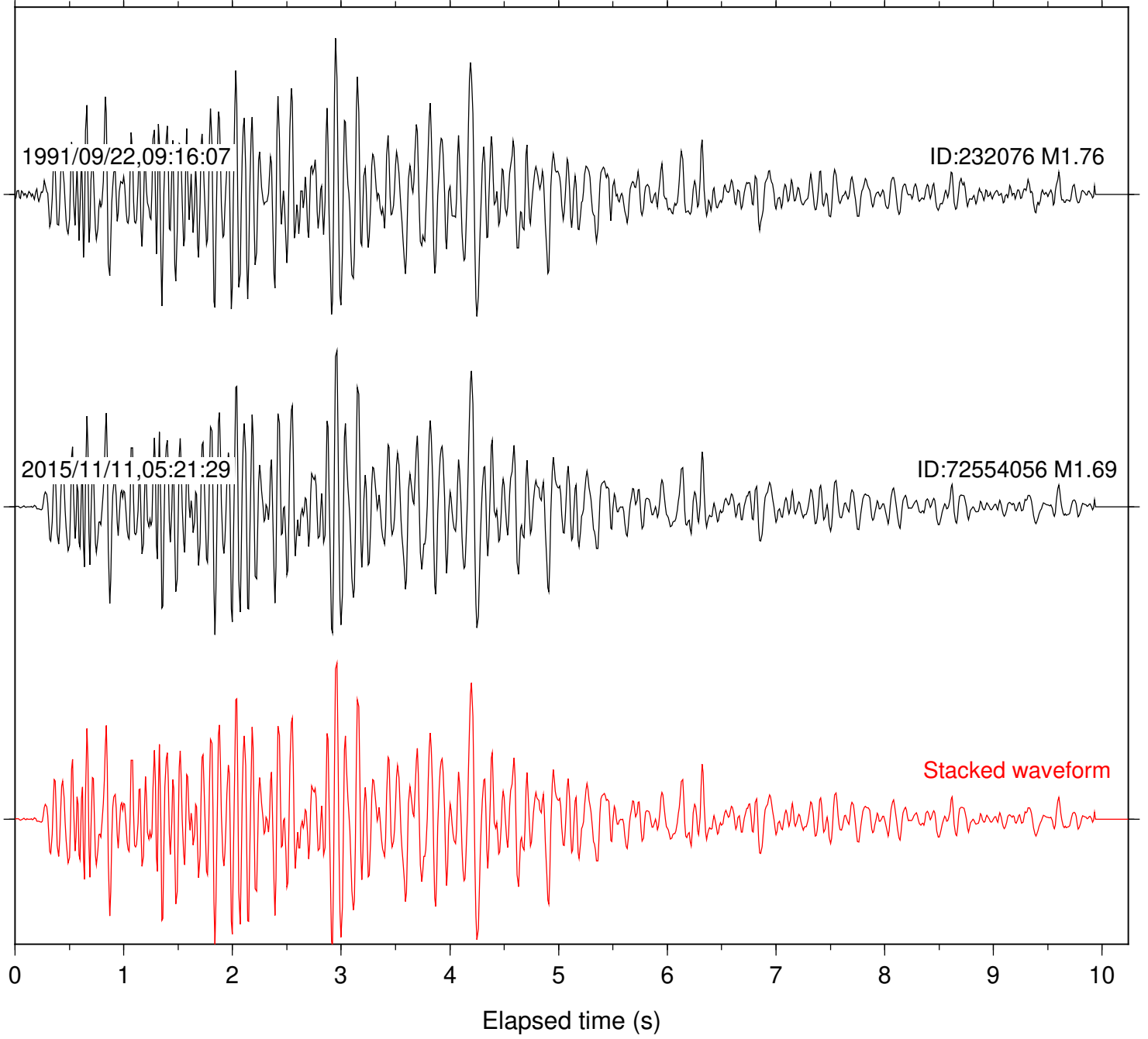
SeqID: MTJMC173 Station: GSN Com: EHZ

Lat: 38.93 Lon:-123.03 Focal depth: 5.30 km



SeqID: MTJMC174 Station: GSN Com: EHZ

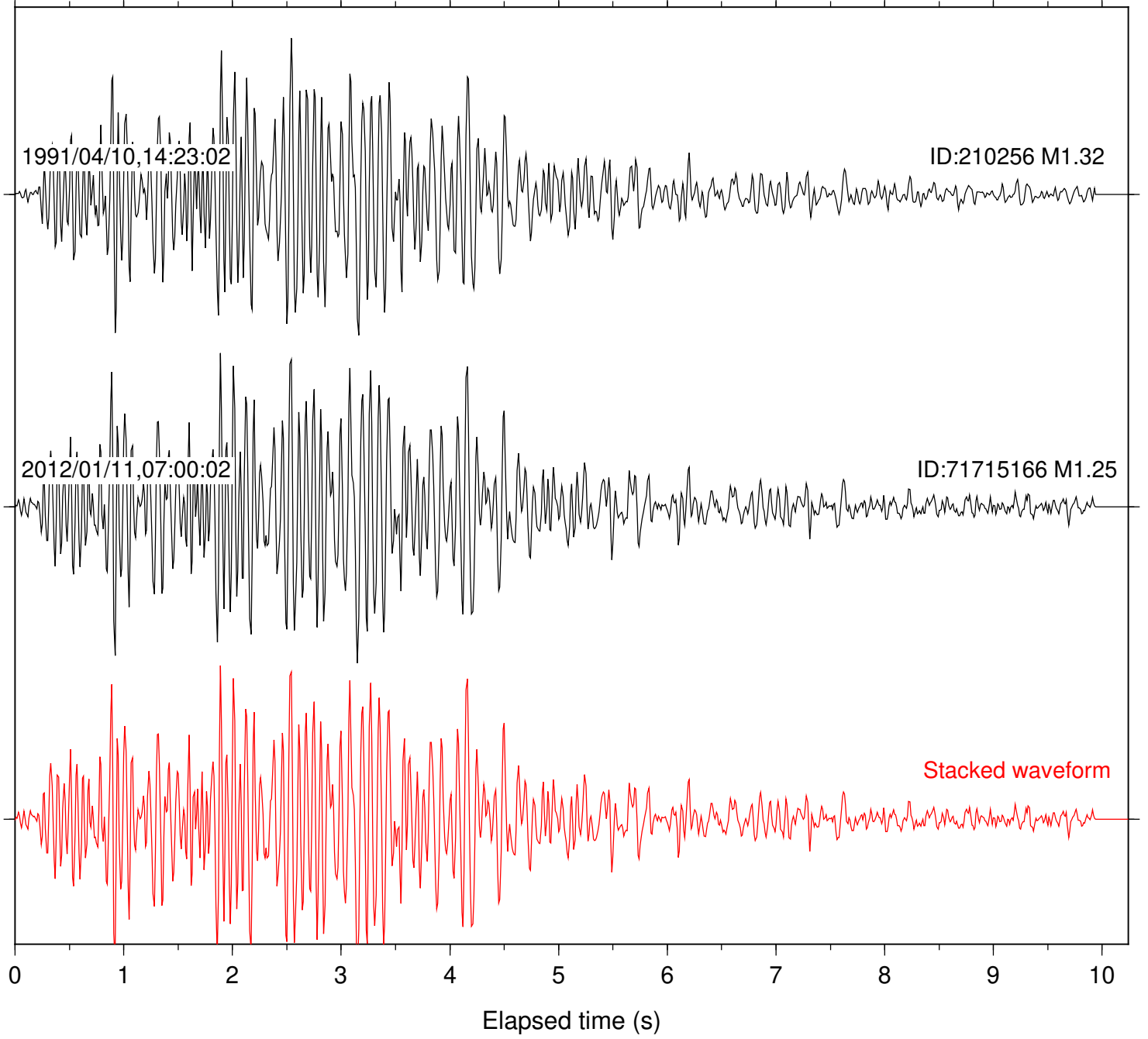
Lat: 38.95 Lon:-123.06 Focal depth: 4.60 km





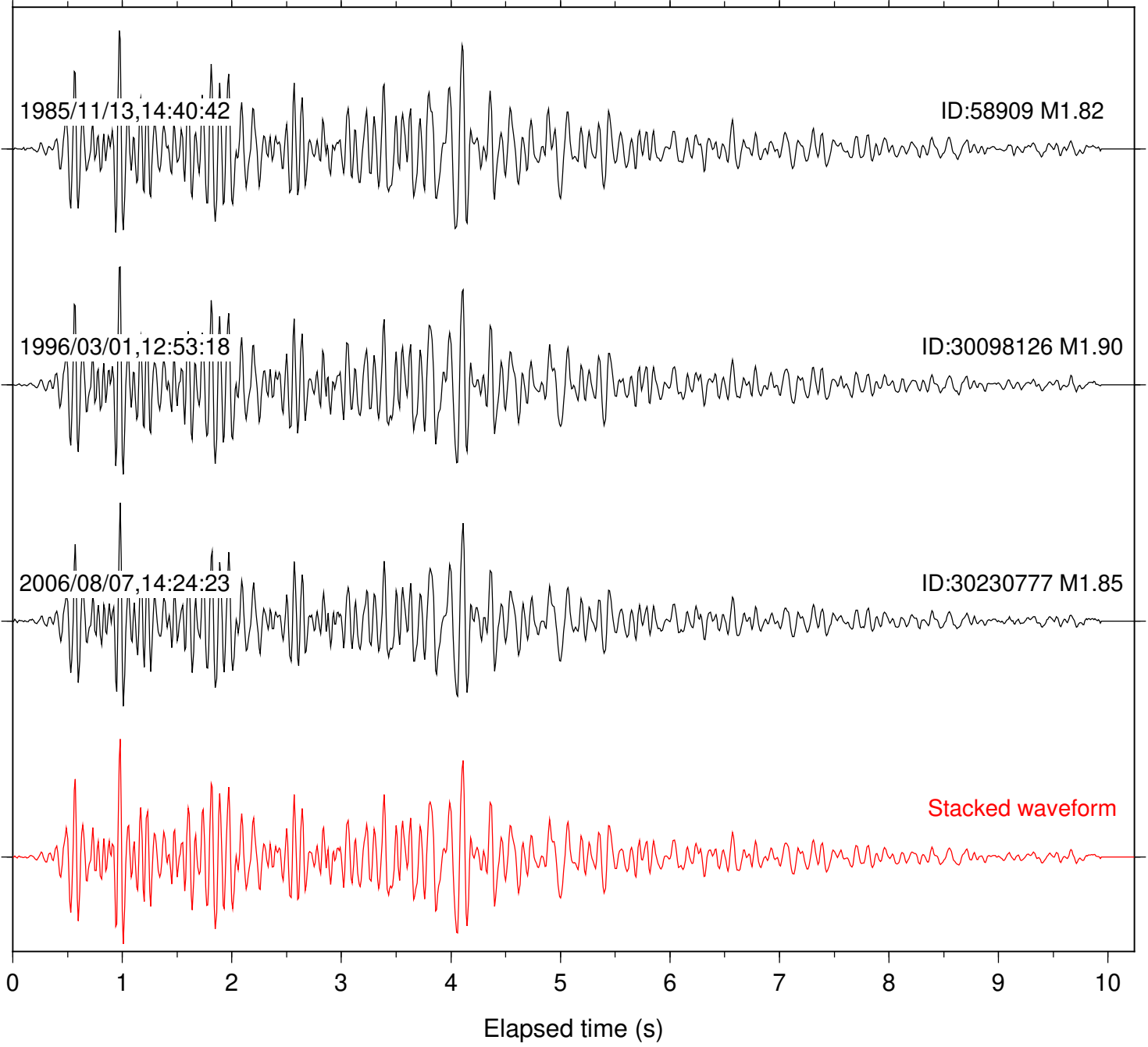
SeqID: MTJMC177 Station: GSN Com: EHZ

Lat: 38.99 Lon:-123.06 Focal depth: 7.13 km



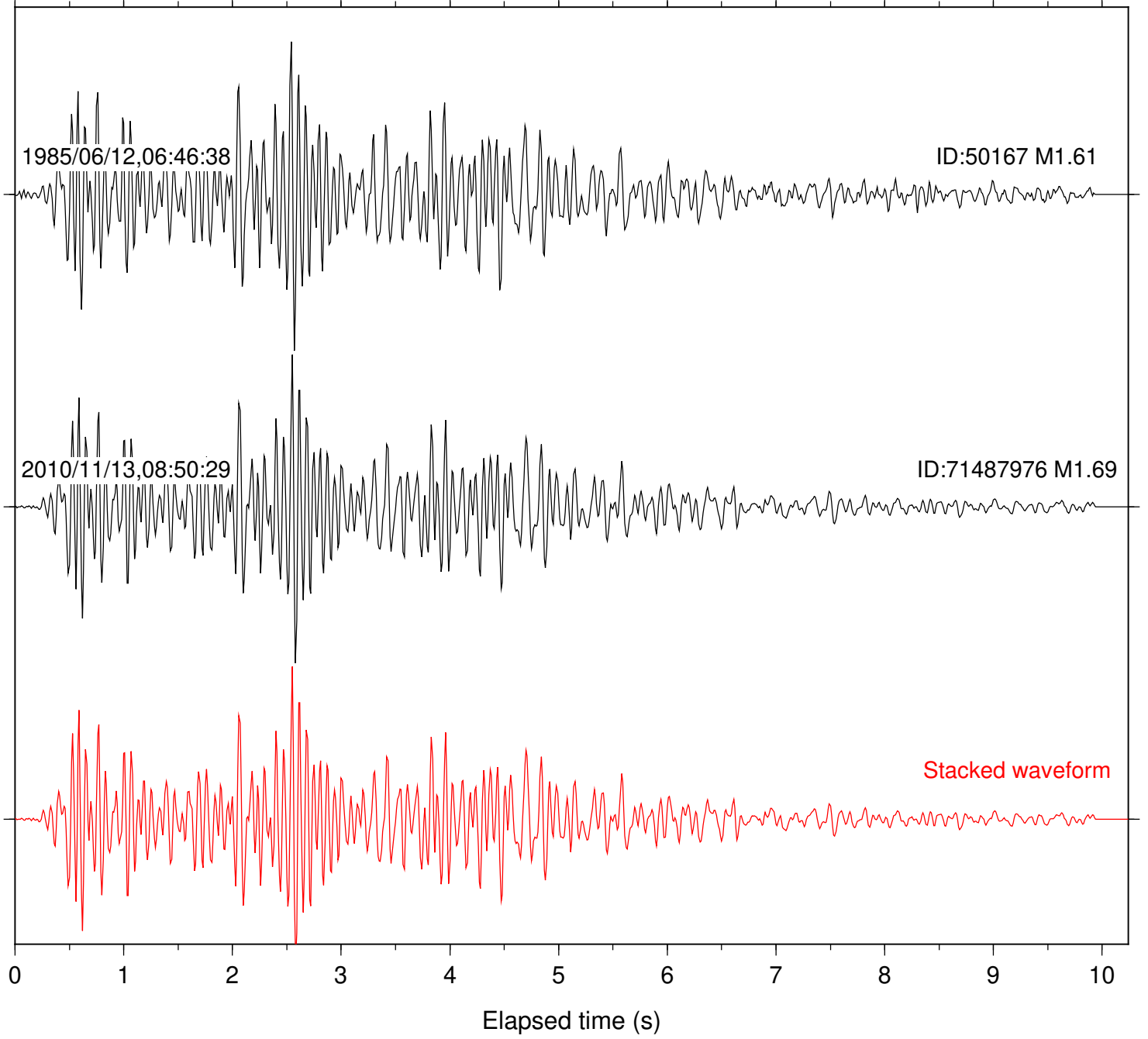
SeqID: MTJMC183 Station: GSN Com: EHZ

Lat: 38.96 Lon:-123.02 Focal depth: 6.48 km



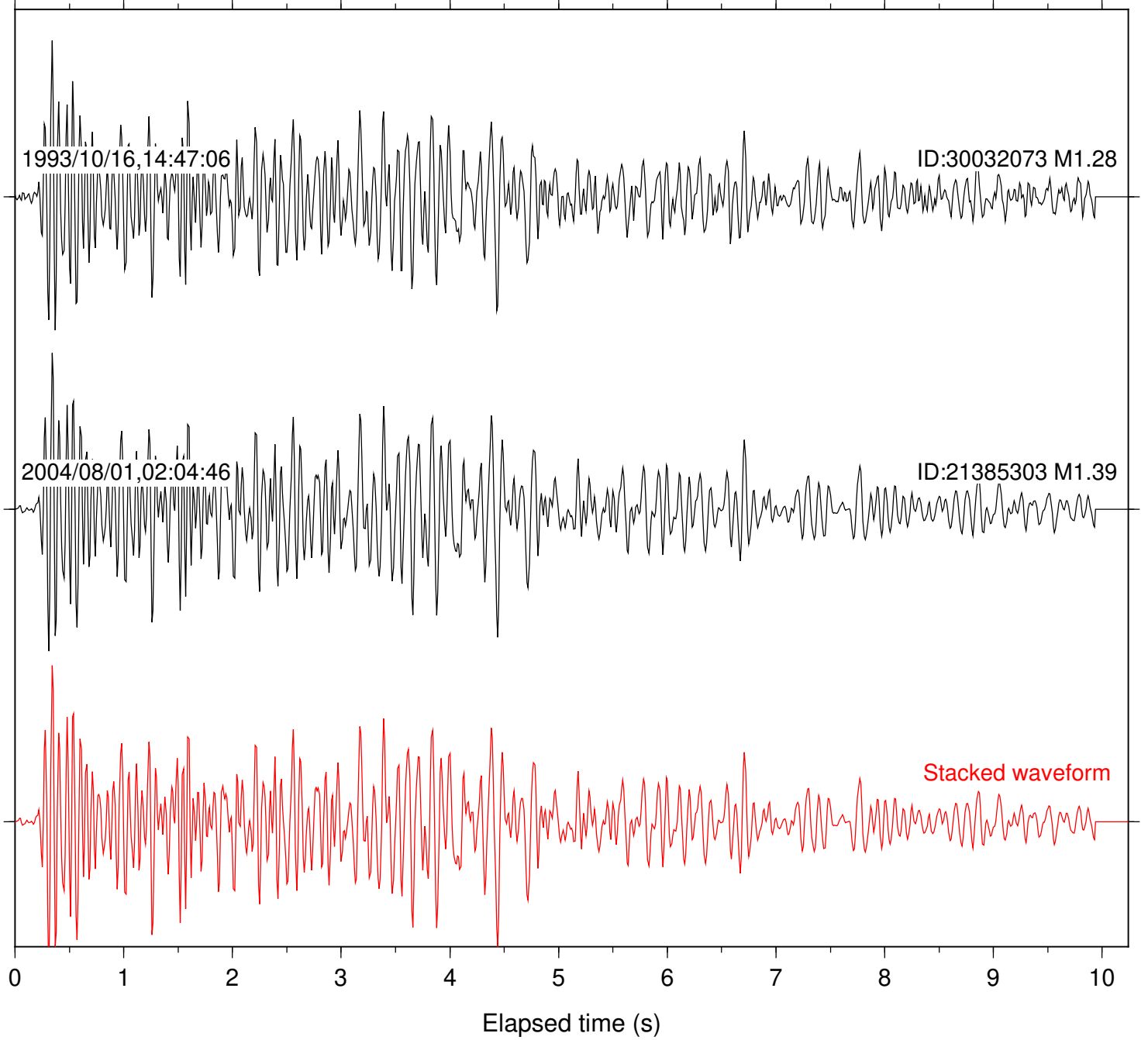
SeqID: MTJMC184 Station: GSN Com: EHZ

Lat: 39.04 Lon:-123.09 Focal depth: 2.17 km



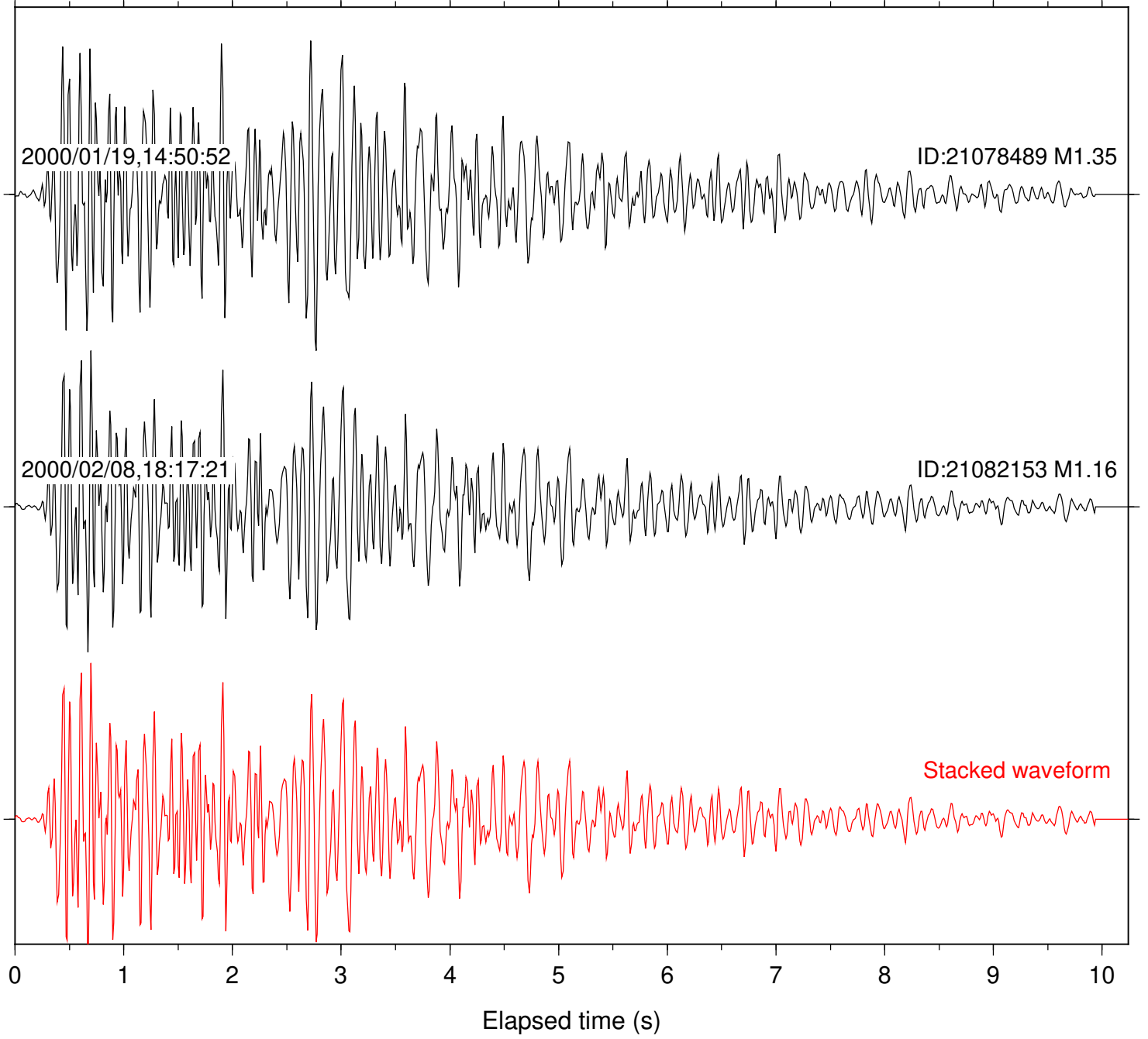
SeqID: MTJMC117 Station: GSS Com: EHZ

Lat: 38.77 Lon:-122.92 Focal depth: 2.98 km



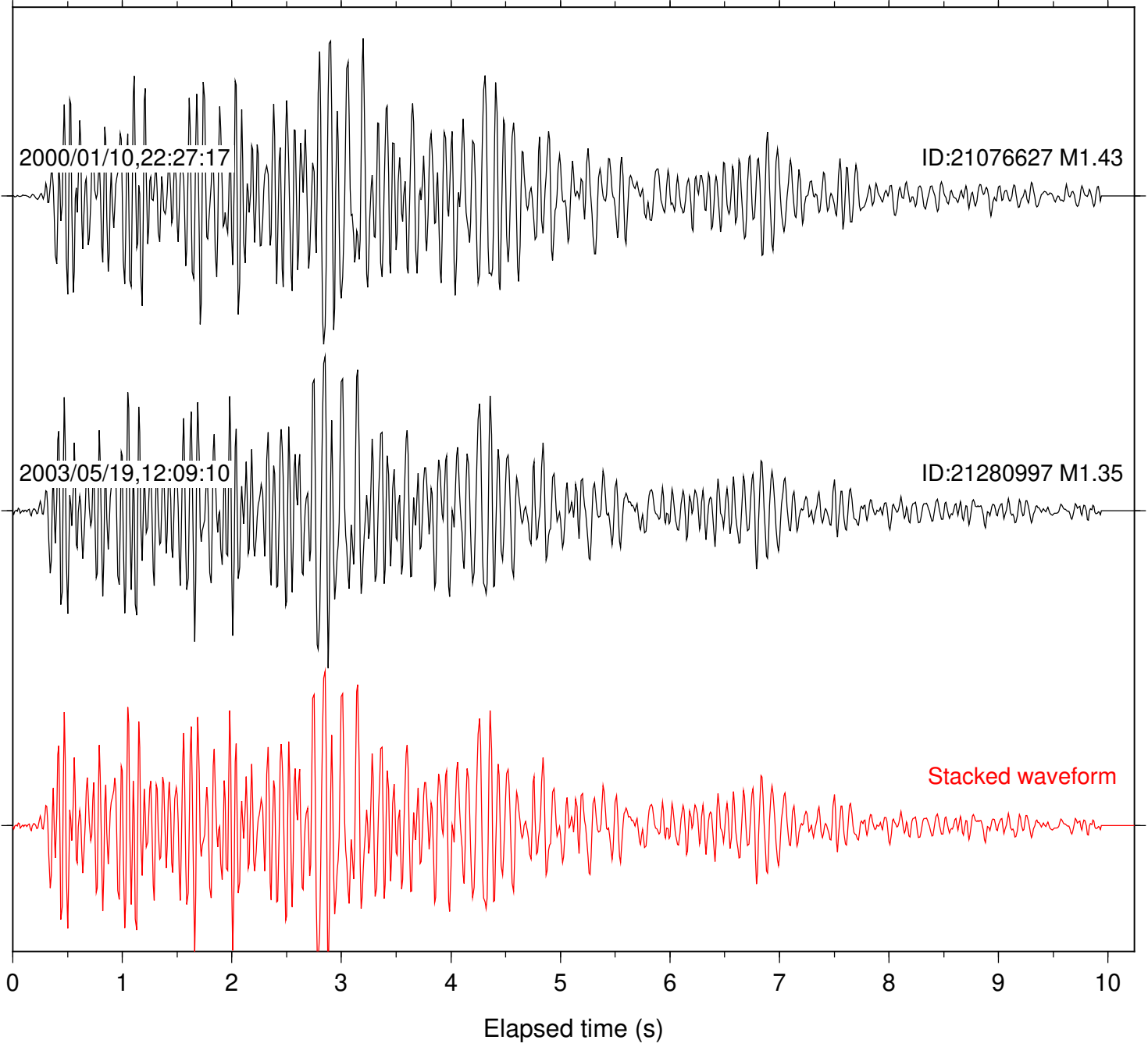
SeqID: MTJMC140 Station: GSS Com: EHZ

Lat: 38.75 Lon:-122.92 Focal depth: 5.54 km



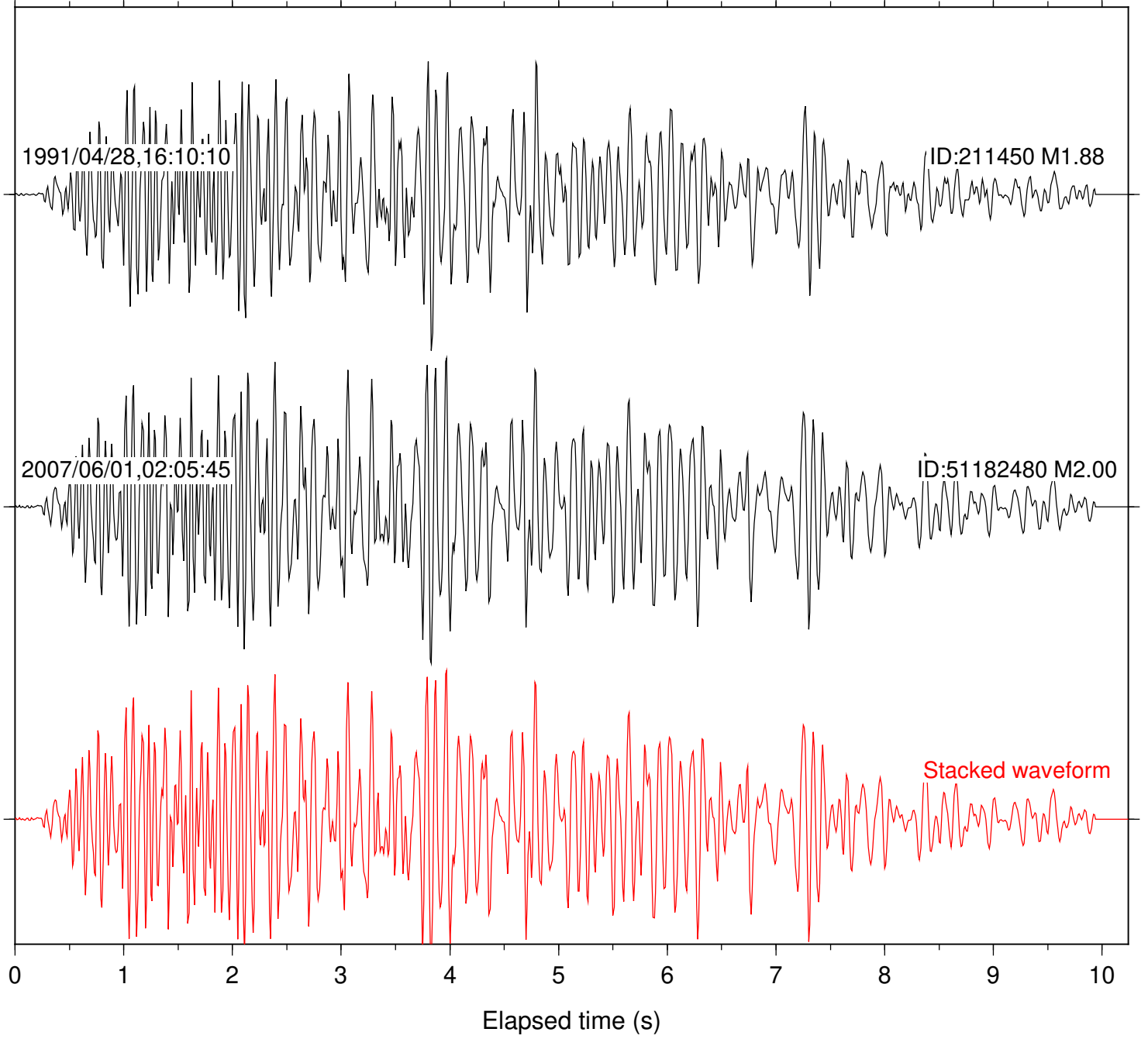
SeqID: MTJMC143 Station: GSS Com: EHZ

Lat: 38.76 Lon:-122.92 Focal depth: 5.62 km



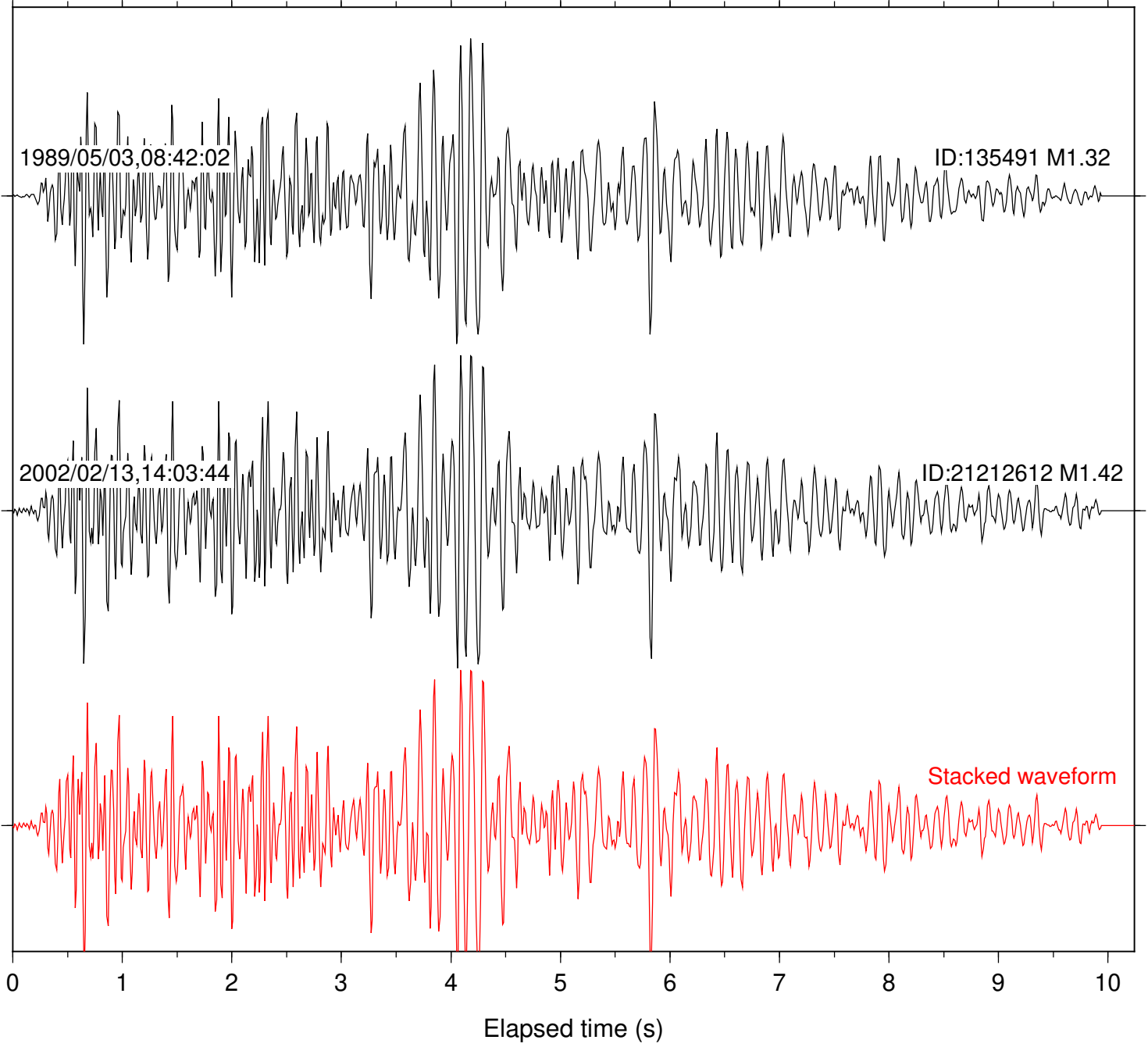
SeqID: MTJMC176 Station: GSS Com: EHZ

Lat: 38.79 Lon:-122.91 Focal depth: 4.78 km



SeqID: MTJMC180 Station: GSS Com: EHZ

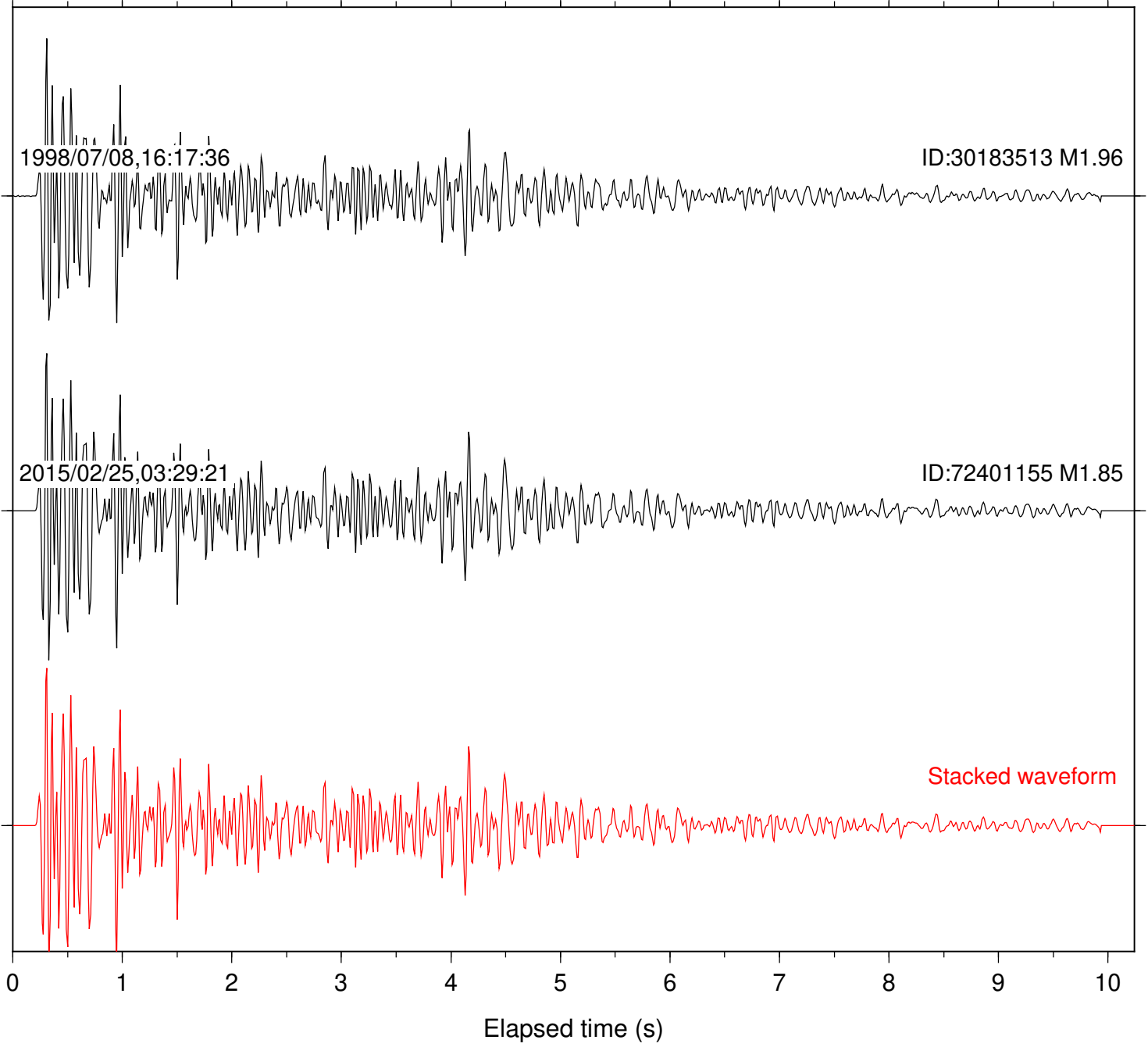
Lat: 38.83 Lon:-122.96 Focal depth: 4.12 km





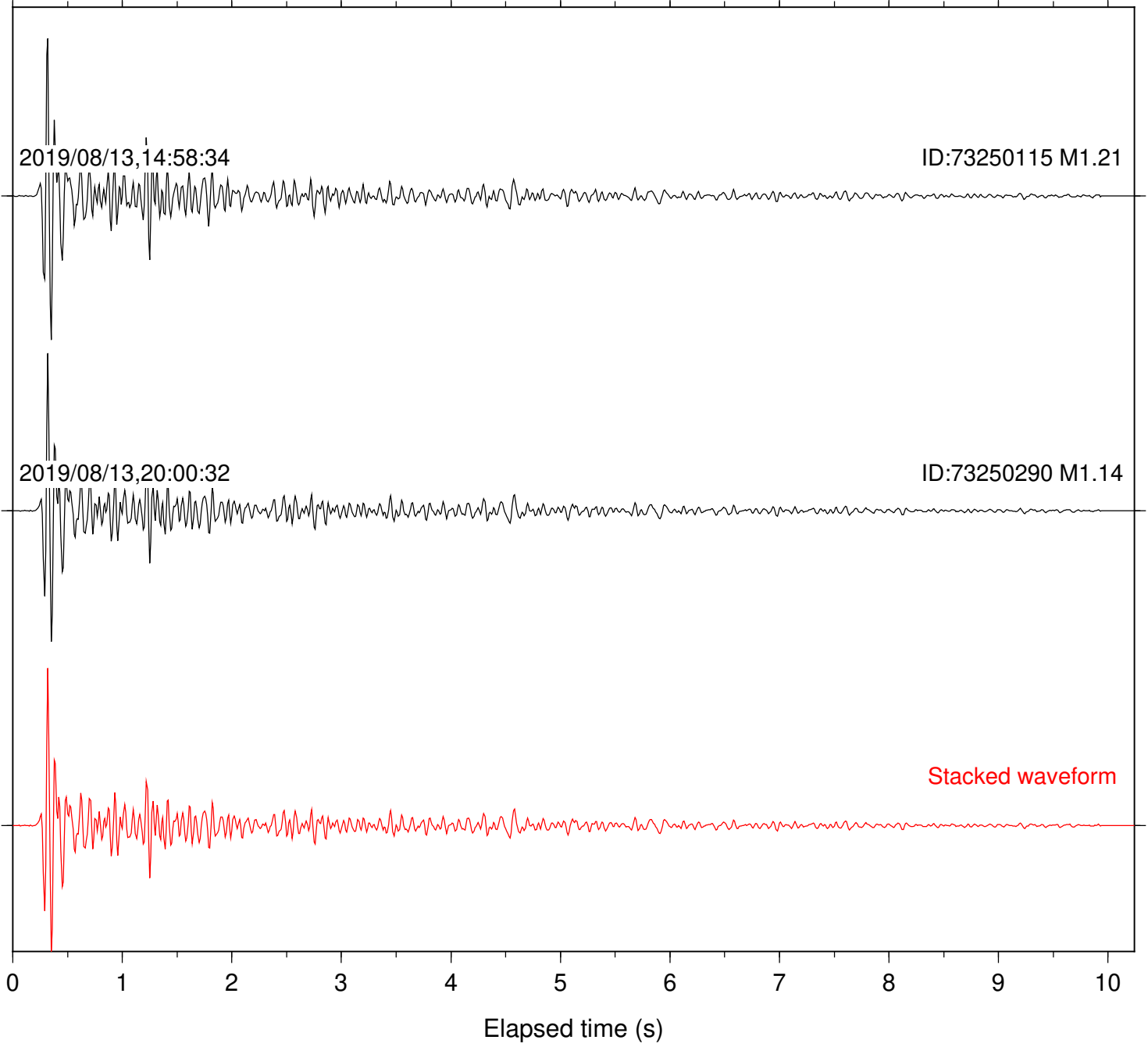
SeqID: MTJMC105 Station: GTC Com: EHZ

Lat: 39.35 Lon:-123.25 Focal depth: 0.07 km



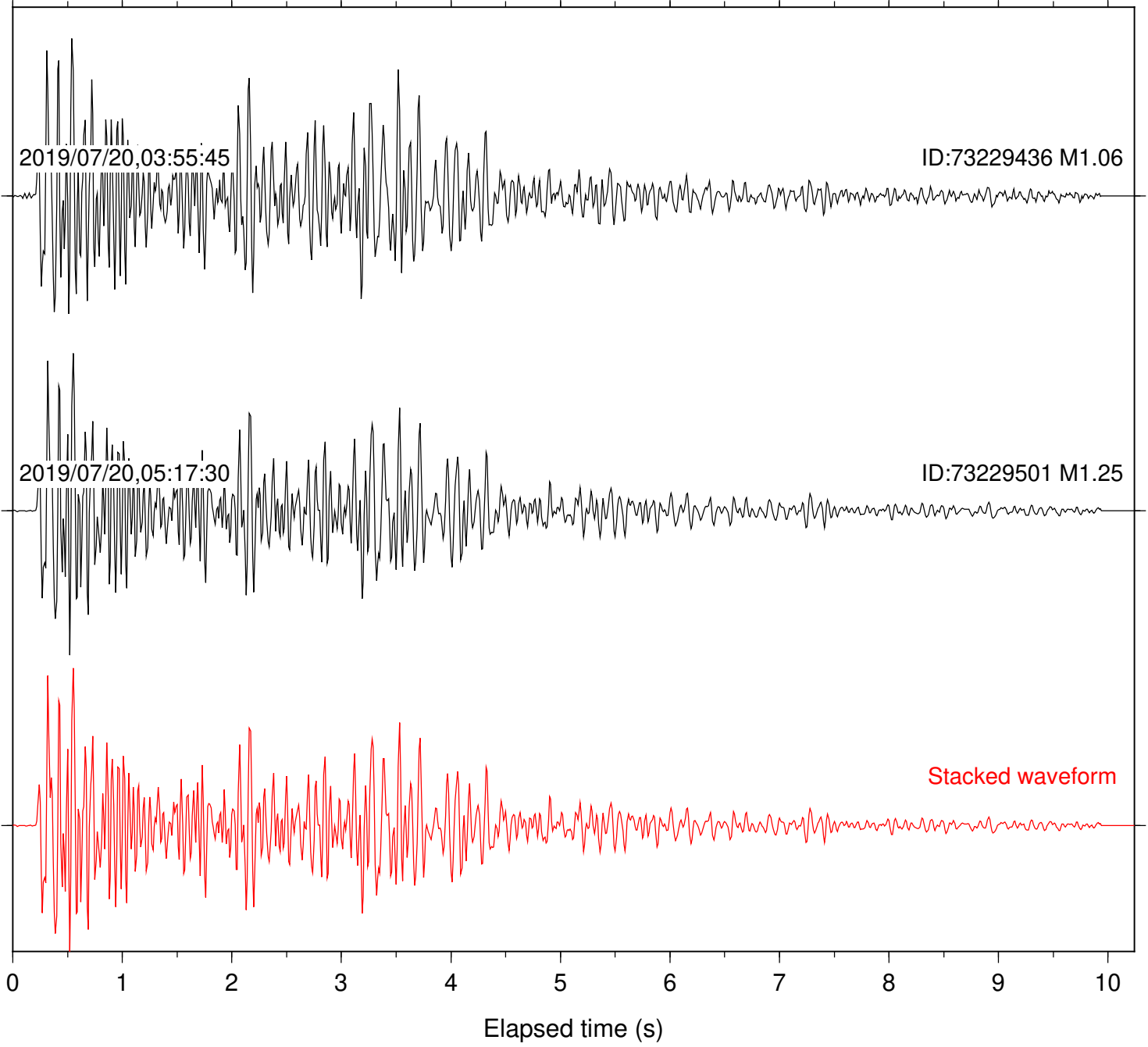
SeqID: MTJMC10 Station: GTC Com: EHZ

Lat: 39.35 Lon:-123.25 Focal depth: 4.53 km



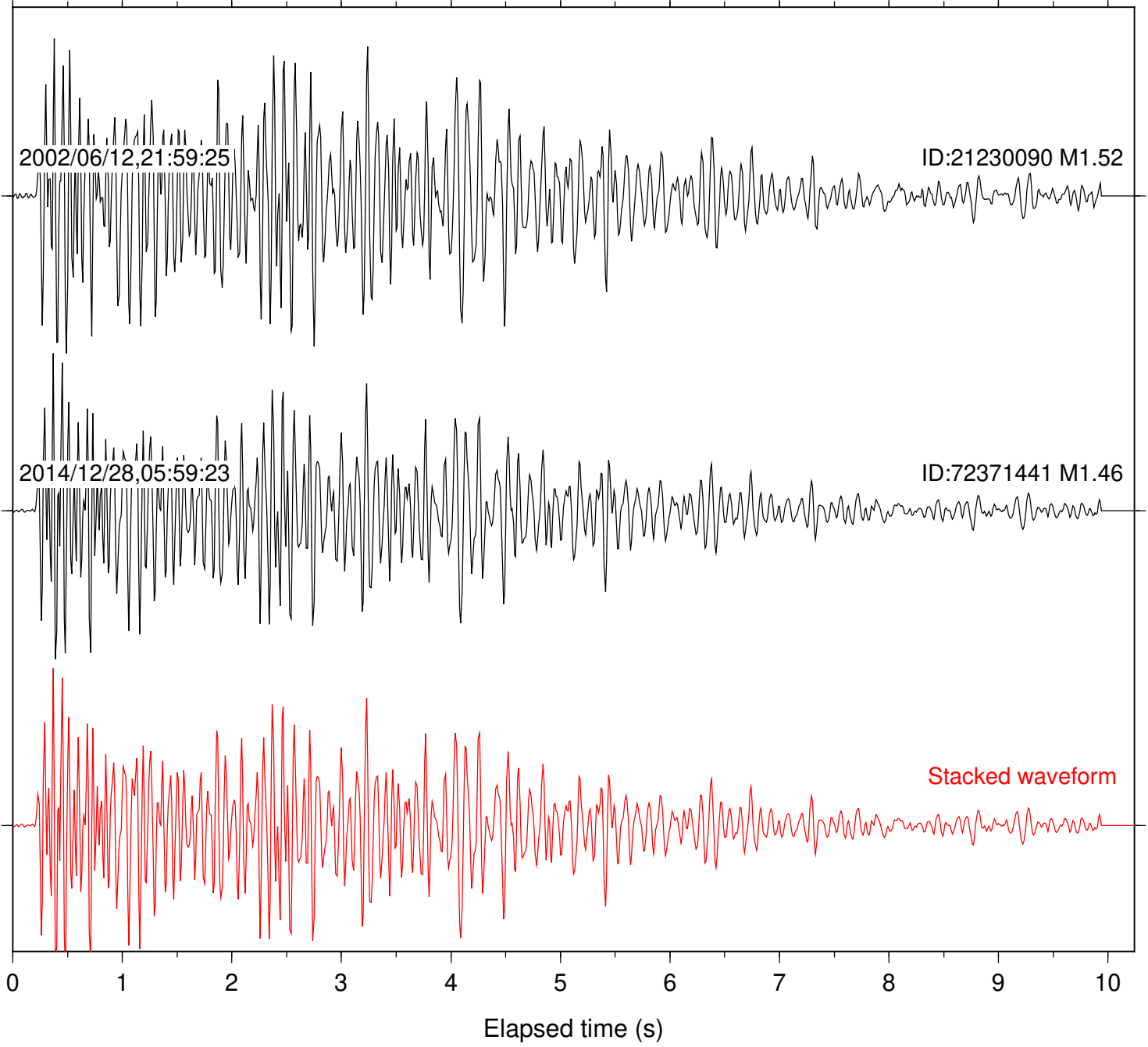
SeqID: MTJMC11 Station: GTC Com: EHZ

Lat: 39.27 Lon:-123.45 Focal depth: 7.23 km



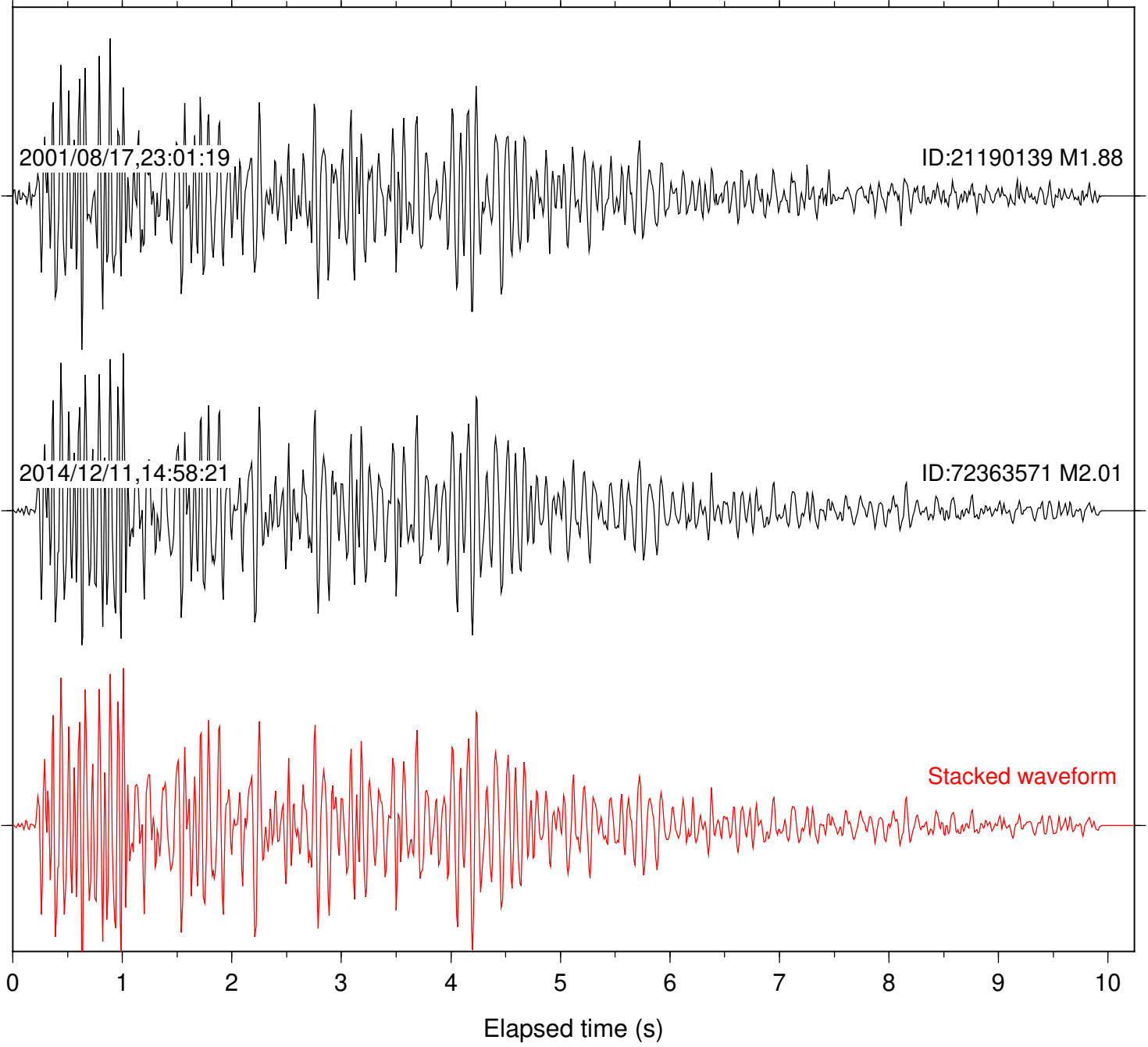
SeqID: MTJMC124 Station: GTC Com: EHZ

Lat: 39.41 Lon:-123.27 Focal depth: 8.99 km



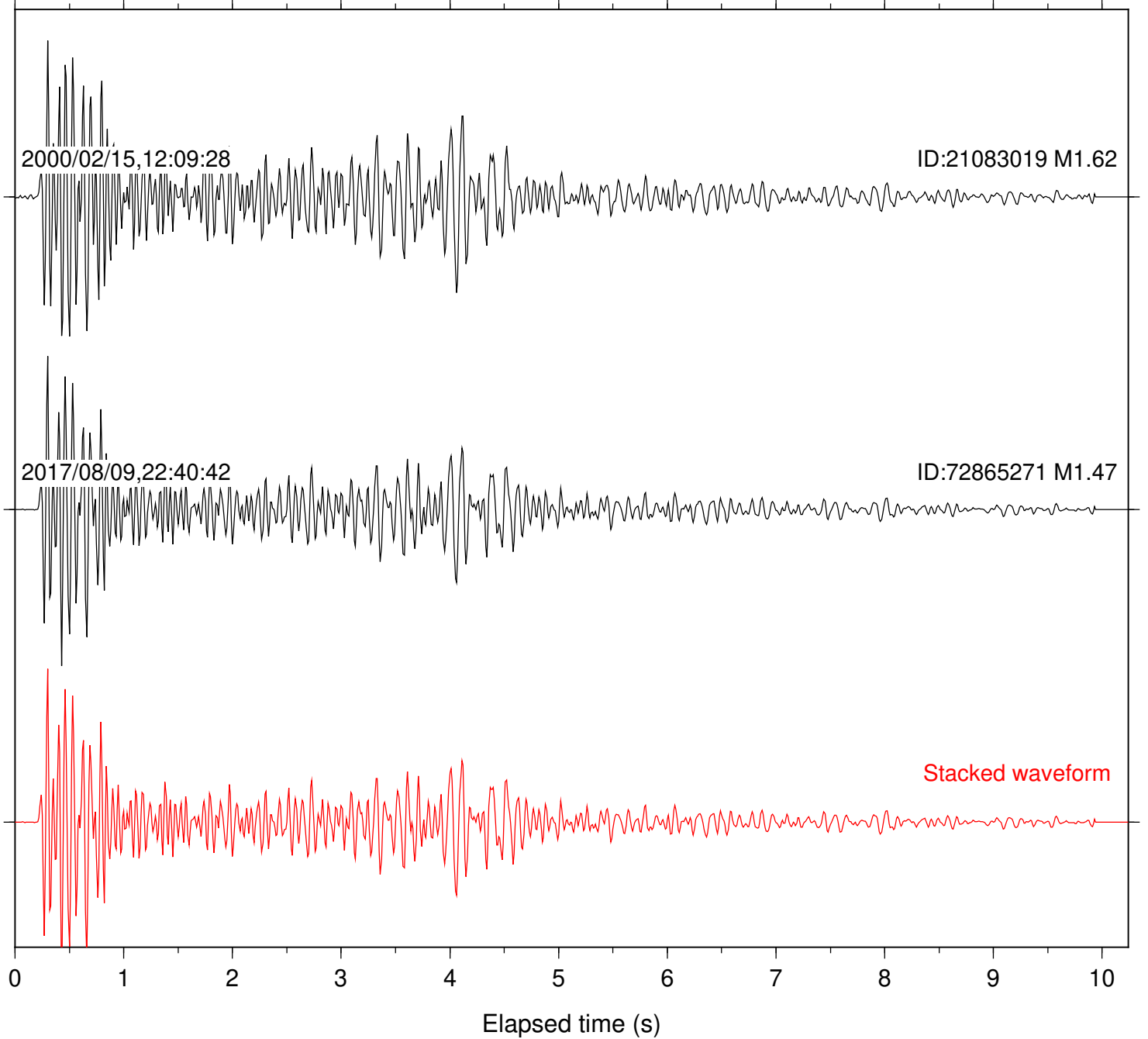
SeqID: MTJMC131 Station: GTC Com: EHZ

Lat: 39.41 Lon:-123.27 Focal depth: 8.81 km



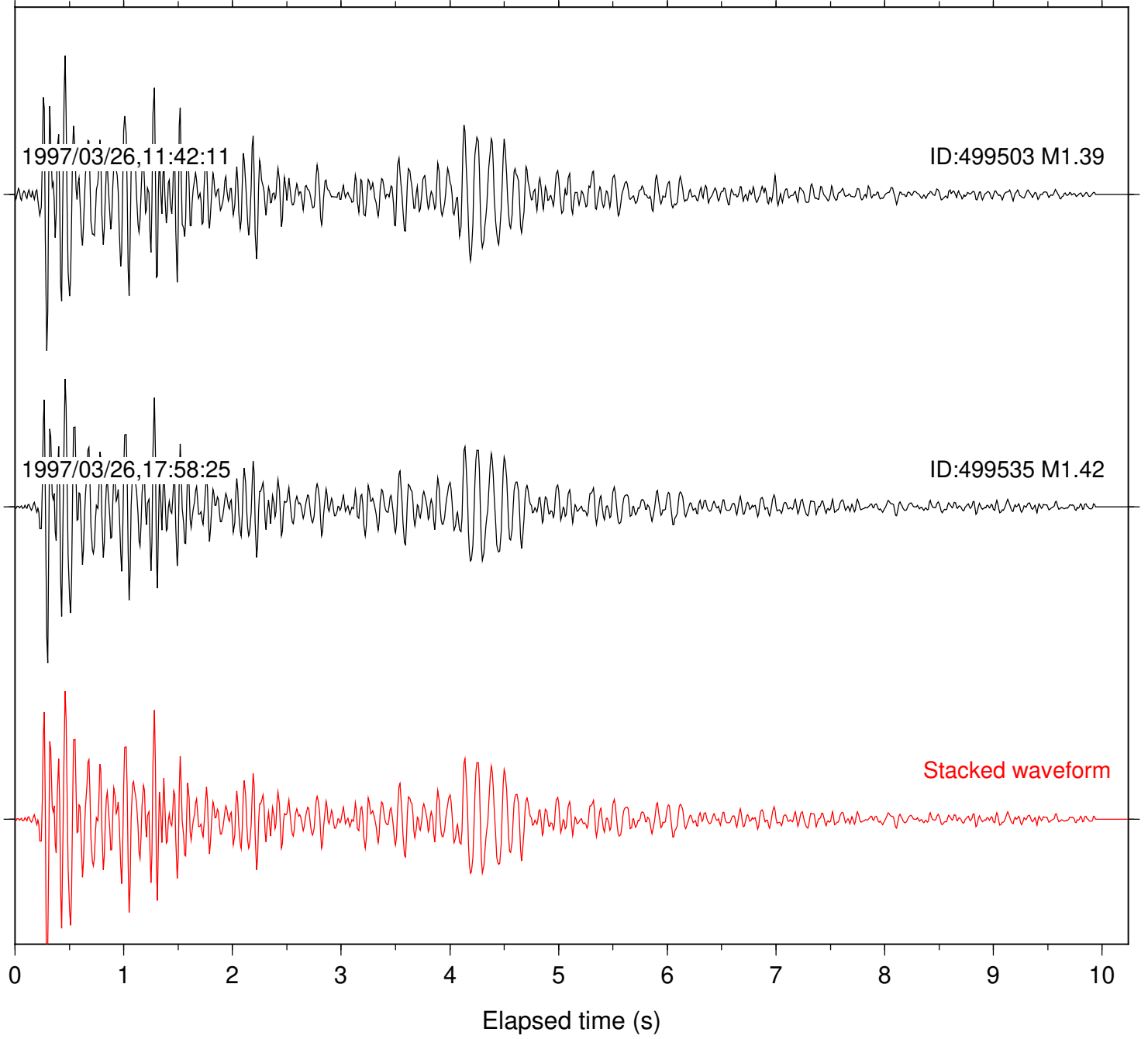
SeqID: MTJMC138 Station: GTC Com: EHZ

Lat: 39.40 Lon:-123.26 Focal depth: 5.25 km



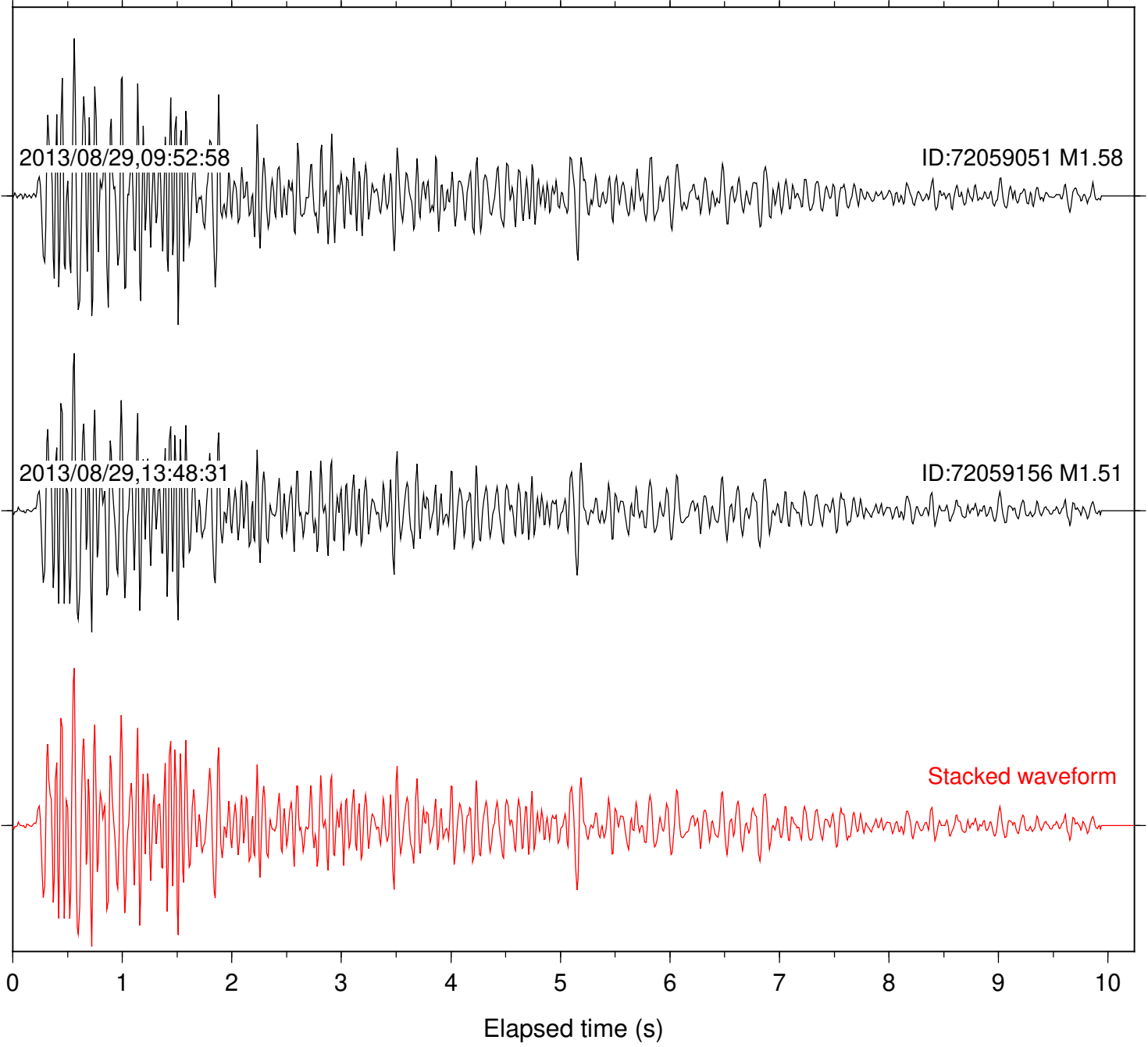
SeqID: MTJMC156 Station: GTC Com: EHZ

Lat: 39.58 Lon:-123.44 Focal depth: 5.52 km



SeqID: MTJMC38 Station: GTC Com: EHZ

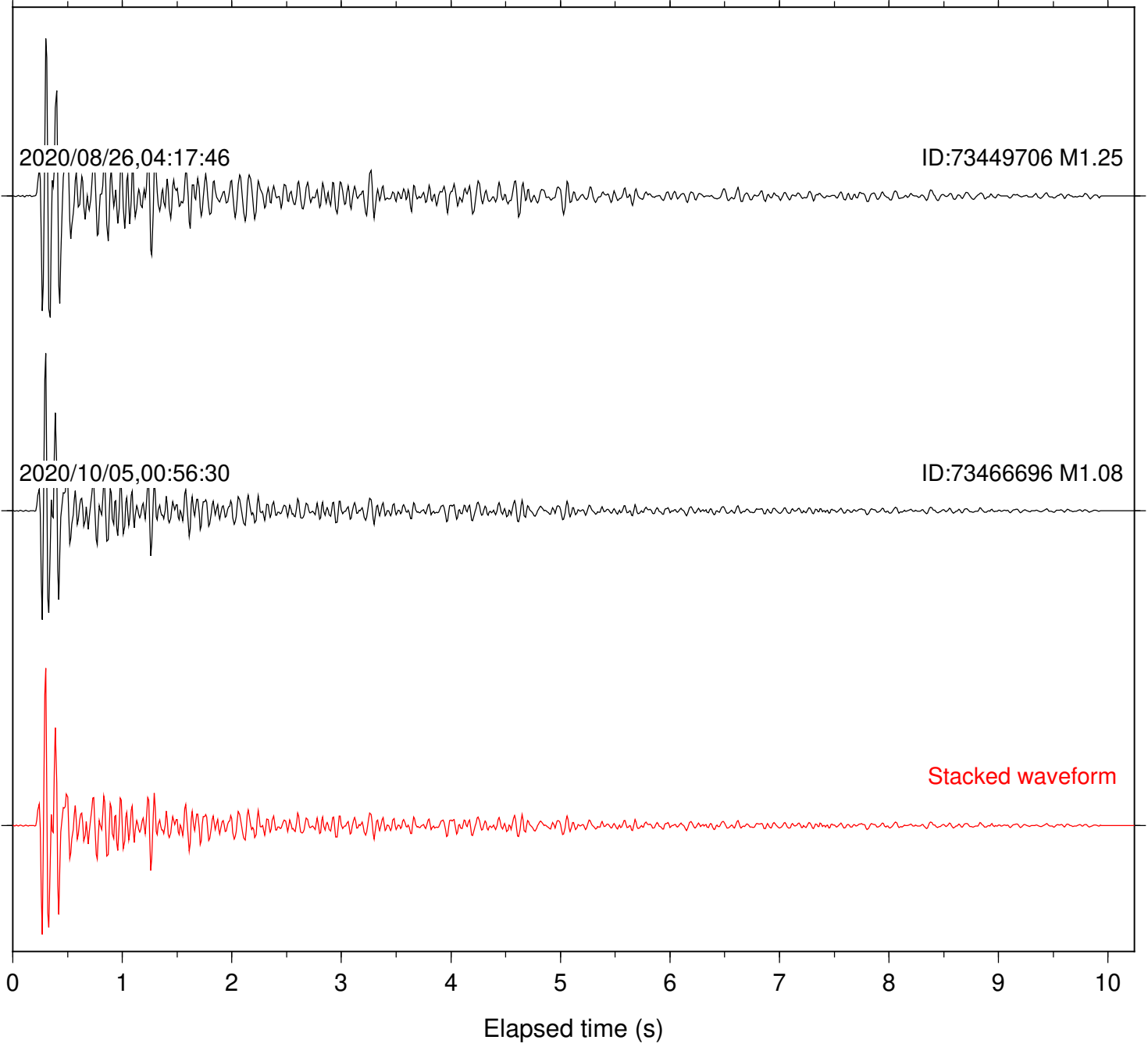
Lat: 39.26 Lon:-123.23 Focal depth: 8.32 km





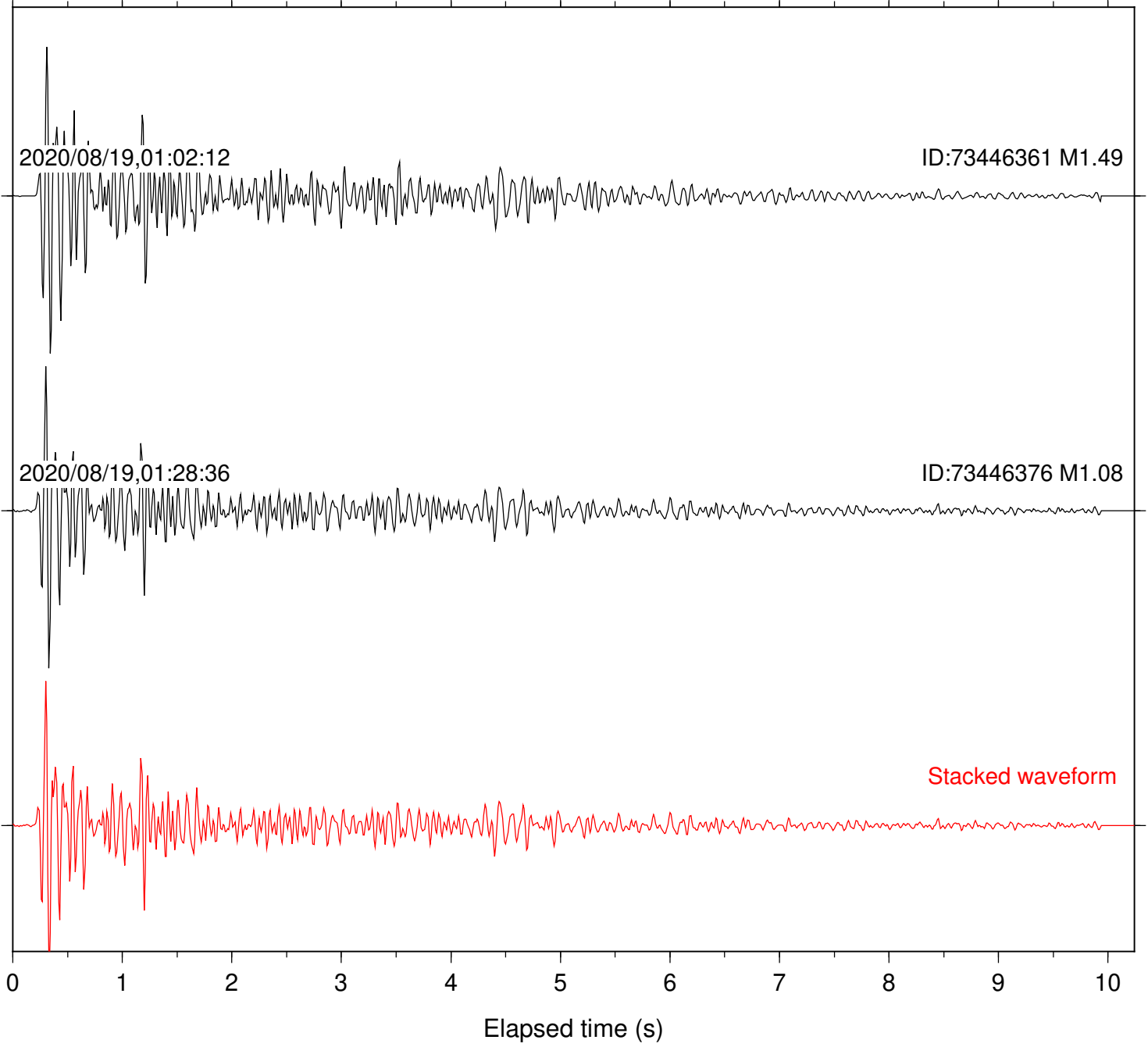
SeqID: MTJMC3 Station: GTC Com: EHZ

Lat: 39.36 Lon:-123.25 Focal depth: 6.01 km



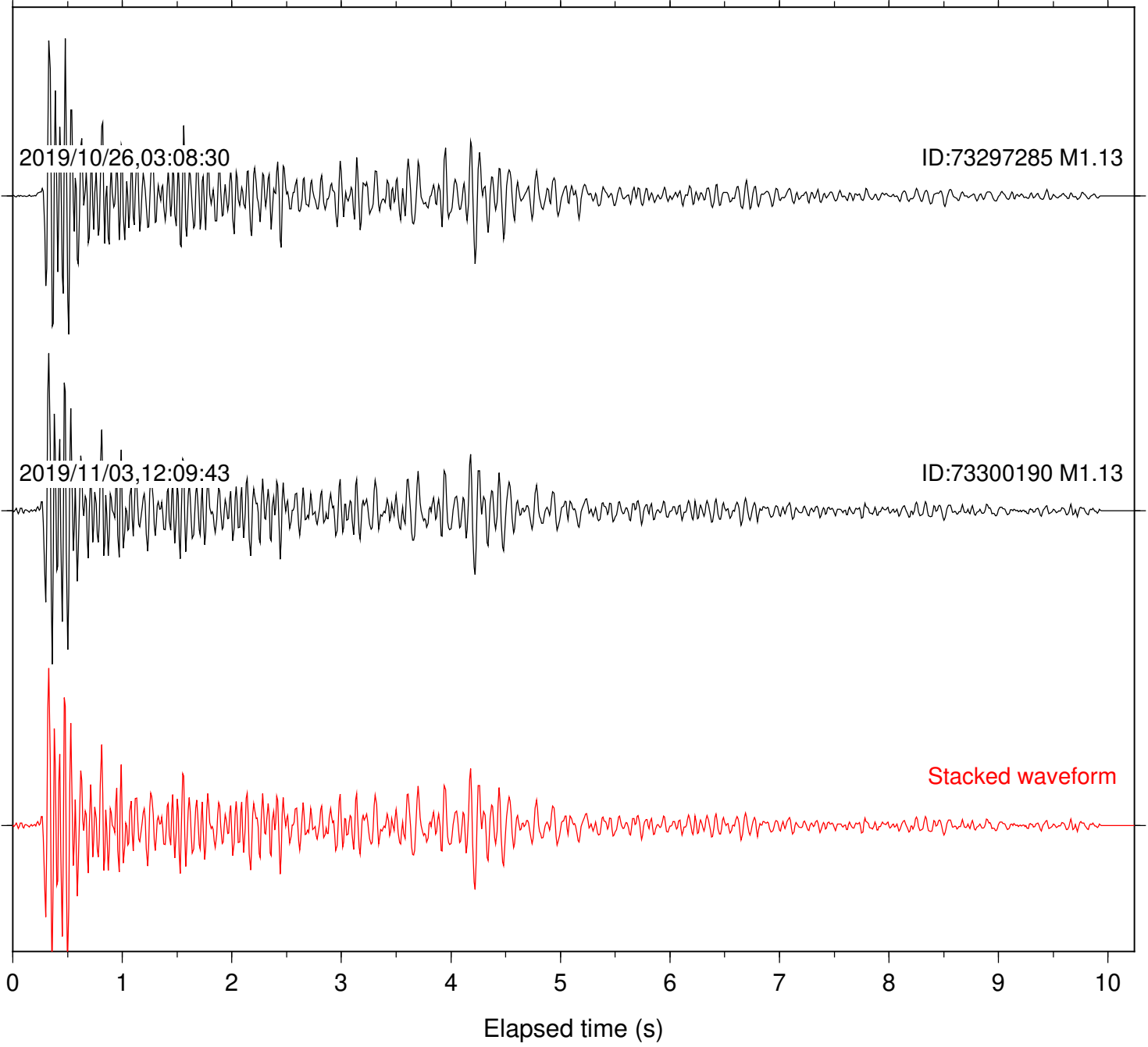
SeqID: MTJMC6 Station: GTC Com: EHZ

Lat: 39.36 Lon:-123.25 Focal depth: 8.52 km



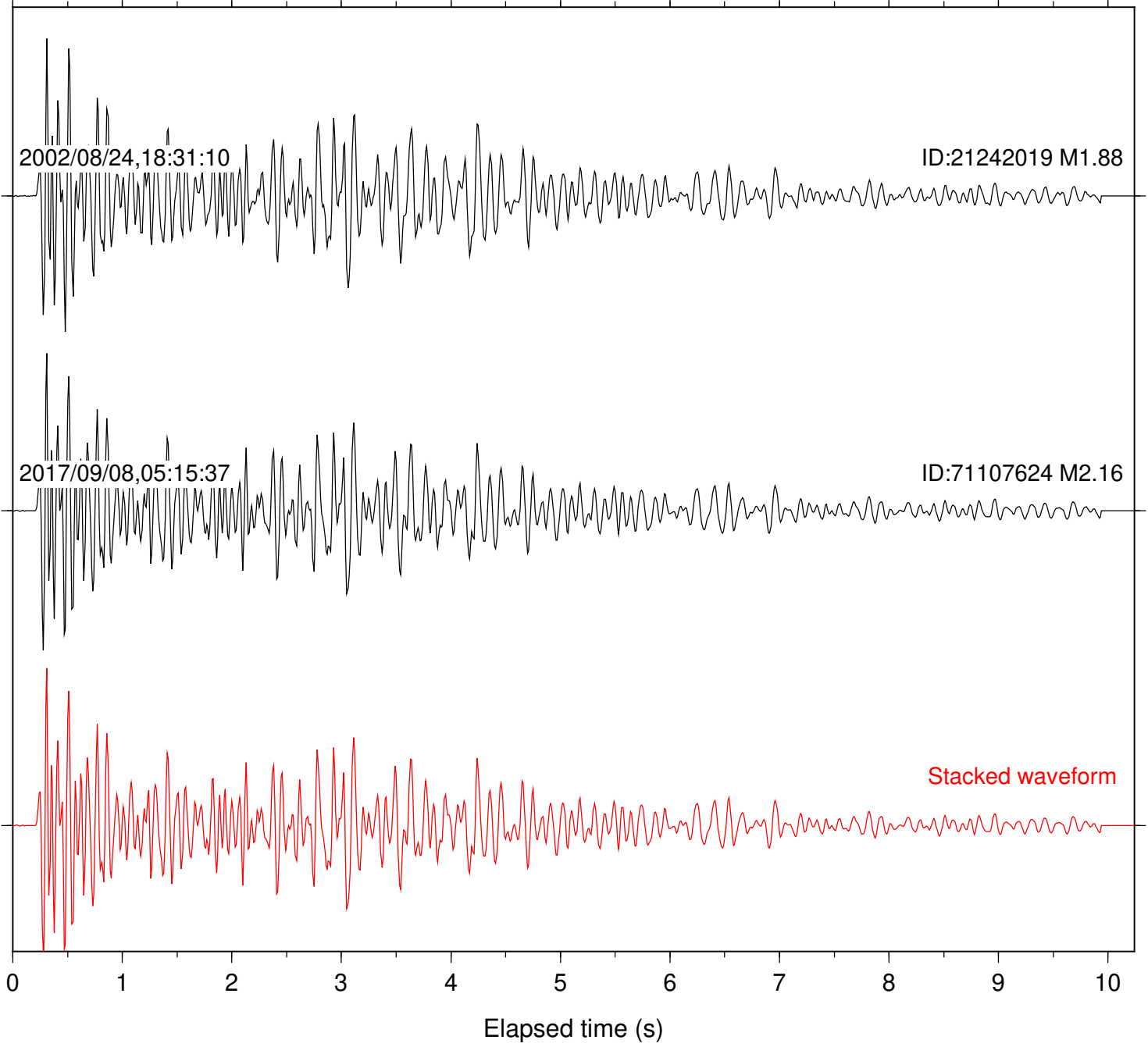
SeqID: MTJMC7 Station: GTC Com: EHZ

Lat: 39.29 Lon:-123.35 Focal depth: 6.43 km



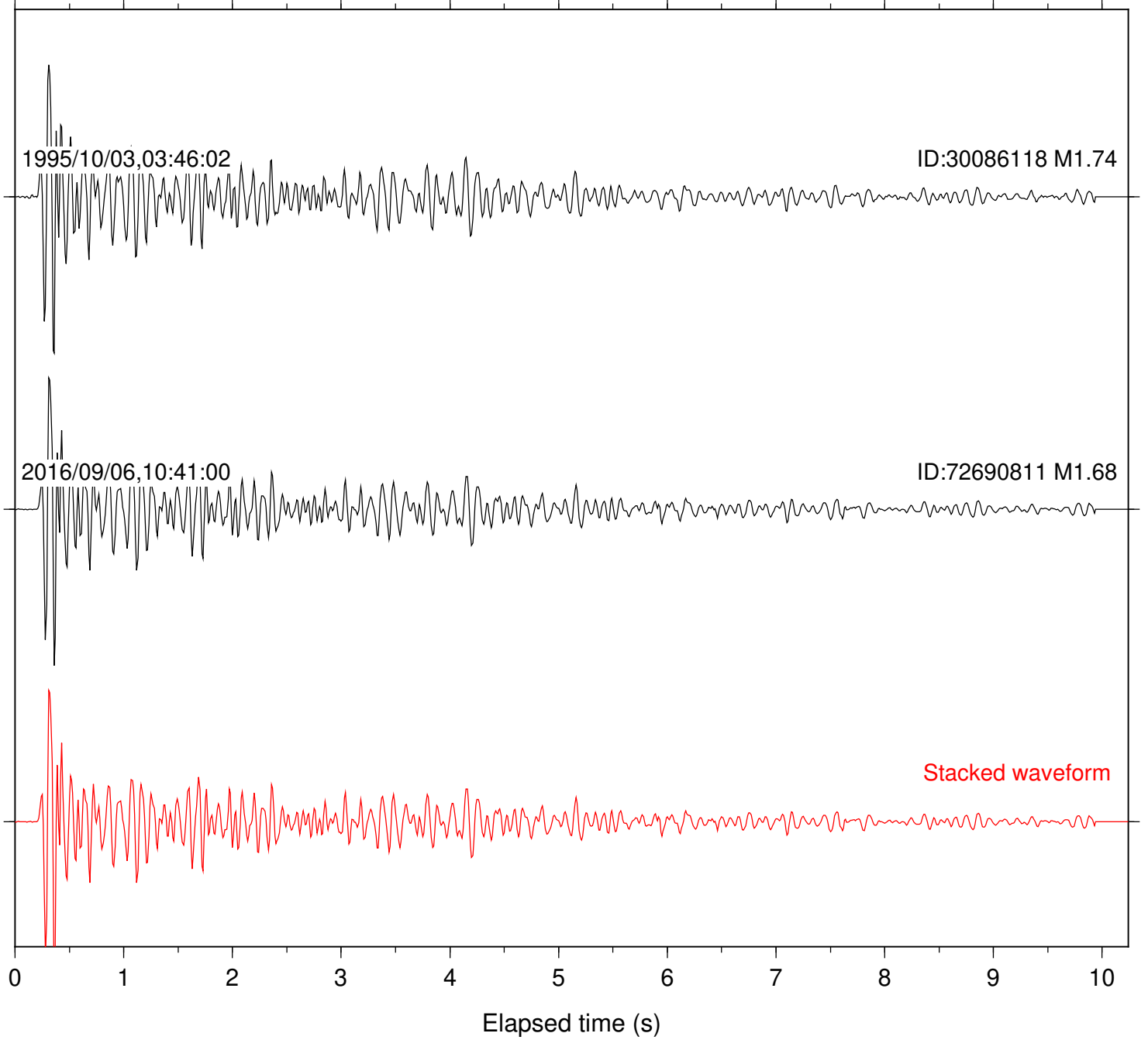
SeqID: MTJMC121 Station: GTS Com: EHZ

Lat: 39.28 Lon:-122.76 Focal depth: 10.94 km



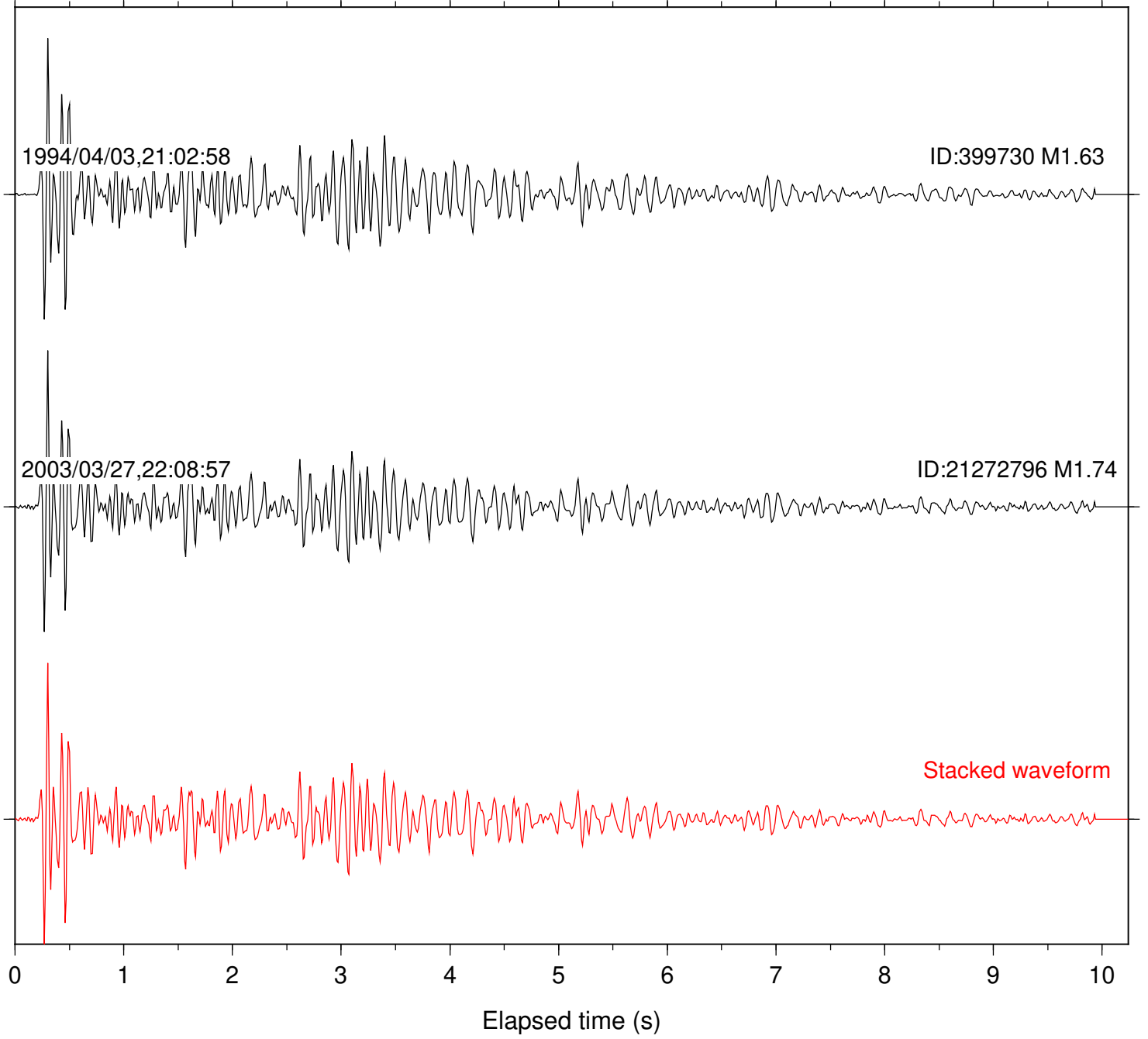
SeqID: MTJMC139 Station: GTS Com: EHZ

Lat: 39.31 Lon:-122.79 Focal depth: 8.90 km



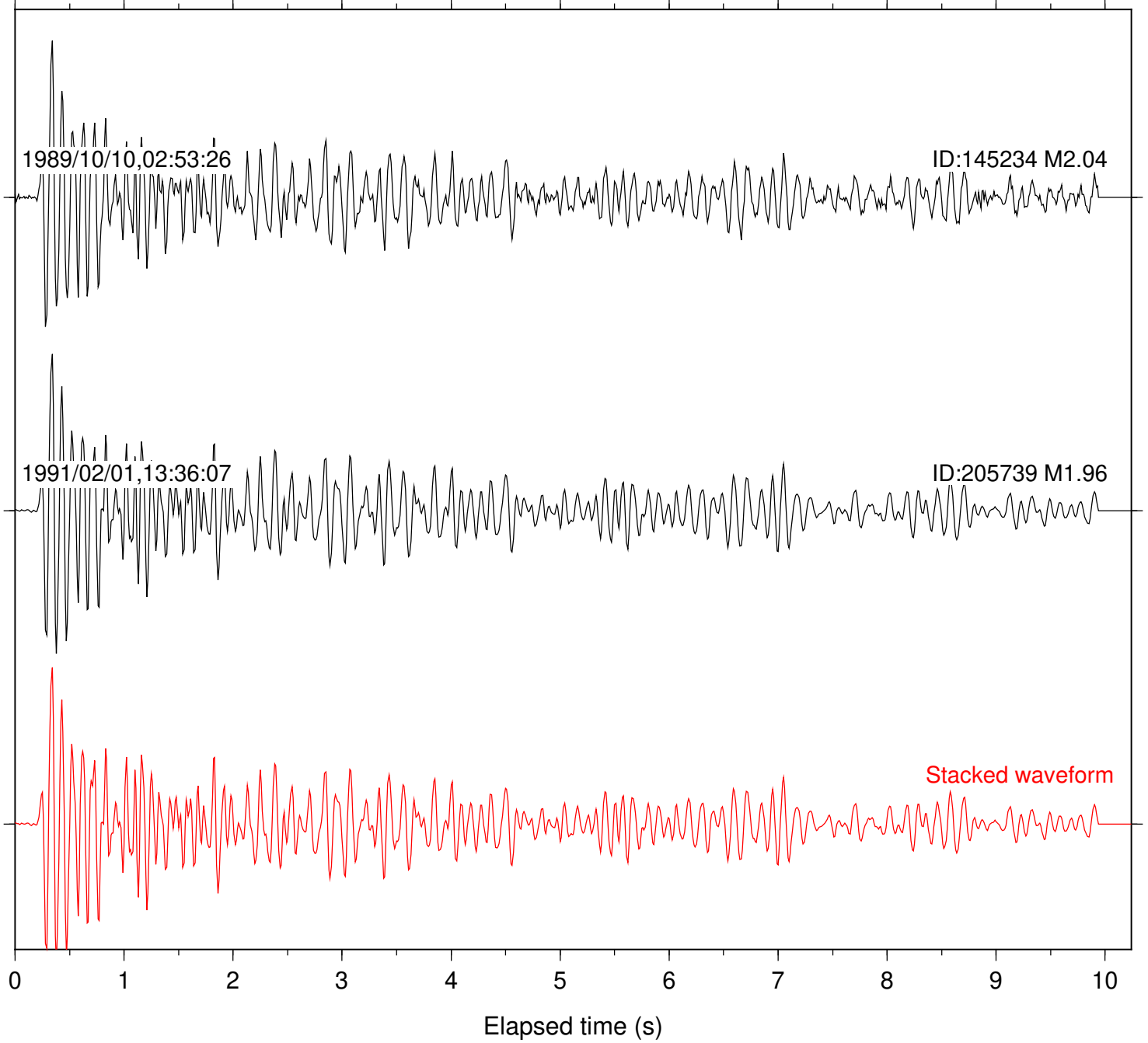
SeqID: MTJMC159 Station: GTS Com: EHZ

Lat: 39.27 Lon:-122.78 Focal depth: 4.83 km



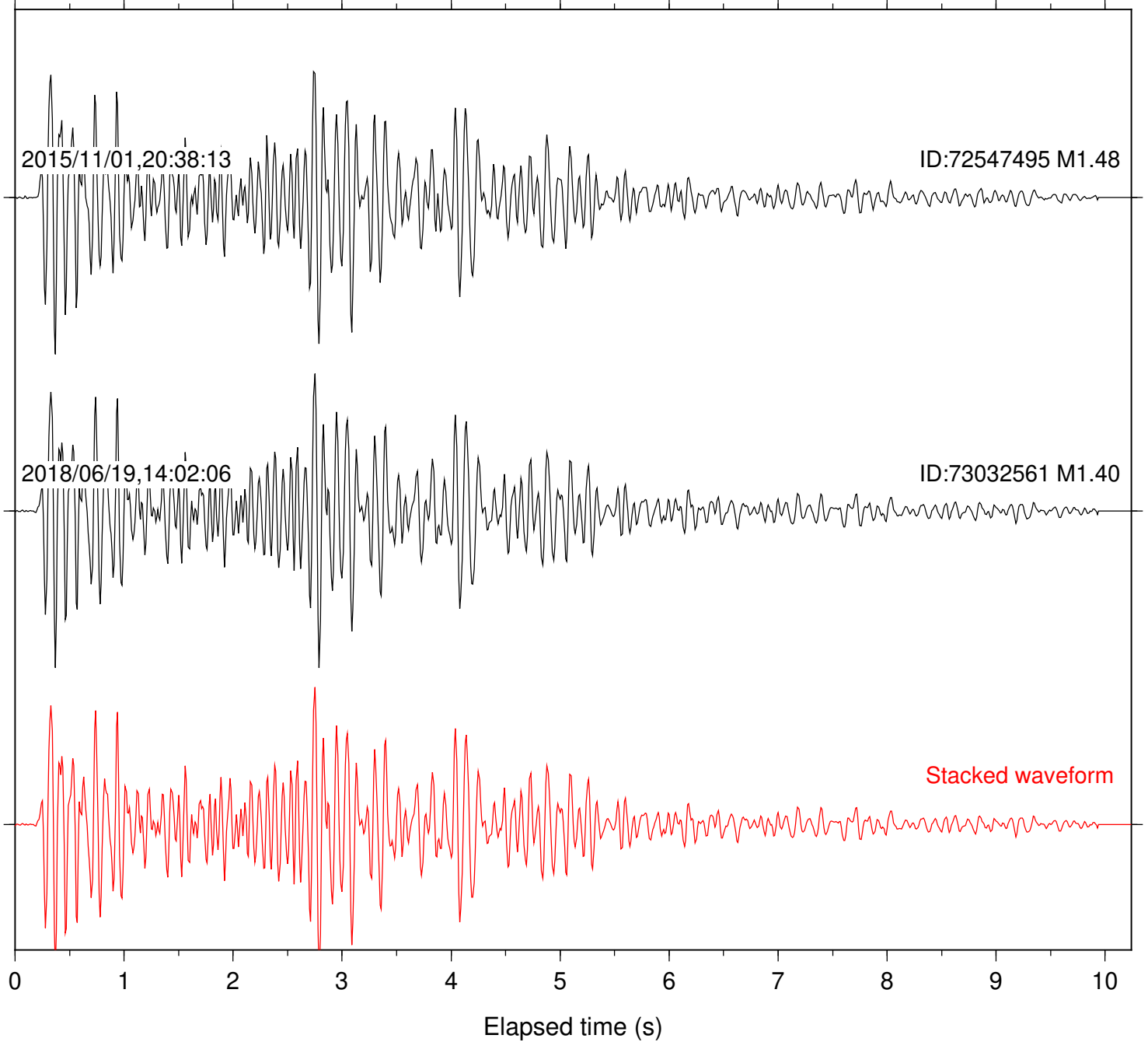
SeqID: MTJMC179 Station: GTS Com: EHZ

Lat: 39.50 Lon:-122.95 Focal depth: 12.91 km



SeqID: MTJMC23 Station: GTS Com: EHZ

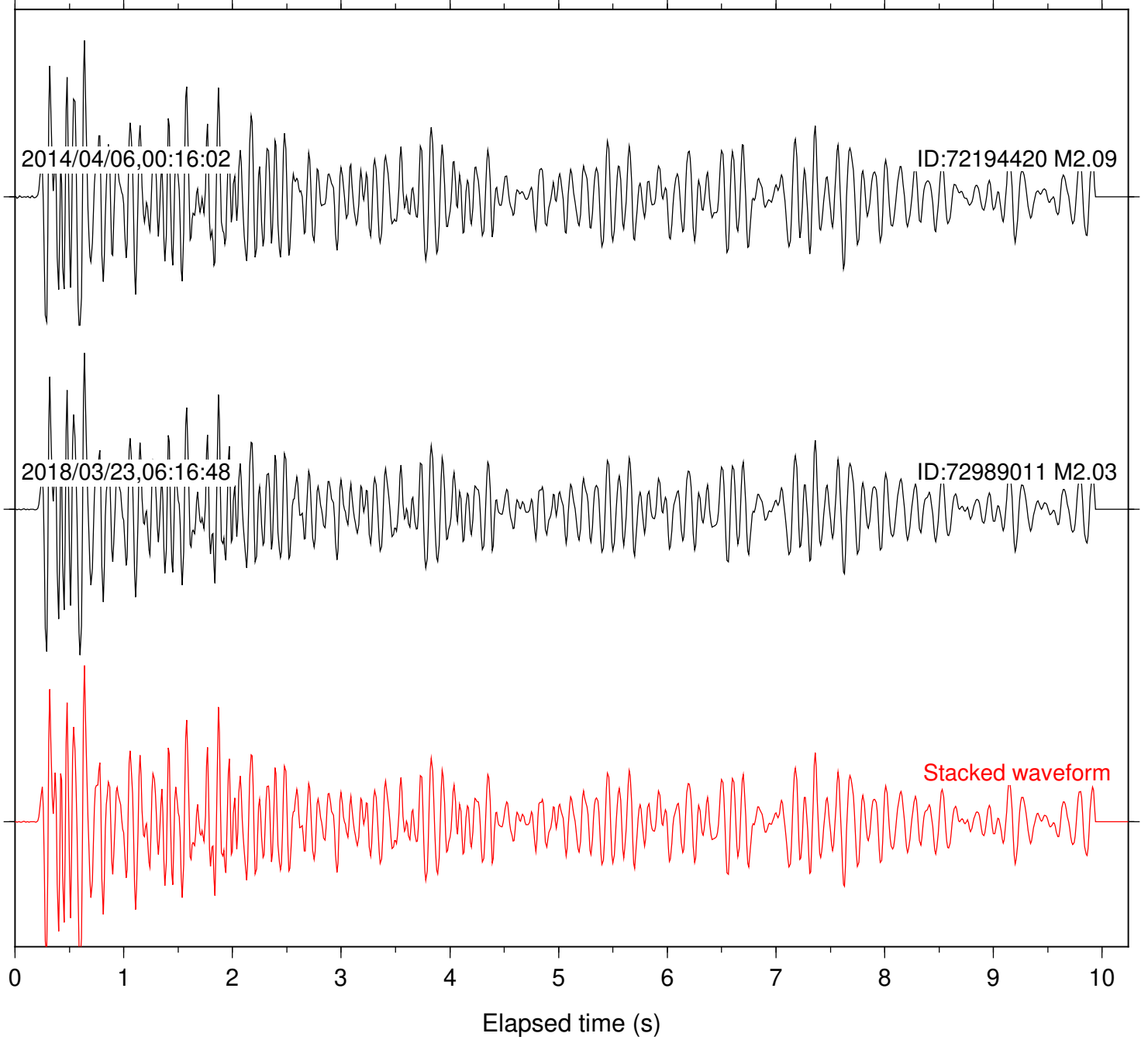
Lat: 39.28 Lon:-122.76 Focal depth: 10.74 km





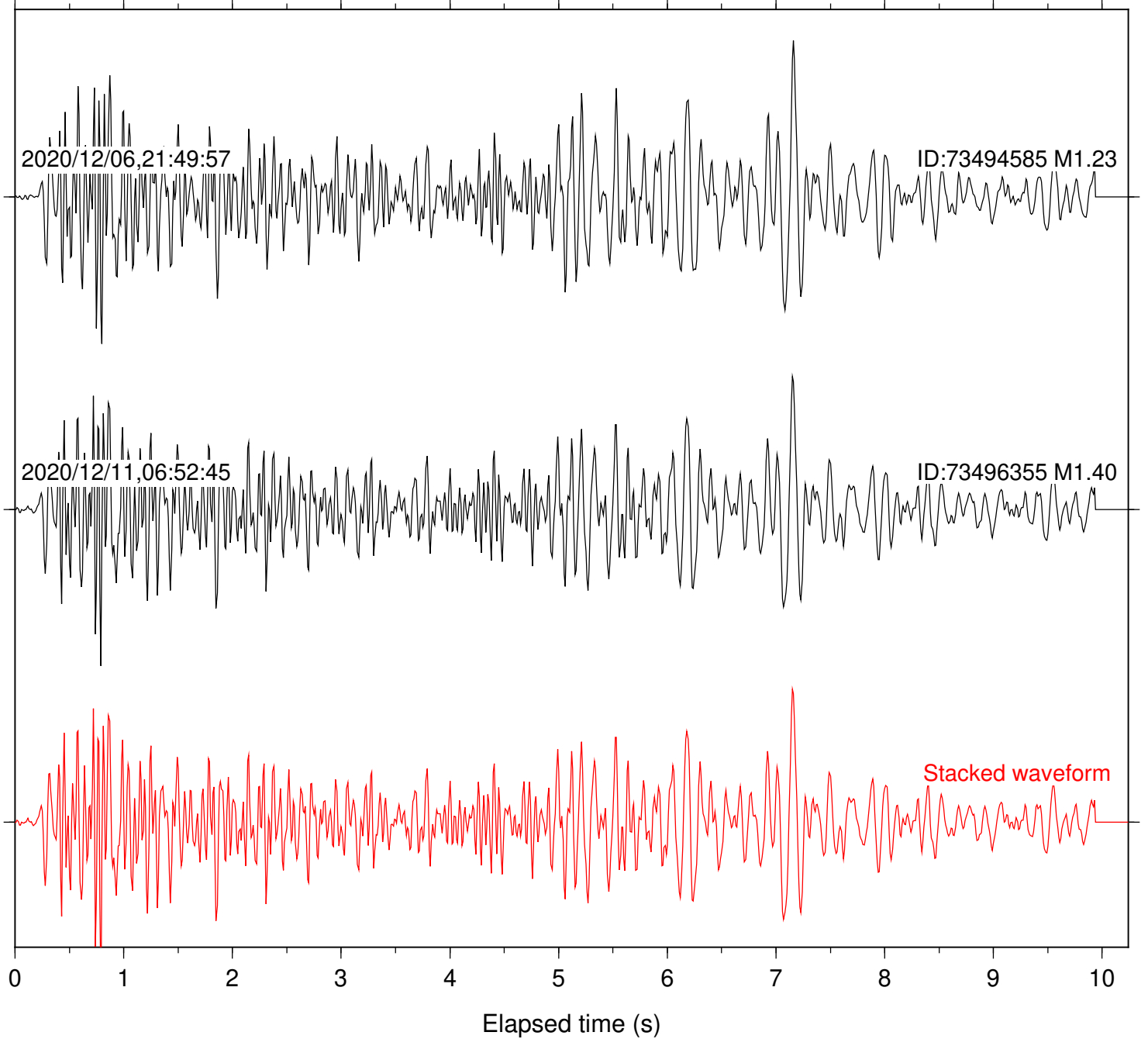
SeqID: MTJMC34 Station: GTS Com: EHZ

Lat: 39.44 Lon:-122.93 Focal depth: 8.43 km



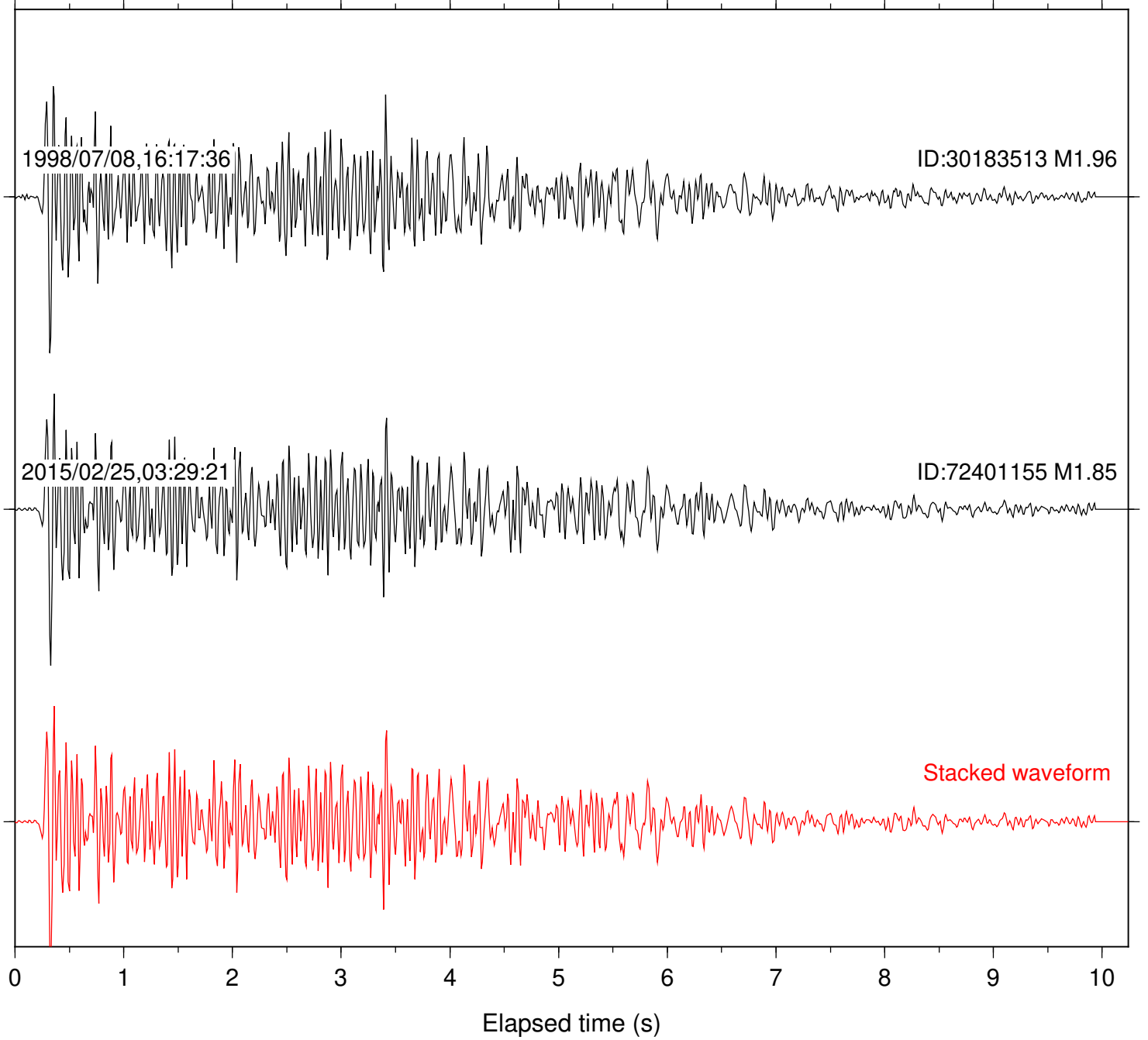
SeqID: MTJMC0 Station: GWR Com: EHZ

Lat: 39.03 Lon:-123.07 Focal depth: 3.32 km



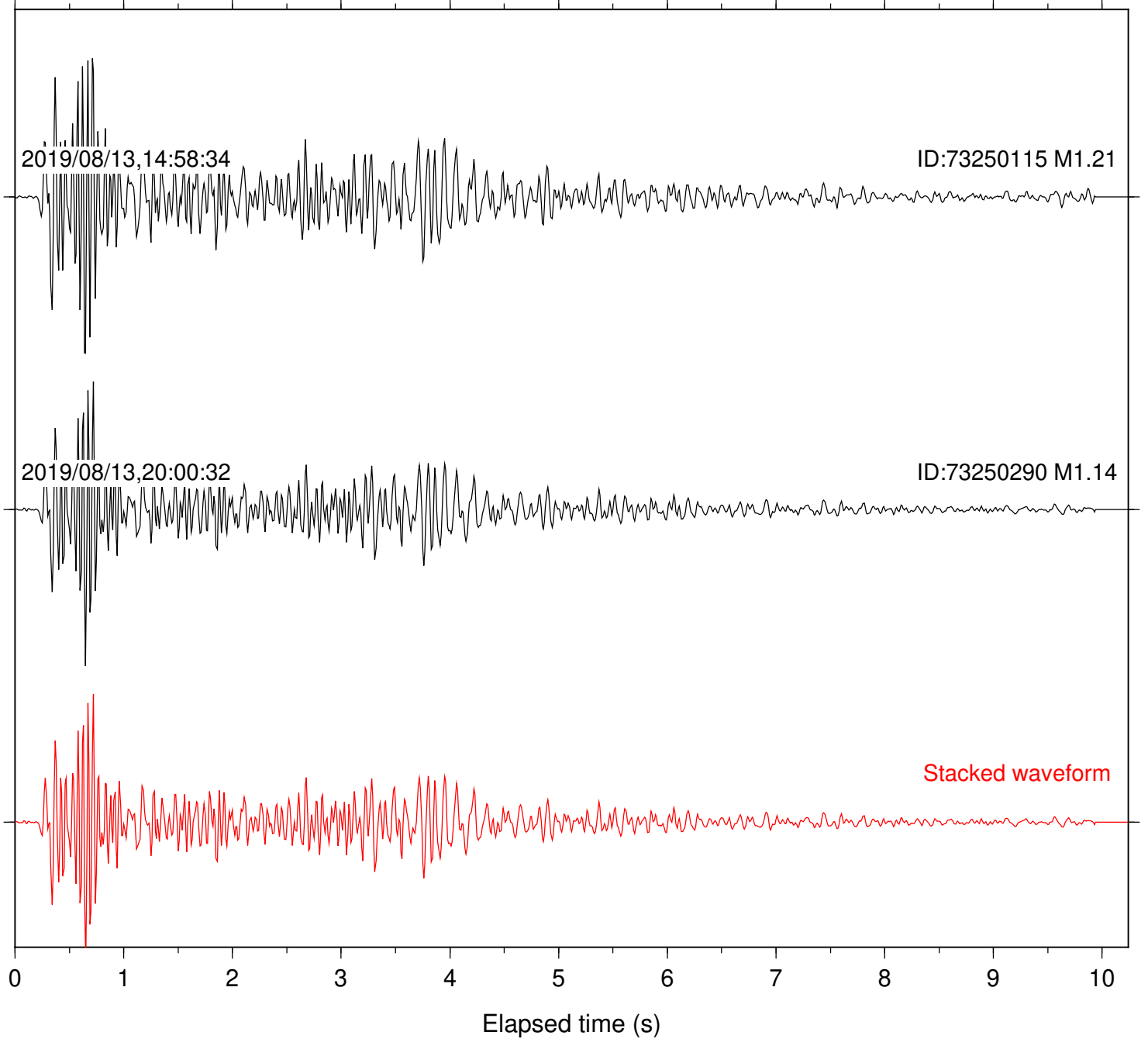
SeqID: MTJMC105 Station: GWR Com: EHZ

Lat: 39.35 Lon:-123.25 Focal depth: 0.07 km



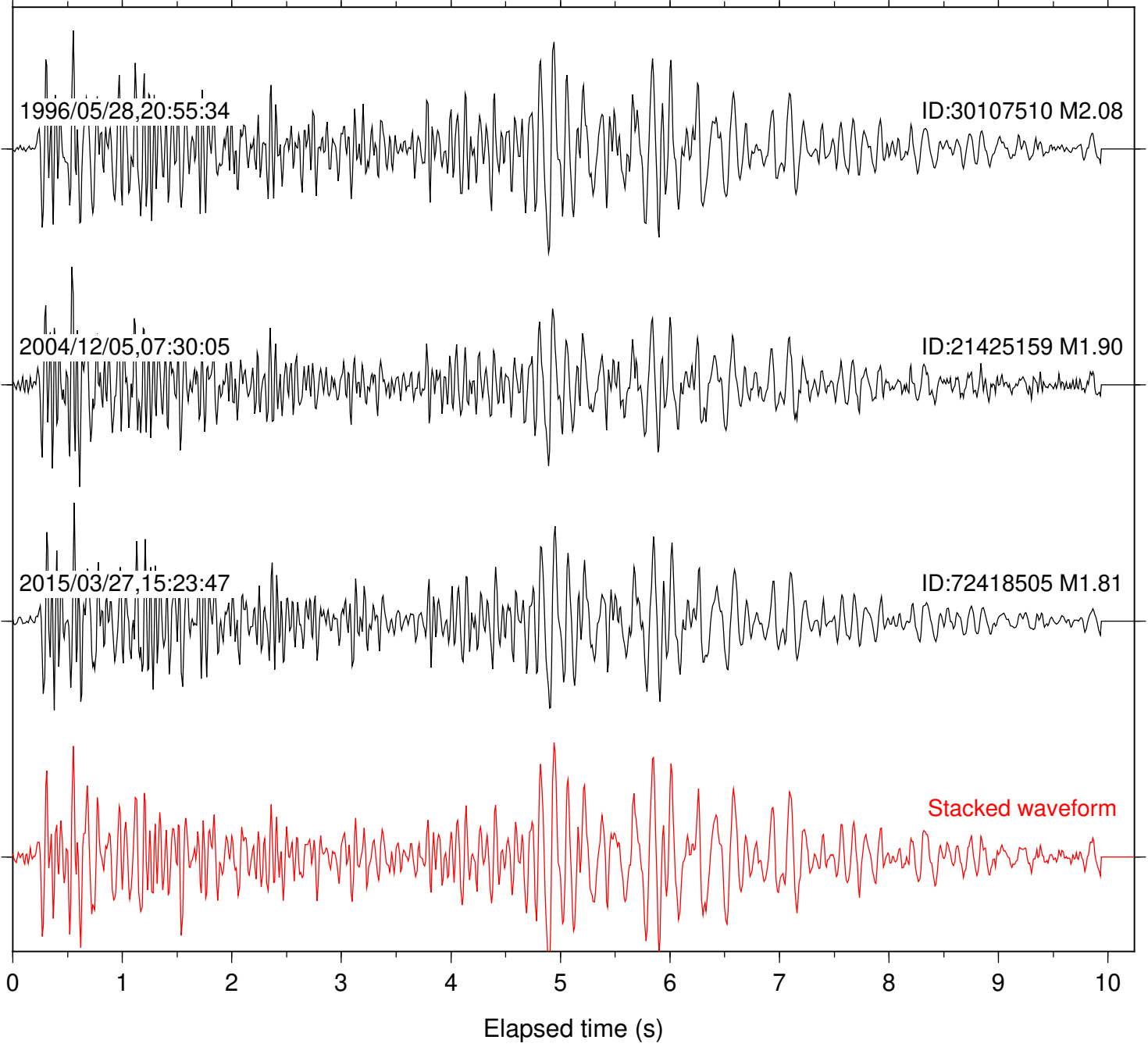
SeqID: MTJMC10 Station: GWR Com: EHZ

Lat: 39.35 Lon:-123.25 Focal depth: 4.53 km



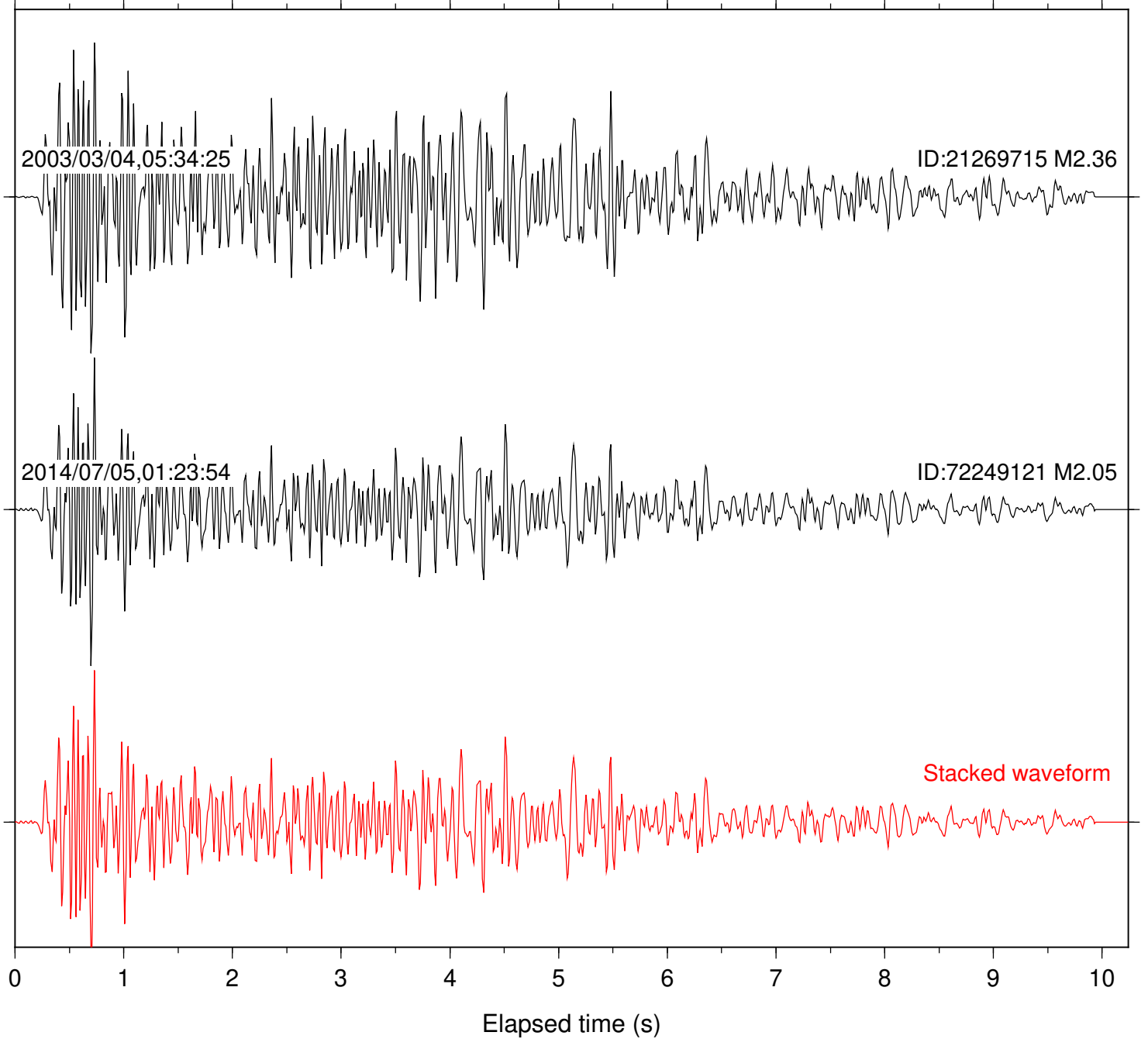
SeqID: MTJMC116 Station: GWR Com: EHZ

Lat: 39.04 Lon:-123.06 Focal depth: 6.30 km



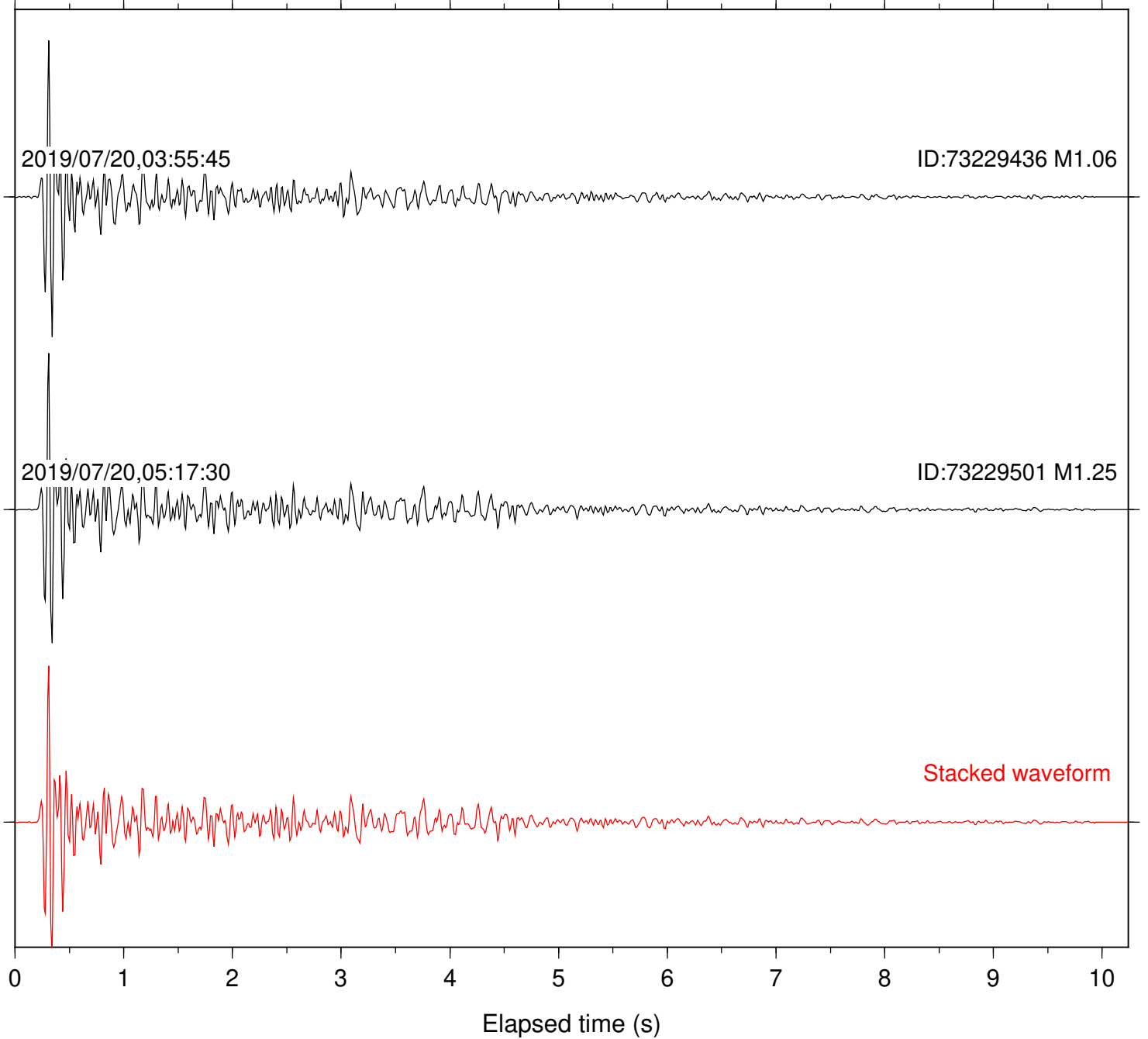
SeqID: MTJMC119 Station: GWR Com: EHZ

Lat: 39.37 Lon:-123.26 Focal depth: 2.29 km



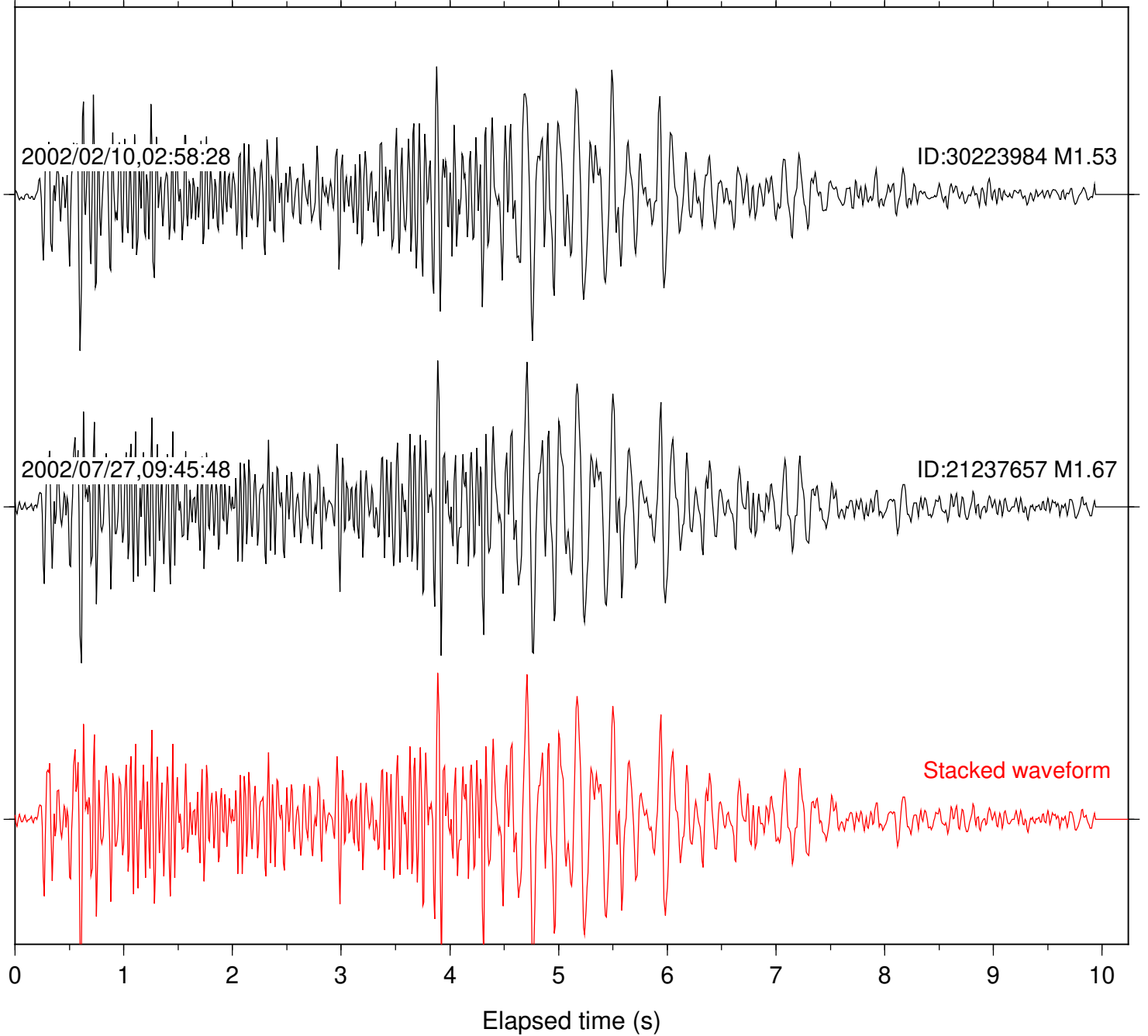
SeqID: MTJMC11 Station: GWR Com: EHZ

Lat: 39.27 Lon:-123.45 Focal depth: 7.23 km



SeqID: MTJMC123 Station: GWR Com: EHZ

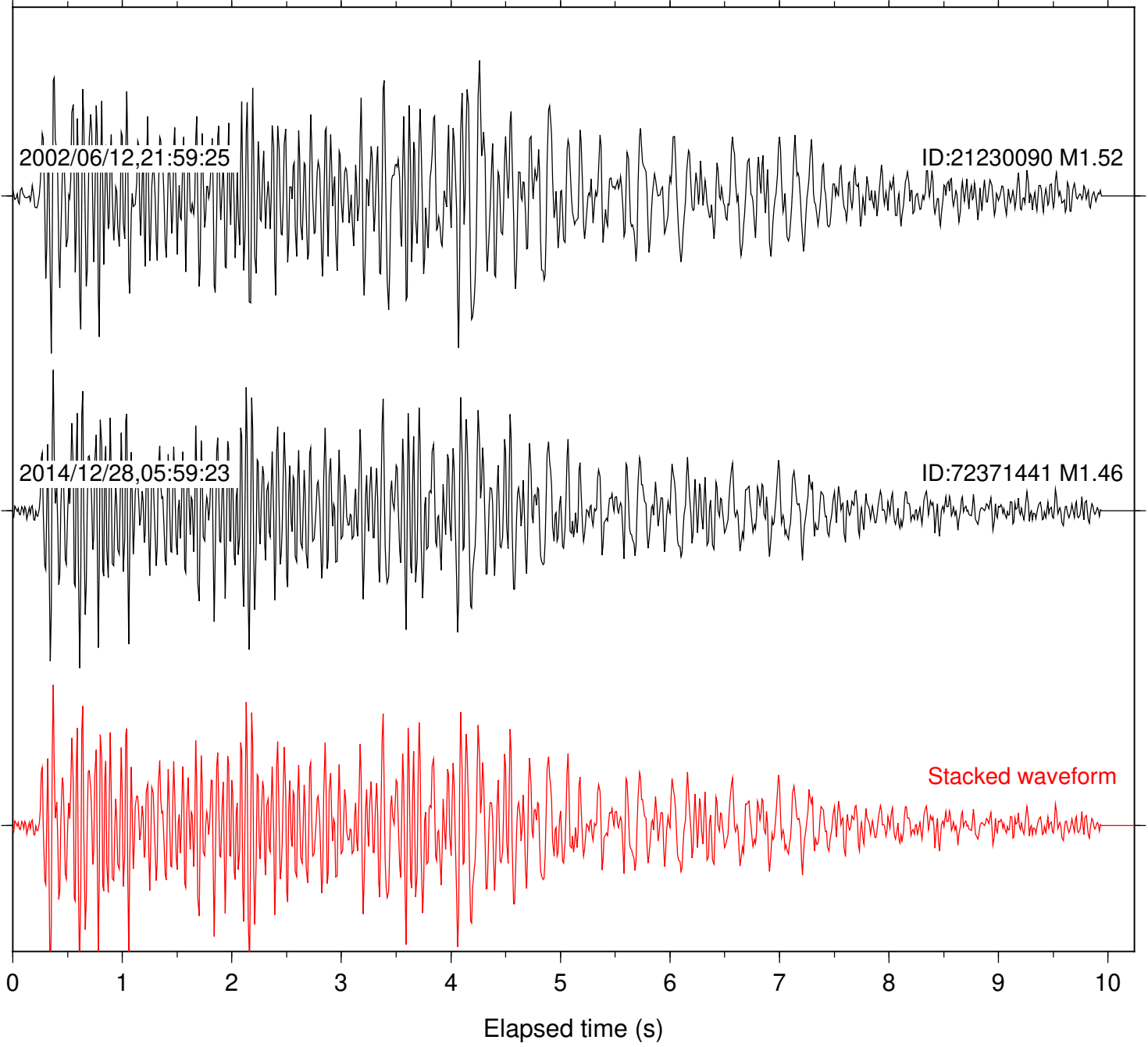
Lat: 39.05 Lon:-123.13 Focal depth: 6.35 km





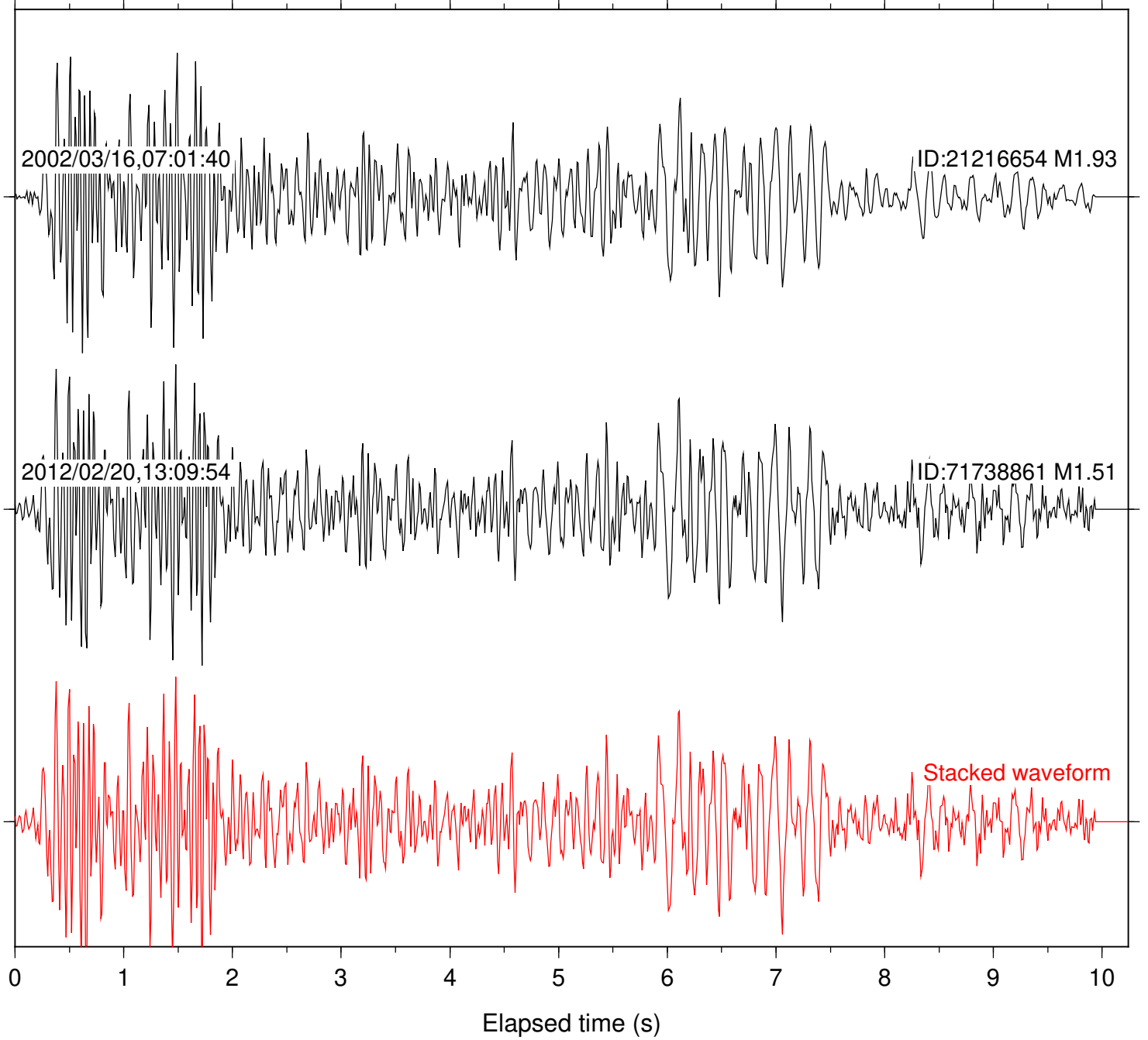
SeqID: MTJMC124 Station: GWR Com: EHZ

Lat: 39.41 Lon:-123.27 Focal depth: 8.99 km



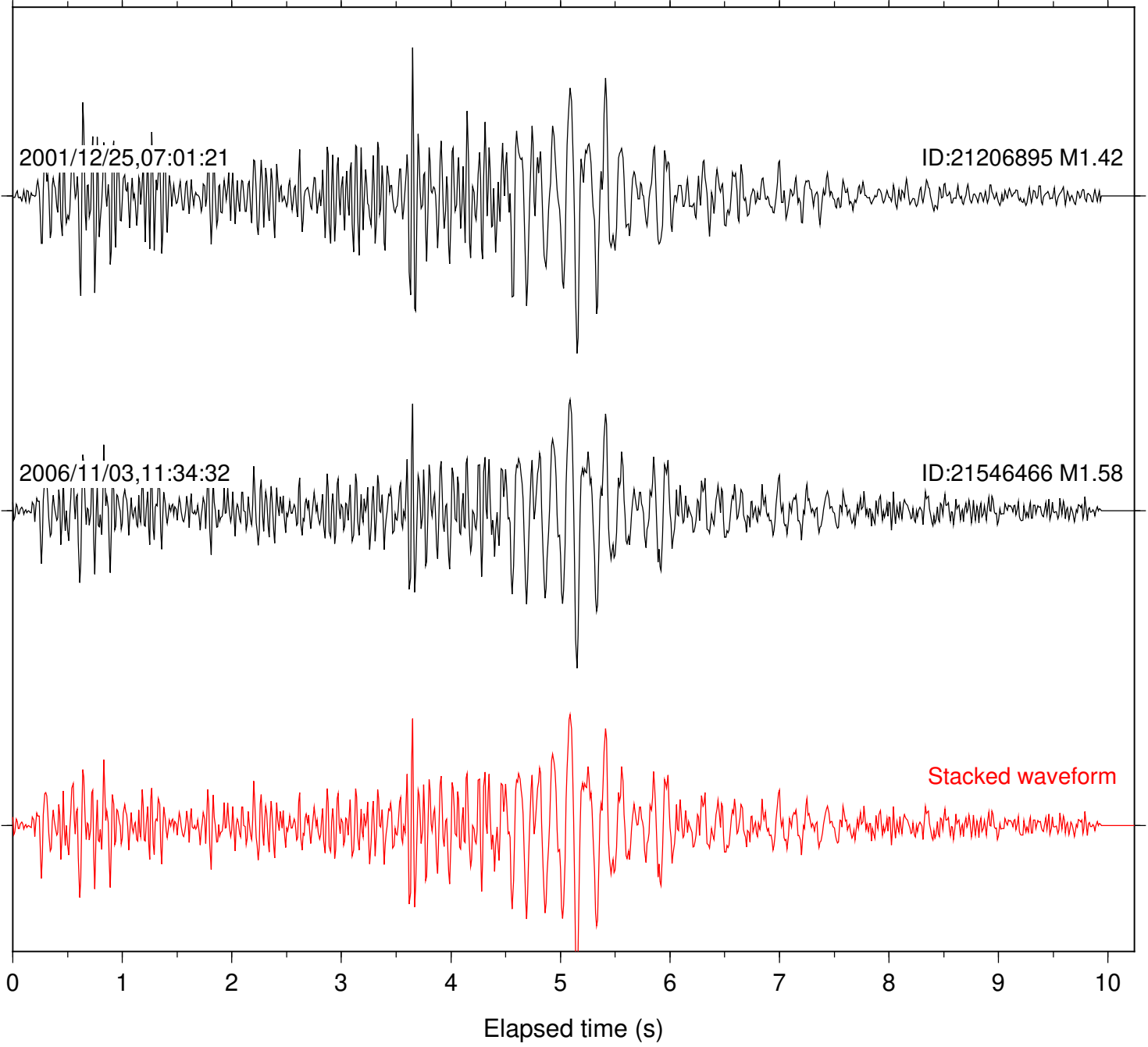
SeqID: MTJMC125 Station: GWR Com: EHZ

Lat: 39.52 Lon:-123.34 Focal depth: 9.24 km



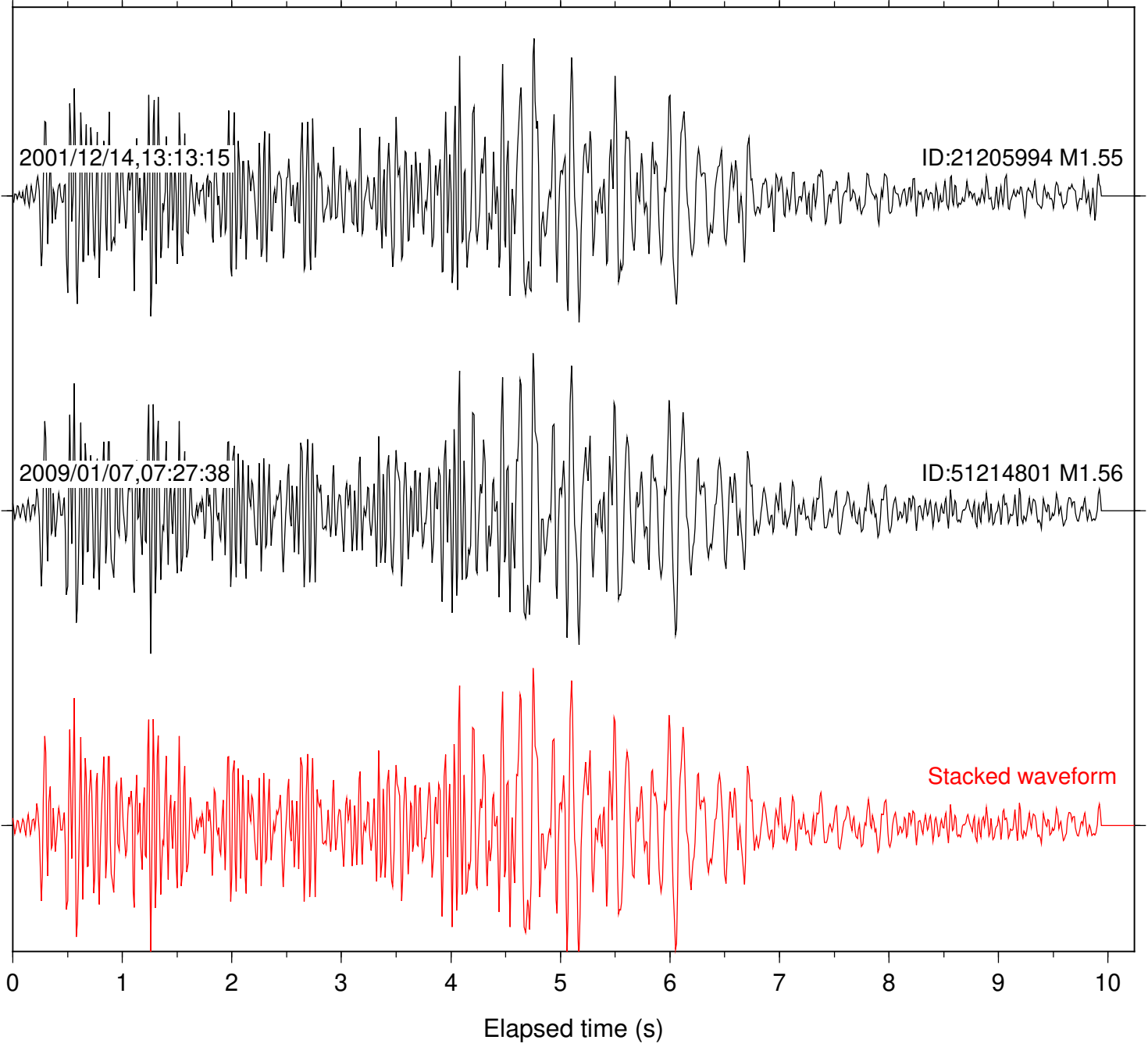
SeqID: MTJMC129 Station: GWR Com: EHZ

Lat: 39.06 Lon:-123.13 Focal depth: 6.30 km



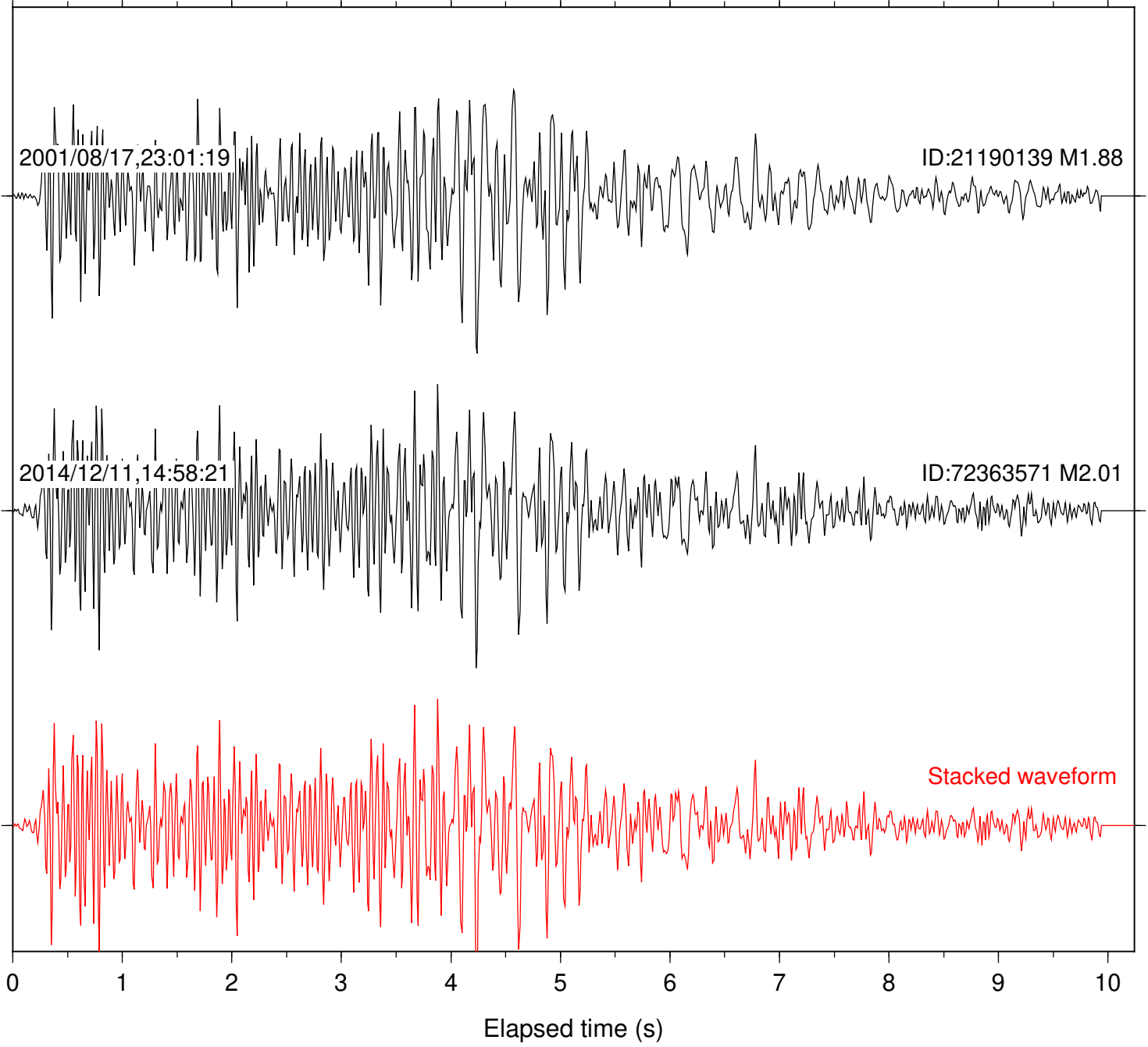
SeqID: MTJMC130 Station: GWR Com: EHZ

Lat: 39.05 Lon:-123.12 Focal depth: 6.76 km



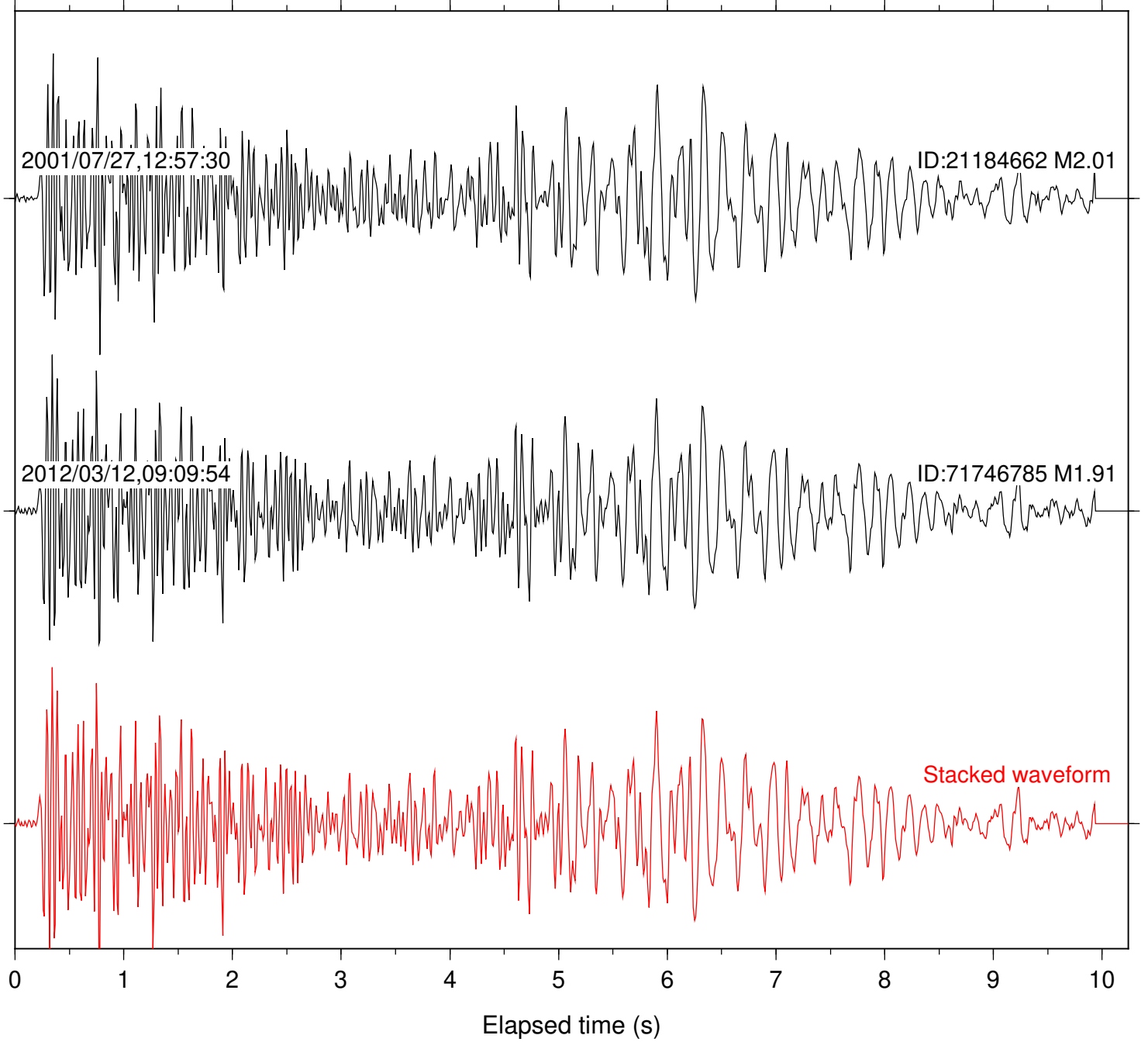
SeqID: MTJMC131 Station: GWR Com: EHZ

Lat: 39.41 Lon:-123.27 Focal depth: 8.81 km



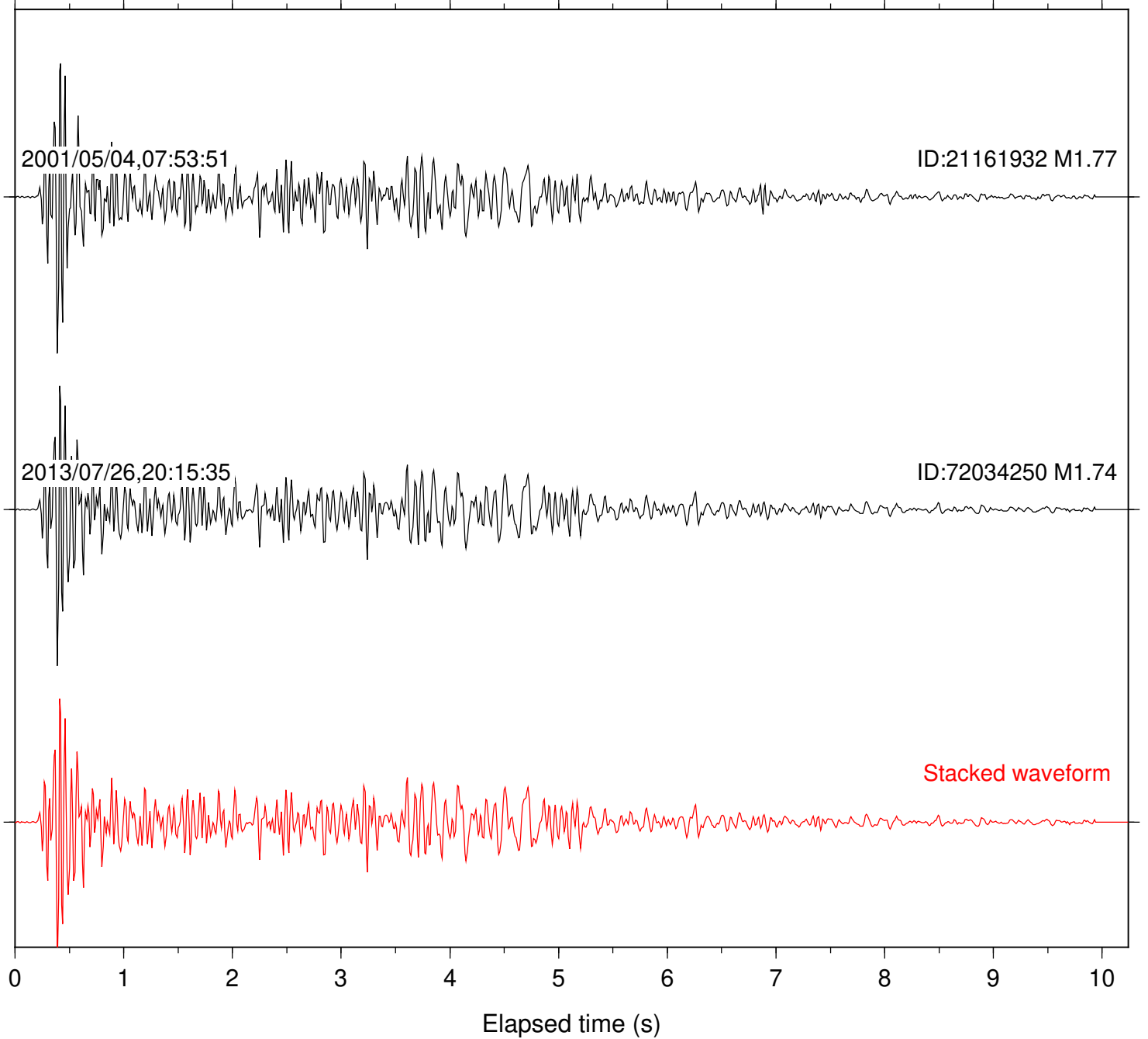
SeqID: MTJMC132 Station: GWR Com: EHZ

Lat: 39.05 Lon:-123.09 Focal depth: 2.64 km



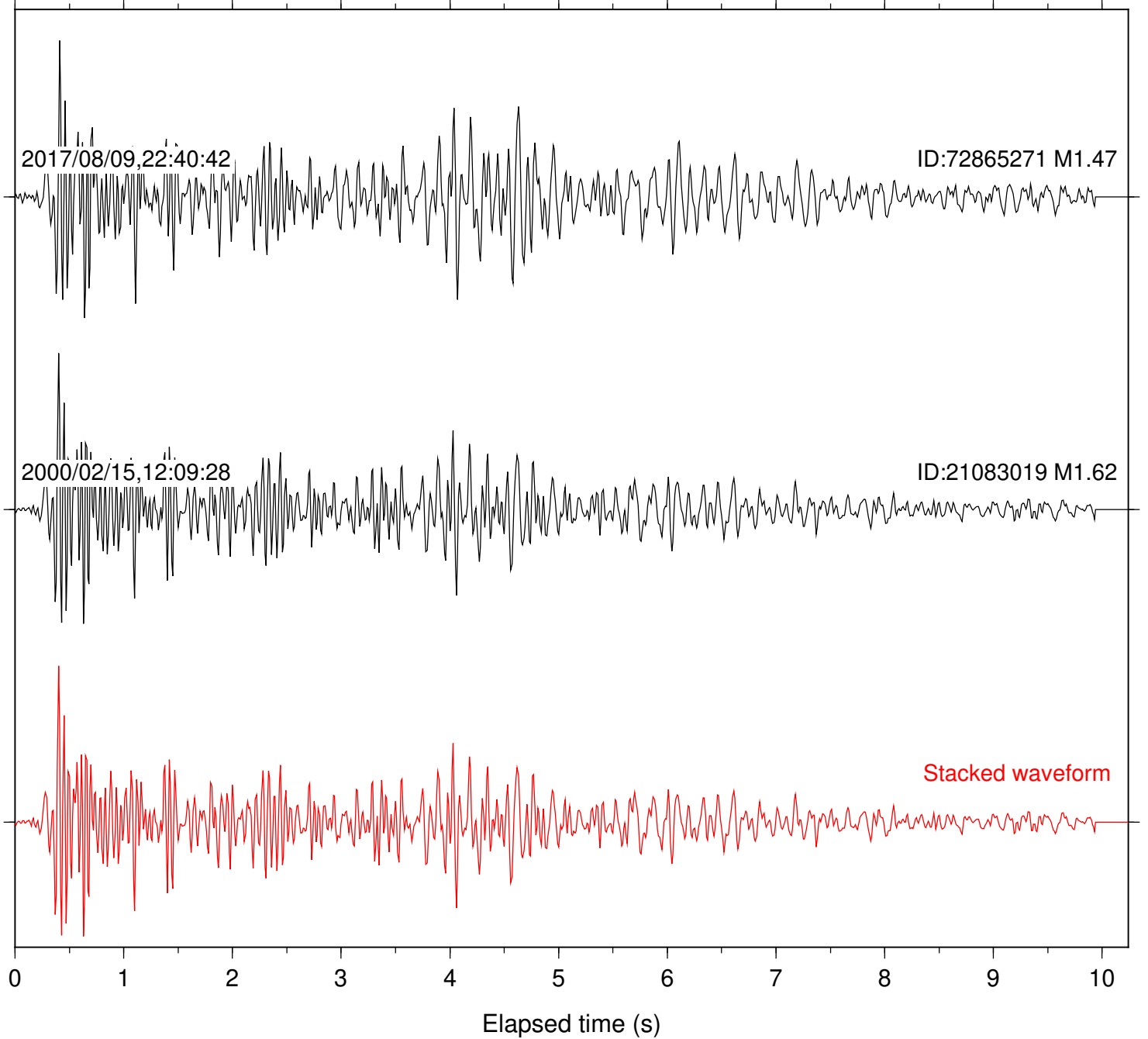
SeqID: MTJMC133 Station: GWR Com: EHZ

Lat: 39.14 Lon:-123.13 Focal depth: 7.16 km



SeqID: MTJMC138 Station: GWR Com: EHZ

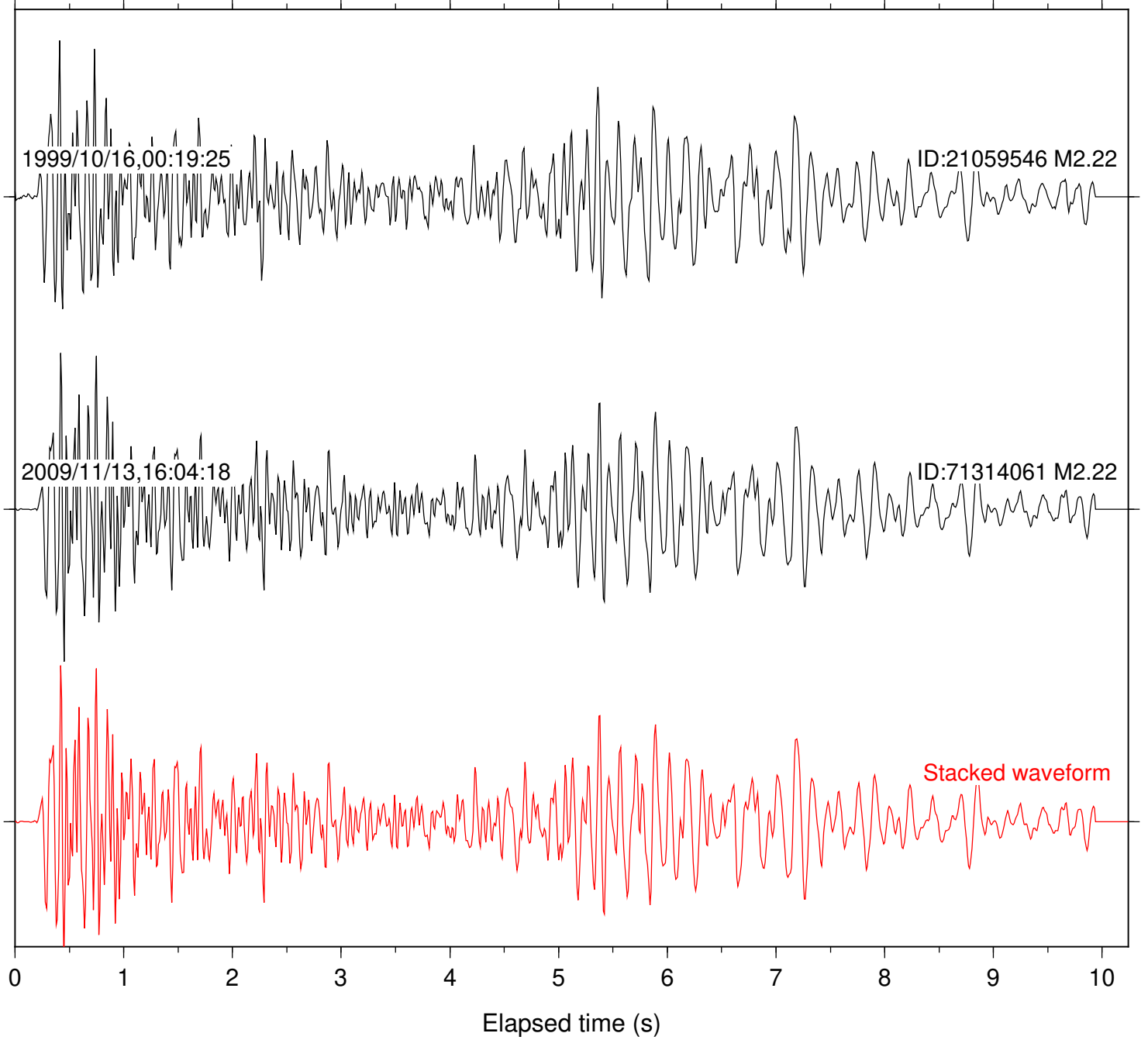
Lat: 39.40 Lon:-123.27 Focal depth: 8.21 km





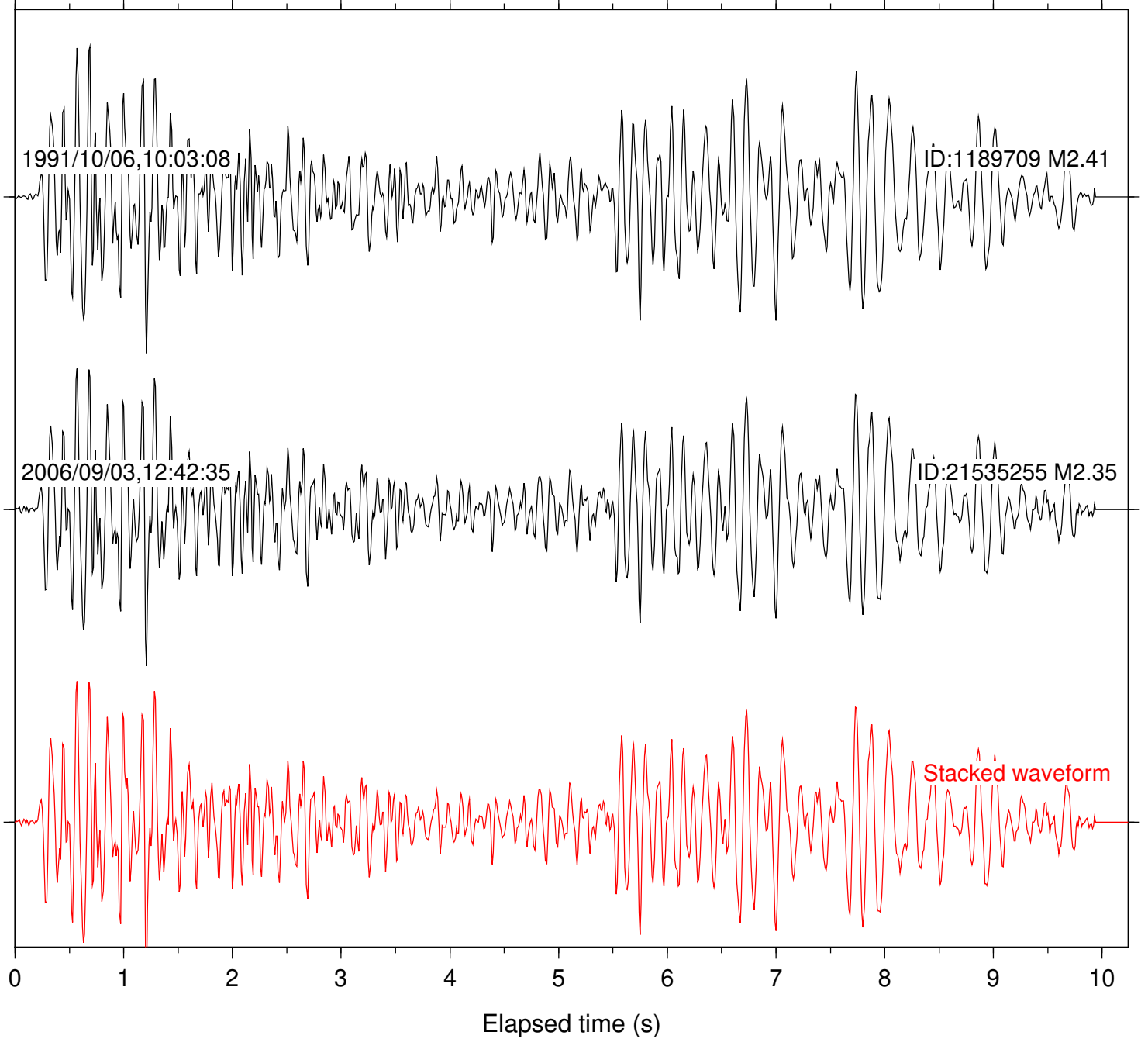
SeqID: MTJMC147 Station: GWR Com: EHZ

Lat: 39.03 Lon:-123.07 Focal depth: 2.20 km



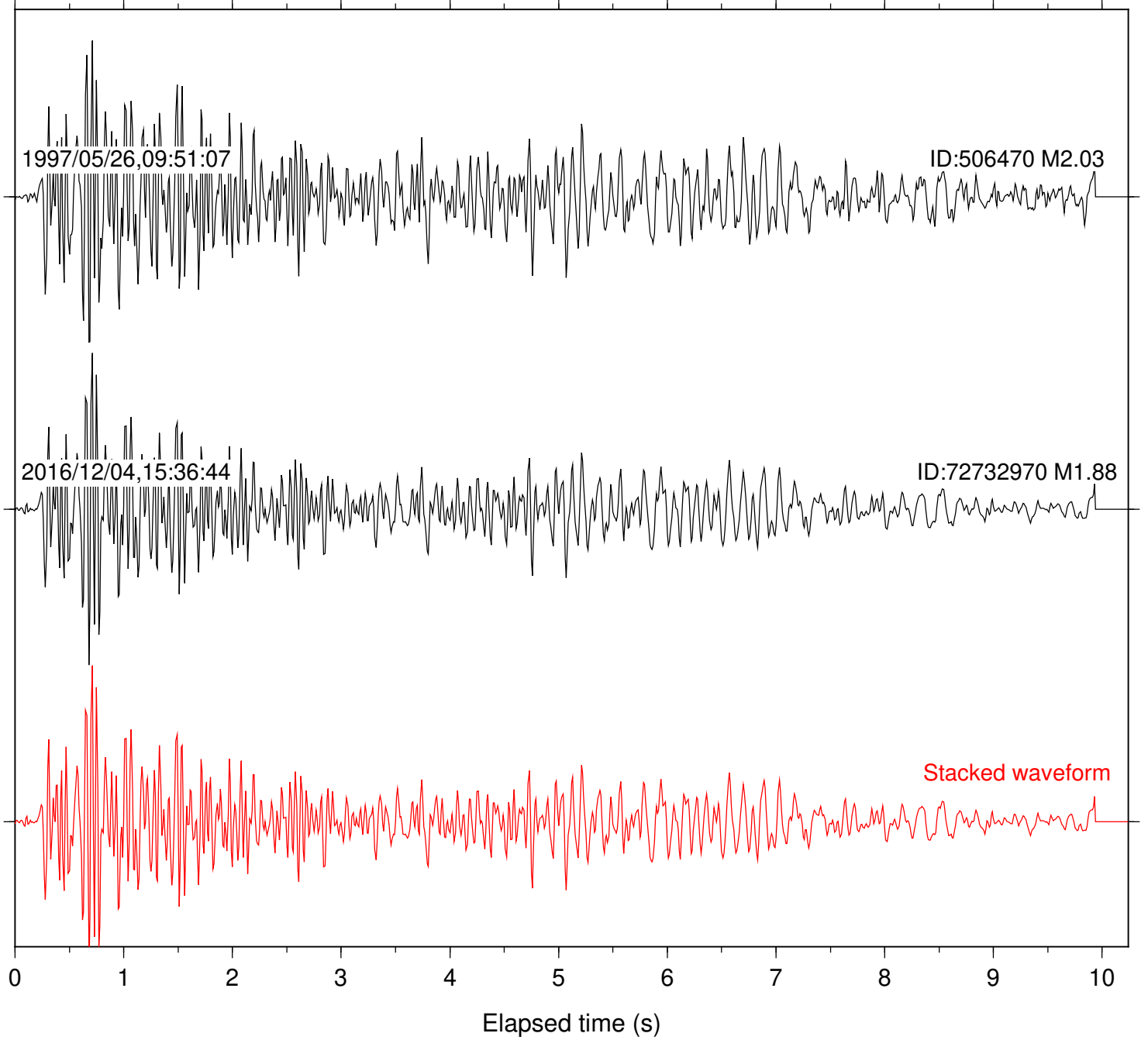
SeqID: MTJMC151 Station: GWR Com: EHZ

Lat: 38.96 Lon:-123.06 Focal depth: 1.98 km



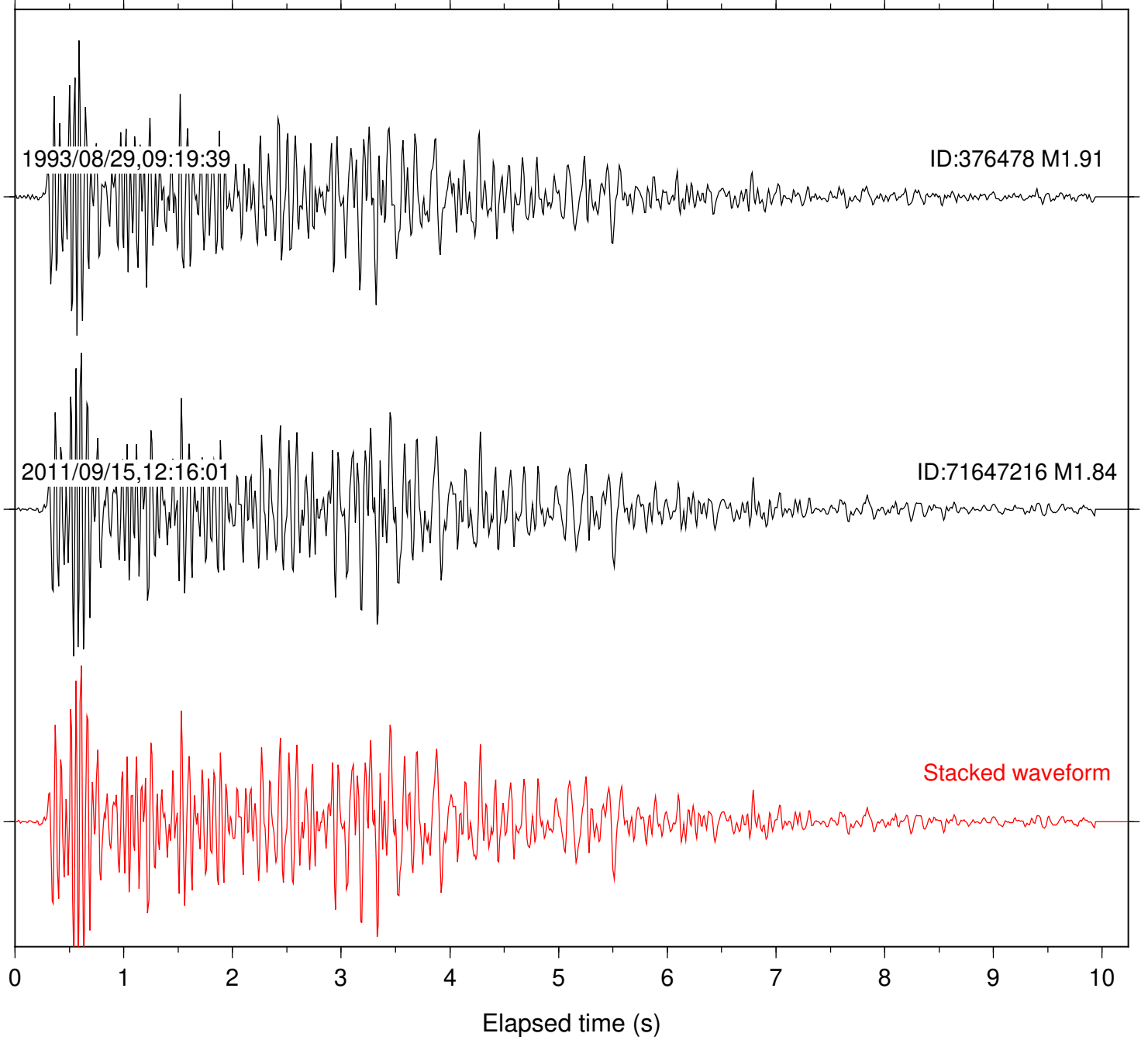
SeqID: MTJMC154 Station: GWR Com: EHZ

Lat: 39.03 Lon:-123.07 Focal depth: 3.45 km



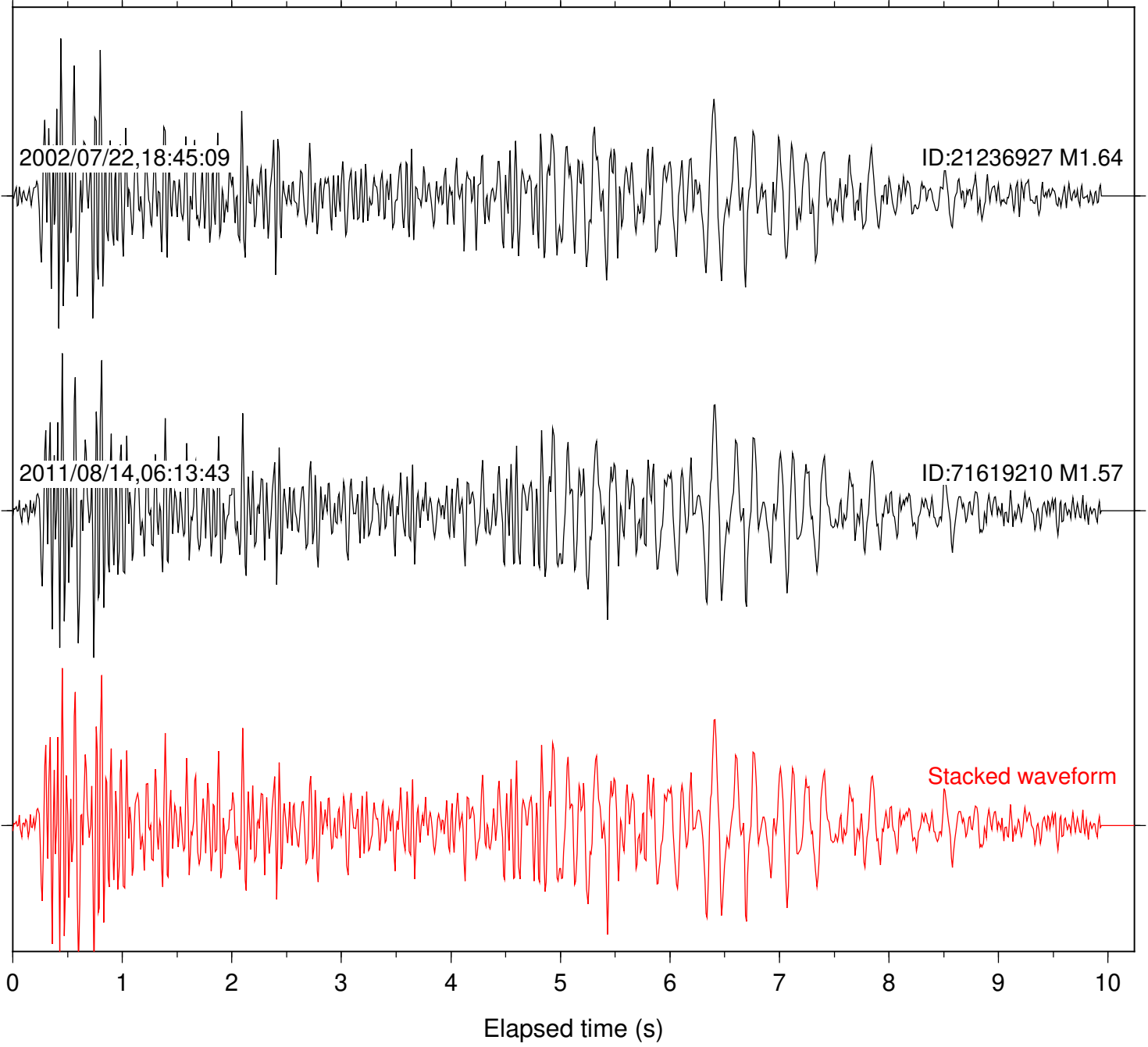
SeqID: MTJMC162 Station: GWR Com: EHZ

Lat: 39.31 Lon:-123.21 Focal depth: 7.74 km



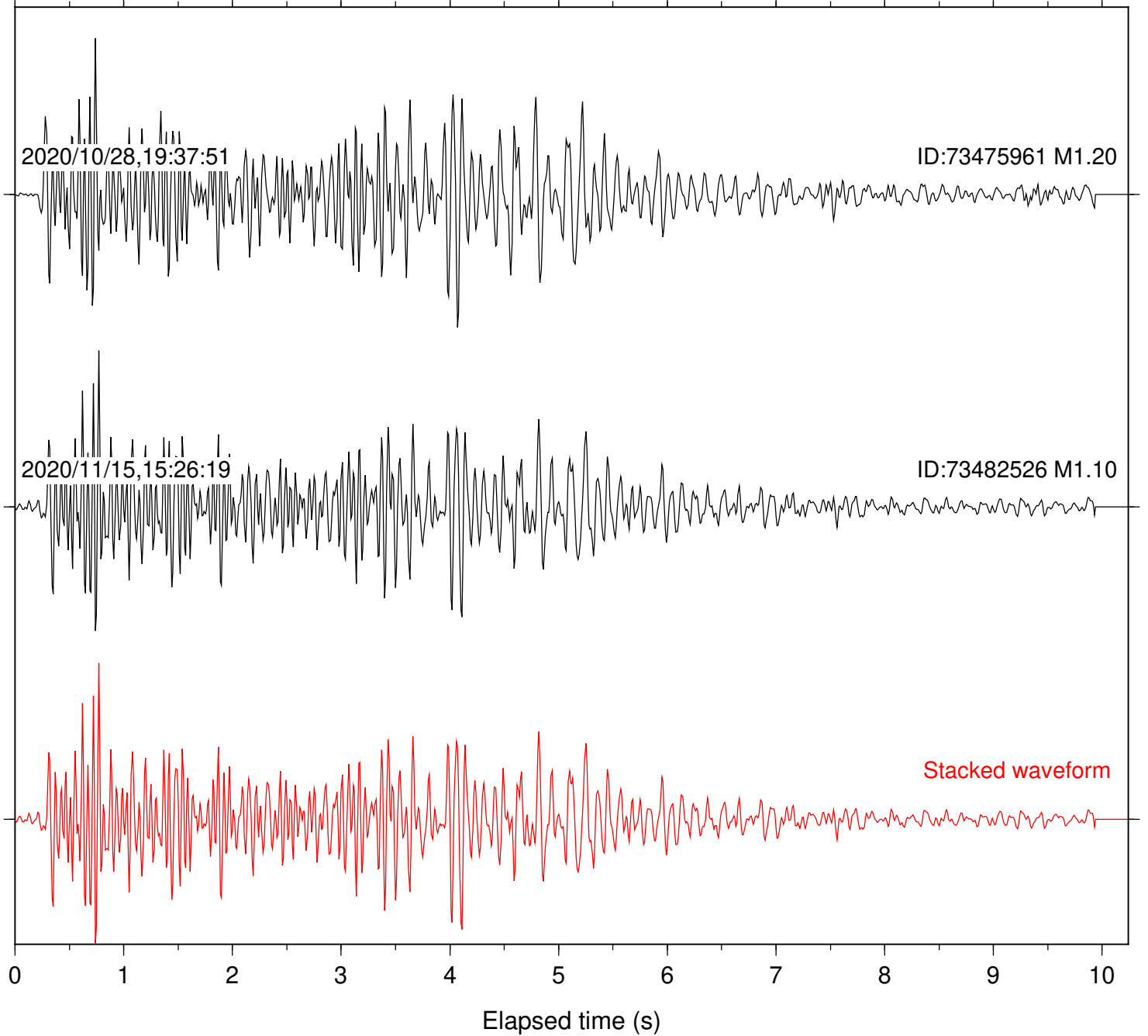
SeqID: MTJMC163 Station: GWR Com: EHZ

Lat: 39.02 Lon:-123.04 Focal depth: 6.20 km



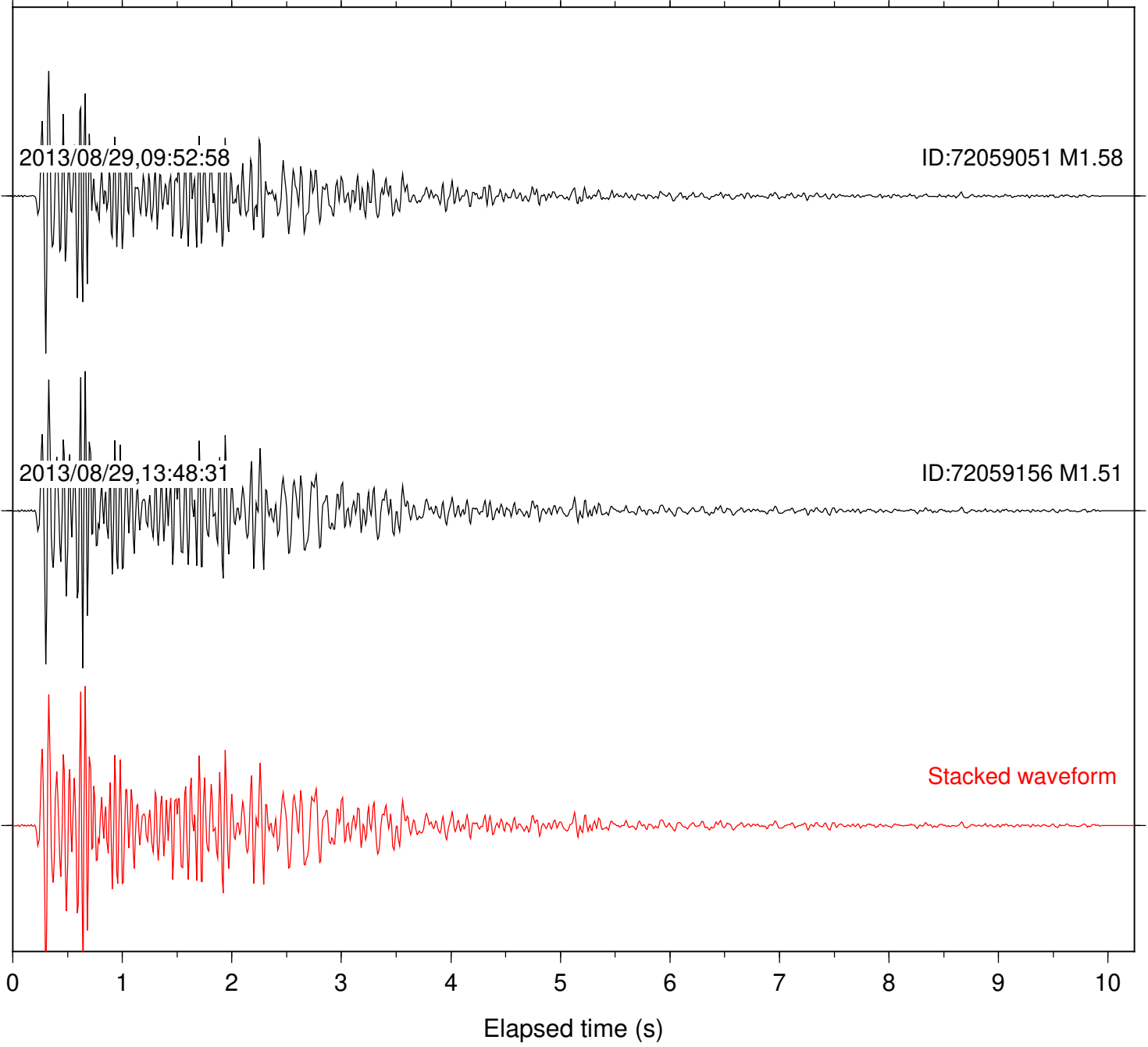
SeqID: MTJMC2 Station: GWR Com: EHZ

Lat: 39.36 Lon:-123.26 Focal depth: 4.57 km



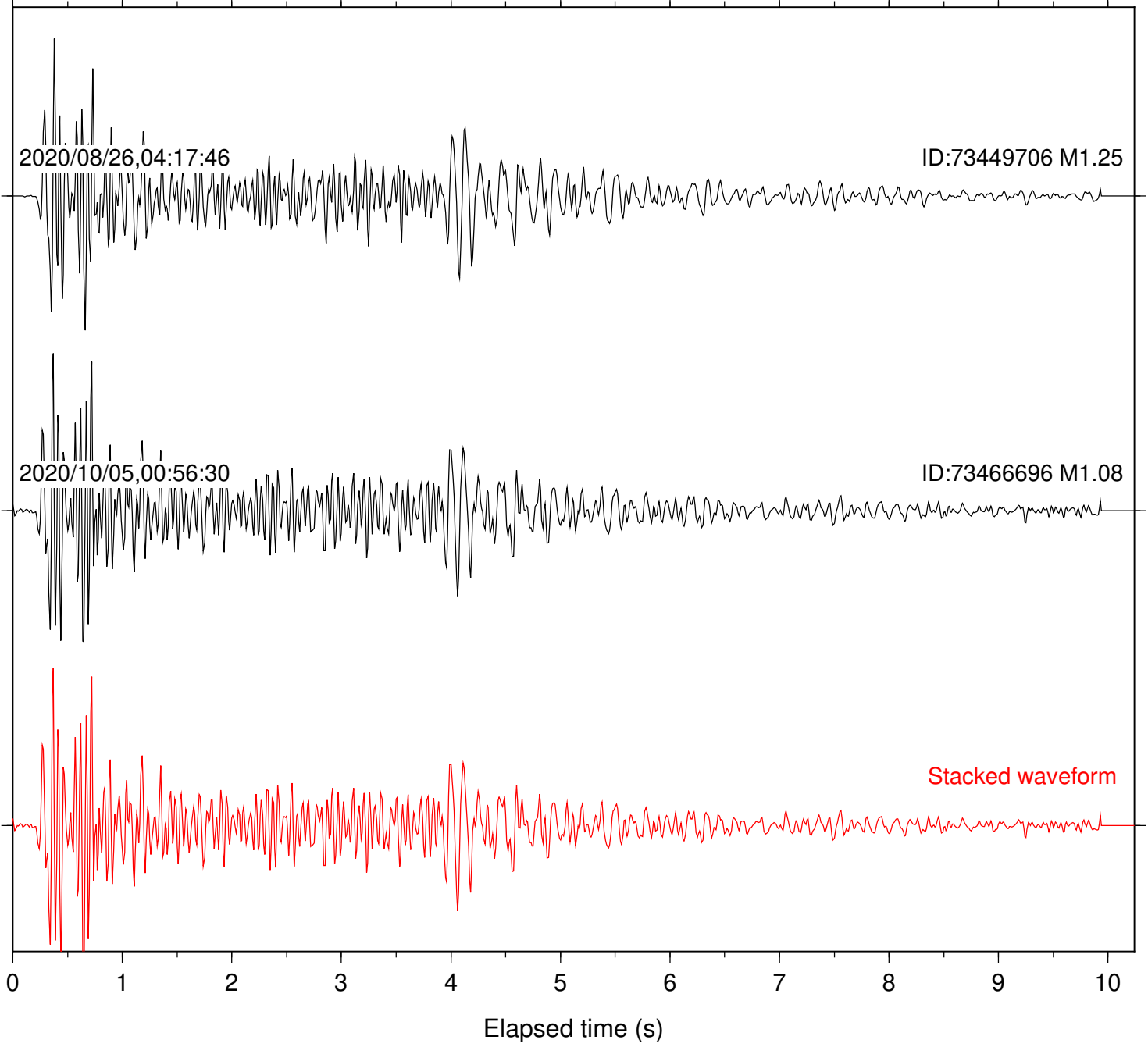
SeqID: MTJMC38 Station: GWR Com: EHZ

Lat: 39.26 Lon:-123.23 Focal depth: 8.32 km



SeqID: MTJMC3 Station: GWR Com: EHZ

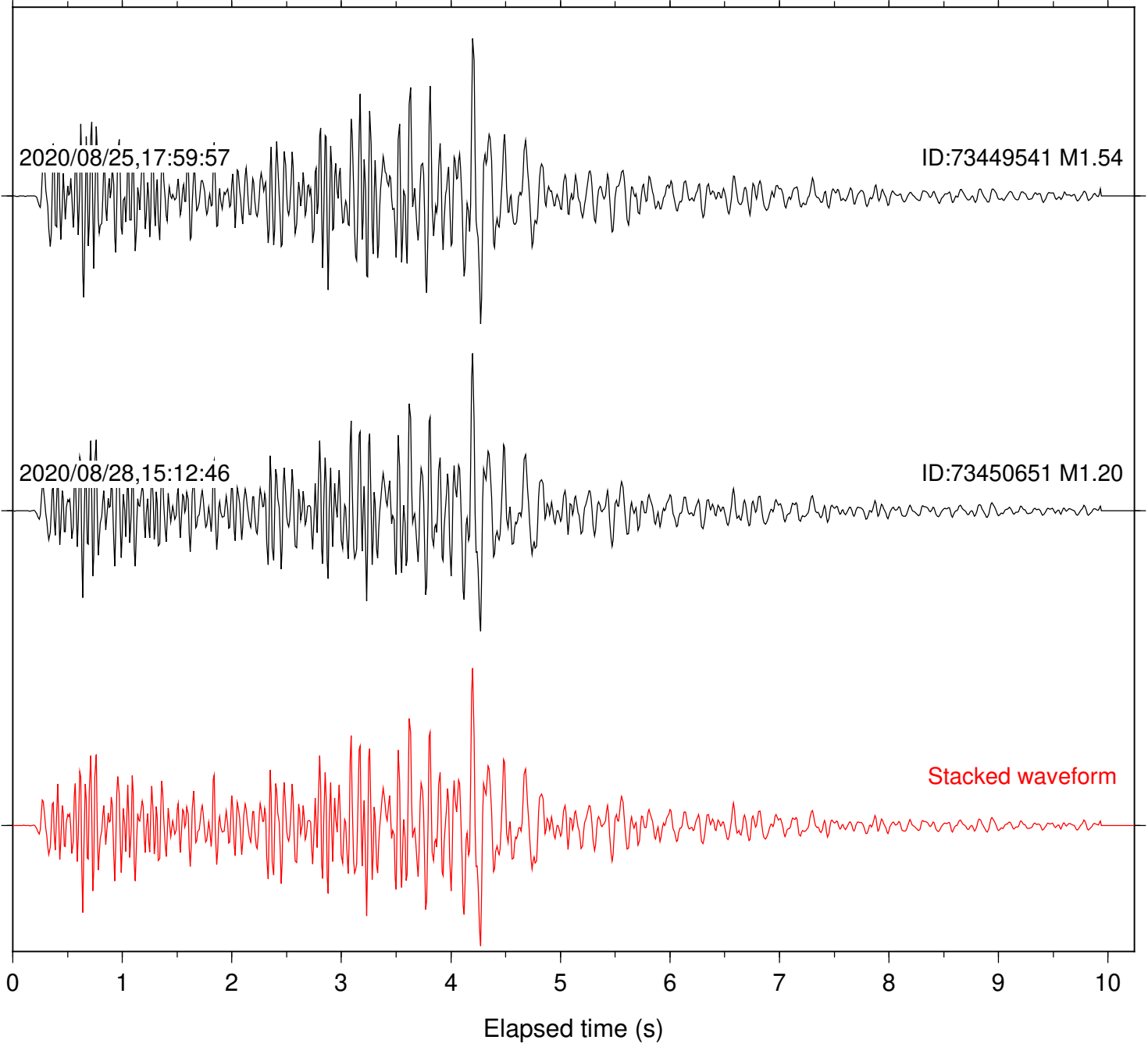
Lat: 39.36 Lon:-123.25 Focal depth: 6.01 km





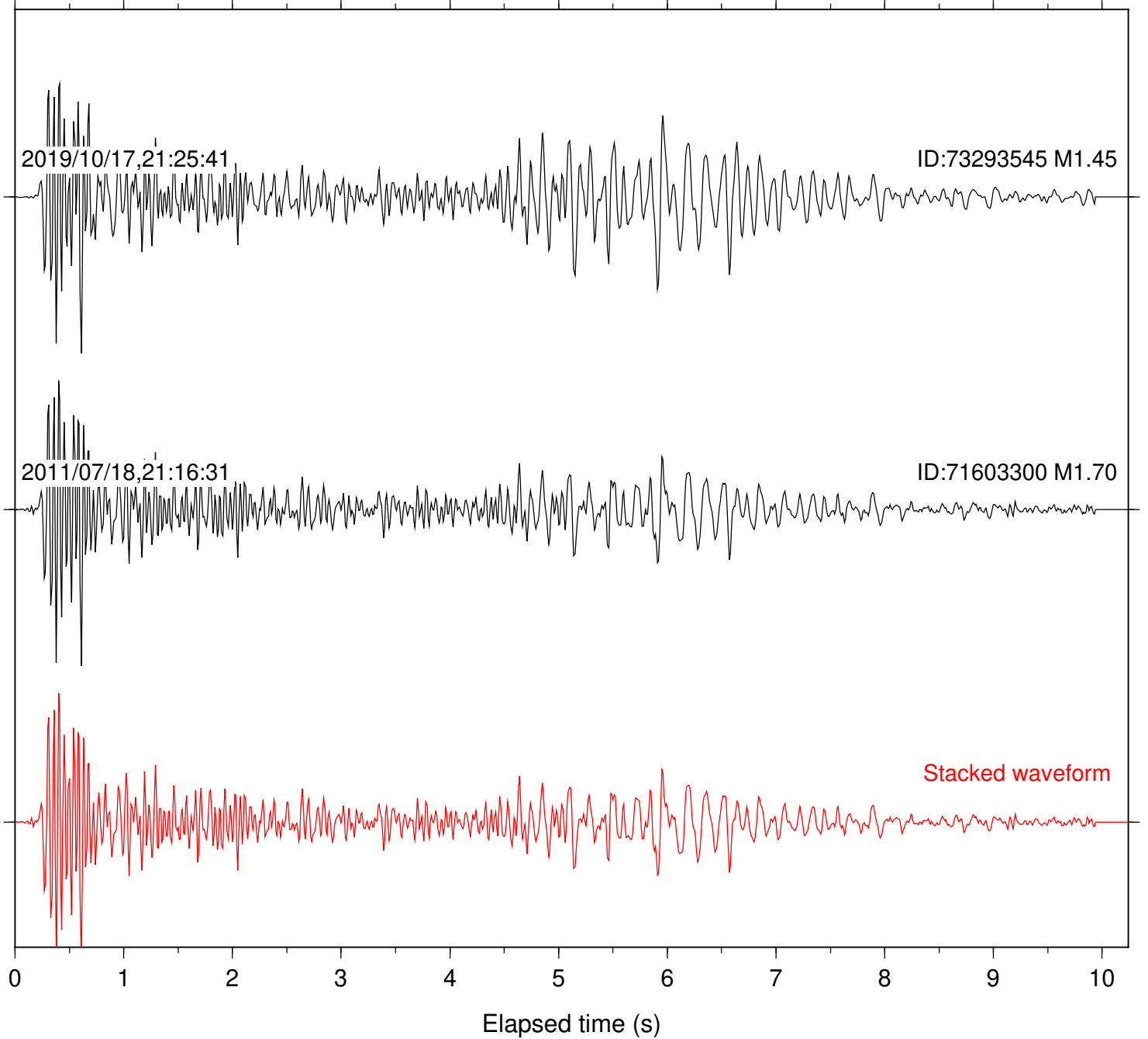
SeqID: MTJMC4 Station: GWR Com: EHZ

Lat: 39.36 Lon:-123.26 Focal depth: 5.94 km



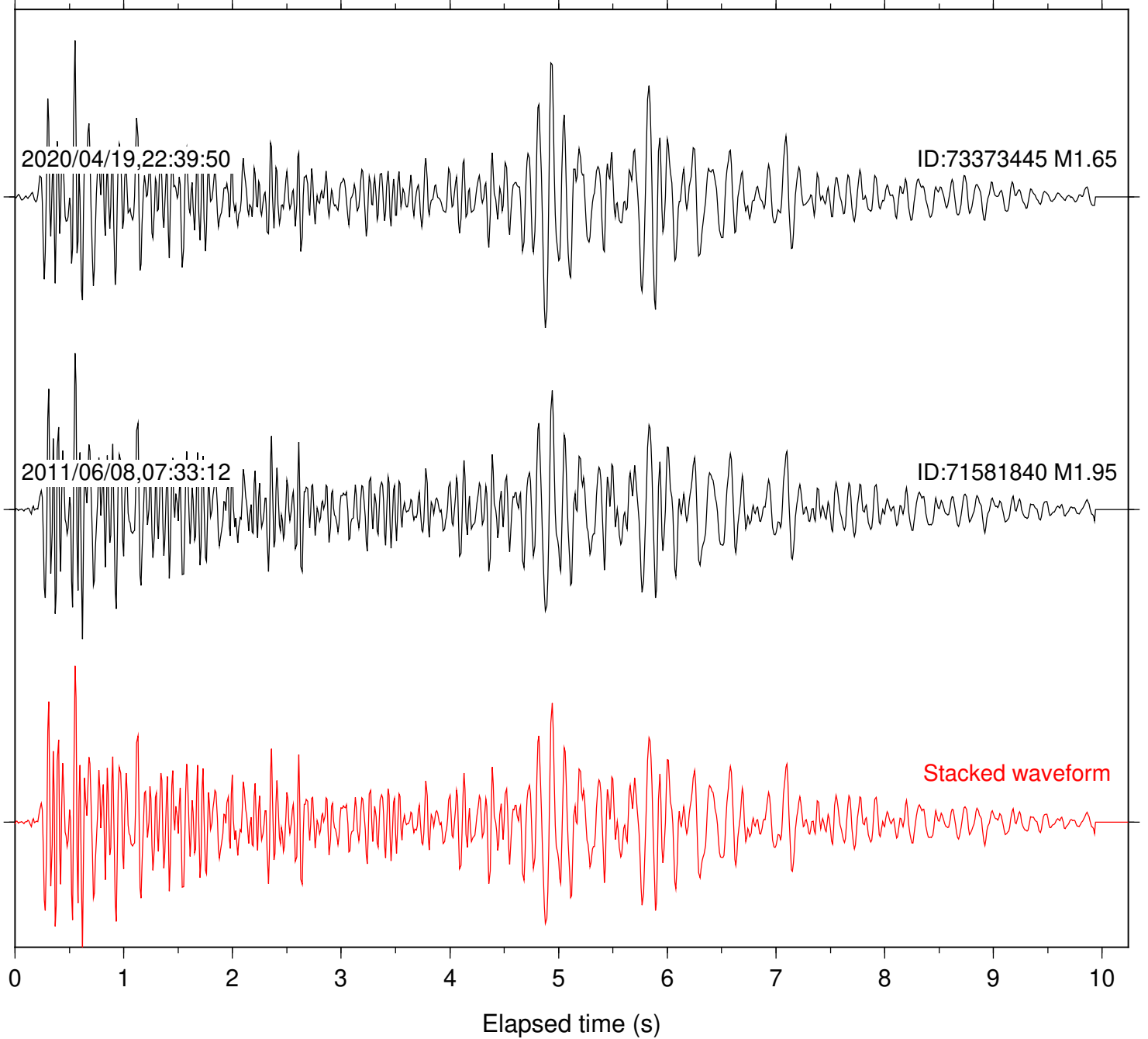
SeqID: MTJMC53 Station: GWR Com: EHZ

Lat: 39.05 Lon:-123.06 Focal depth: 6.11 km



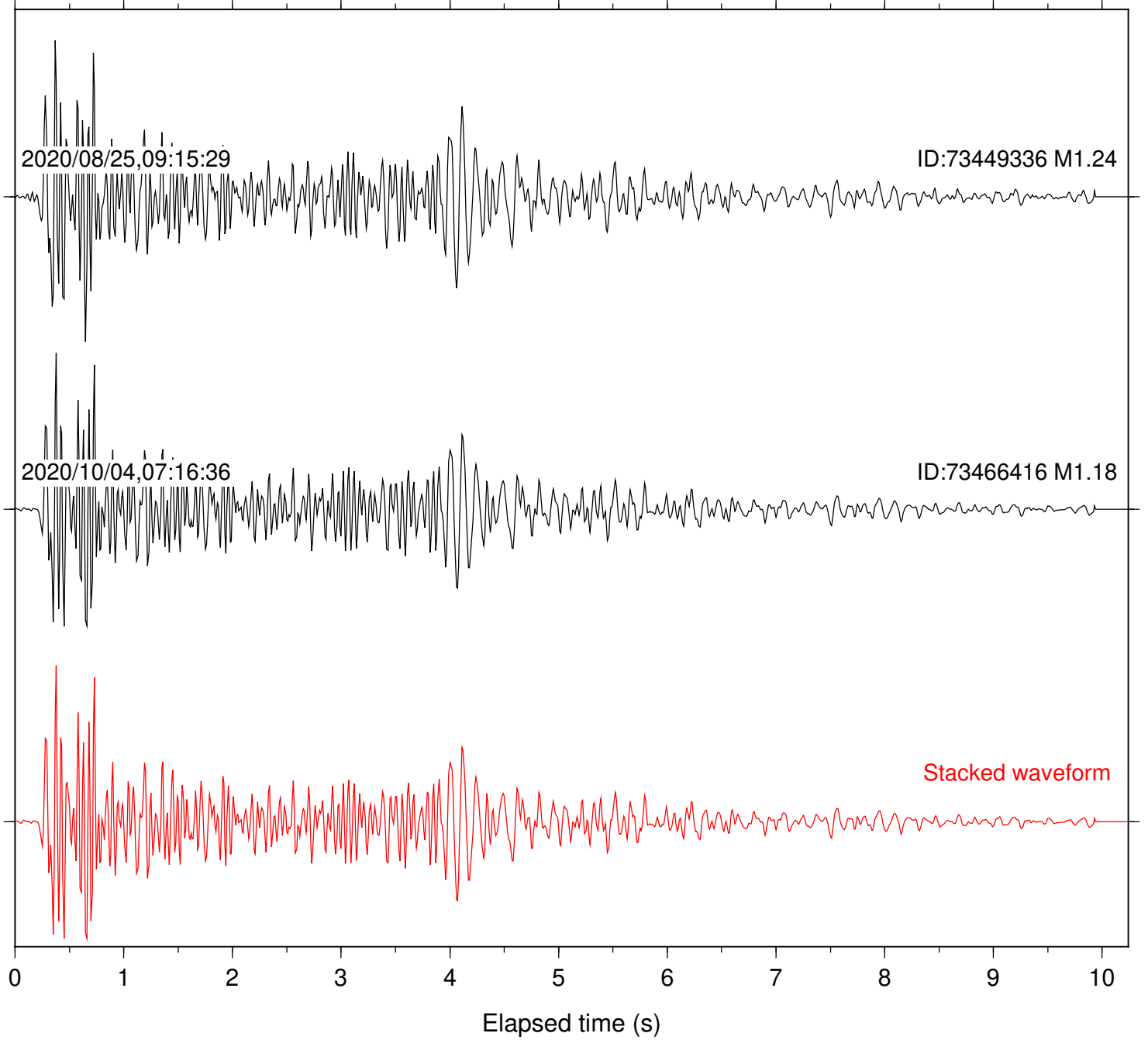
SeqID: MTJMC55 Station: GWR Com: EHZ

Lat: 39.04 Lon:-123.06 Focal depth: 6.33 km



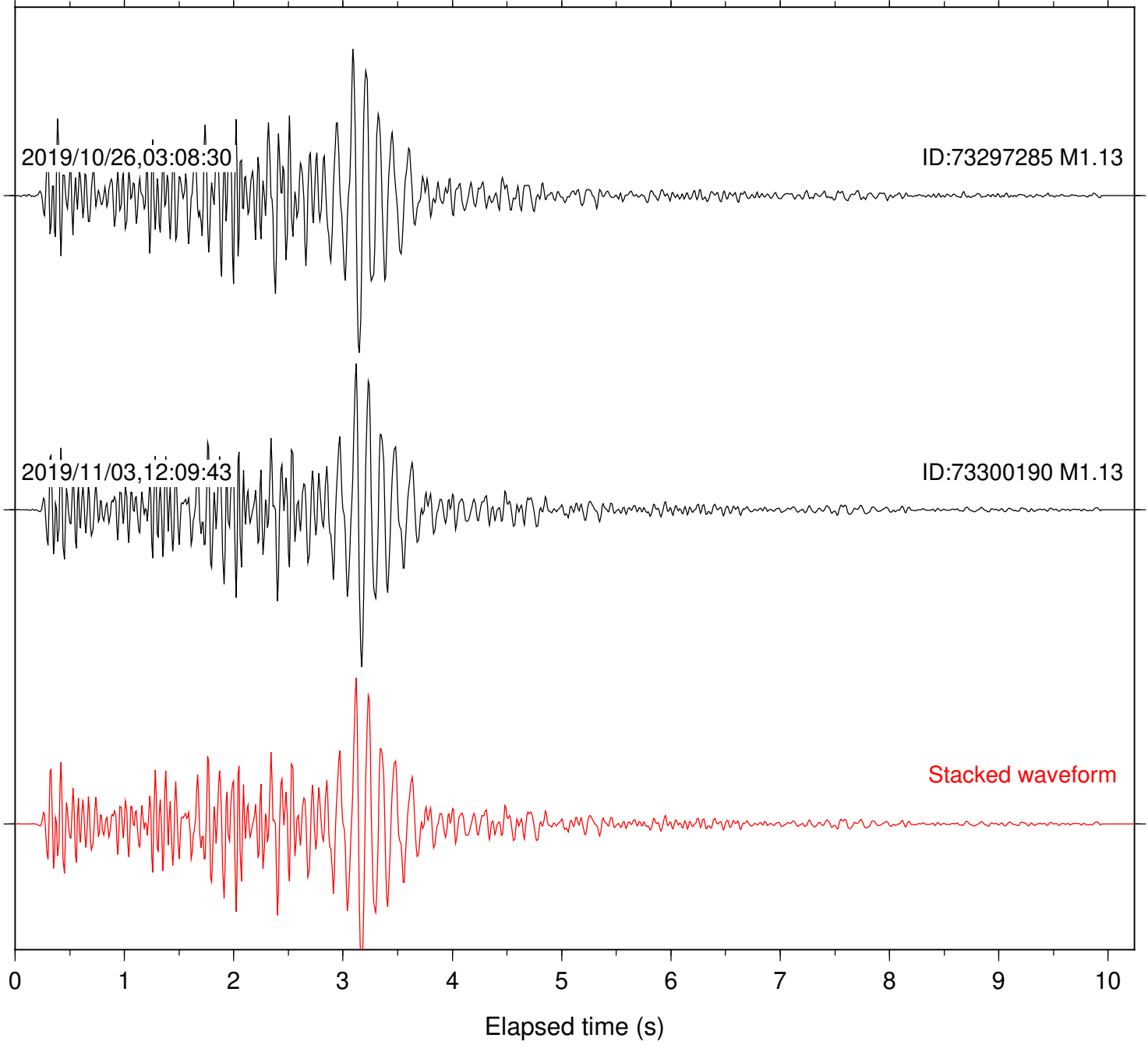
SeqID: MTJMC5 Station: GWR Com: EHZ

Lat: 39.36 Lon:-123.25 Focal depth: 7.42 km



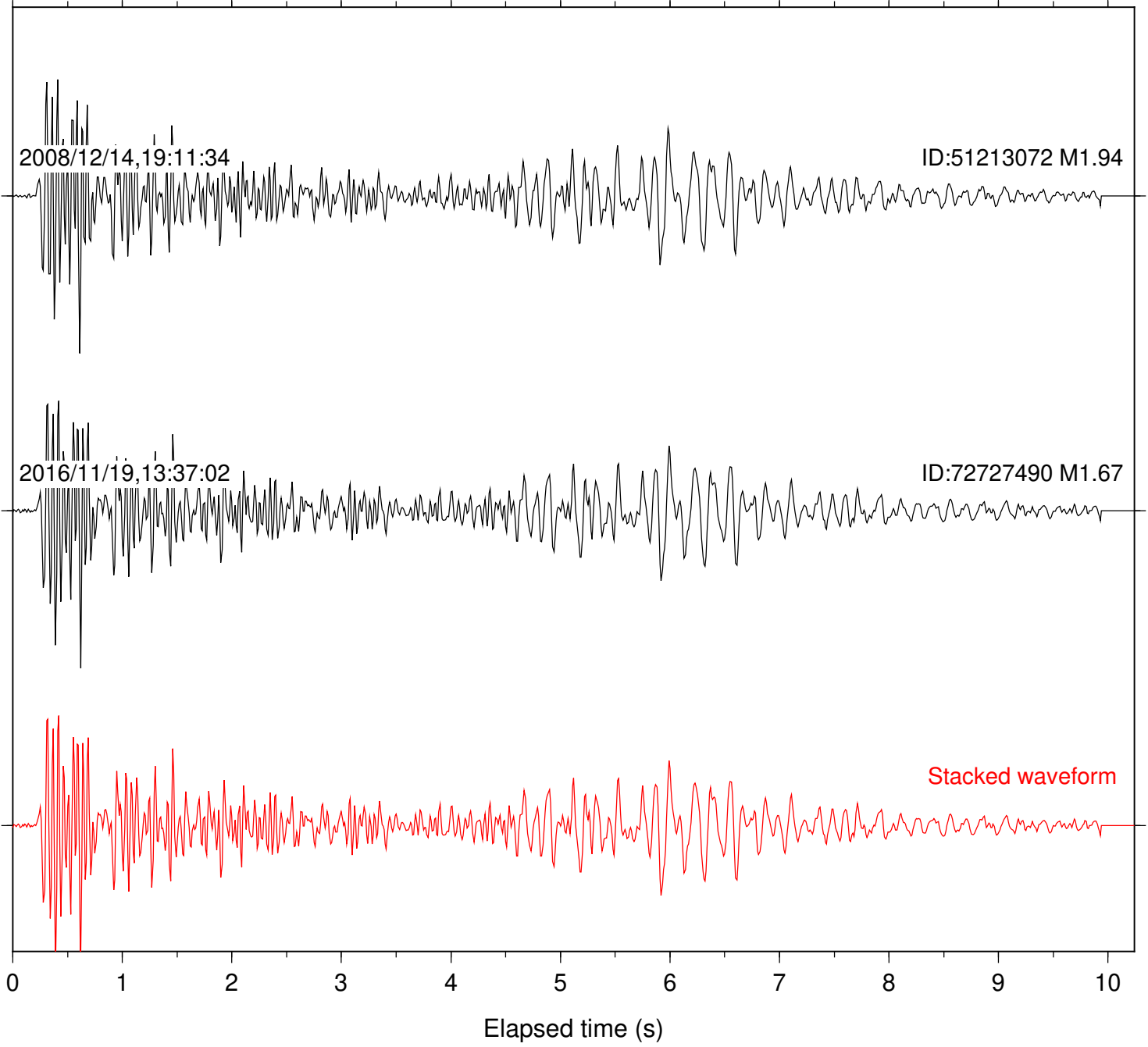
SeqID: MTJMC7 Station: GWR Com: EHZ

Lat: 39.29 Lon:-123.35 Focal depth: 6.43 km



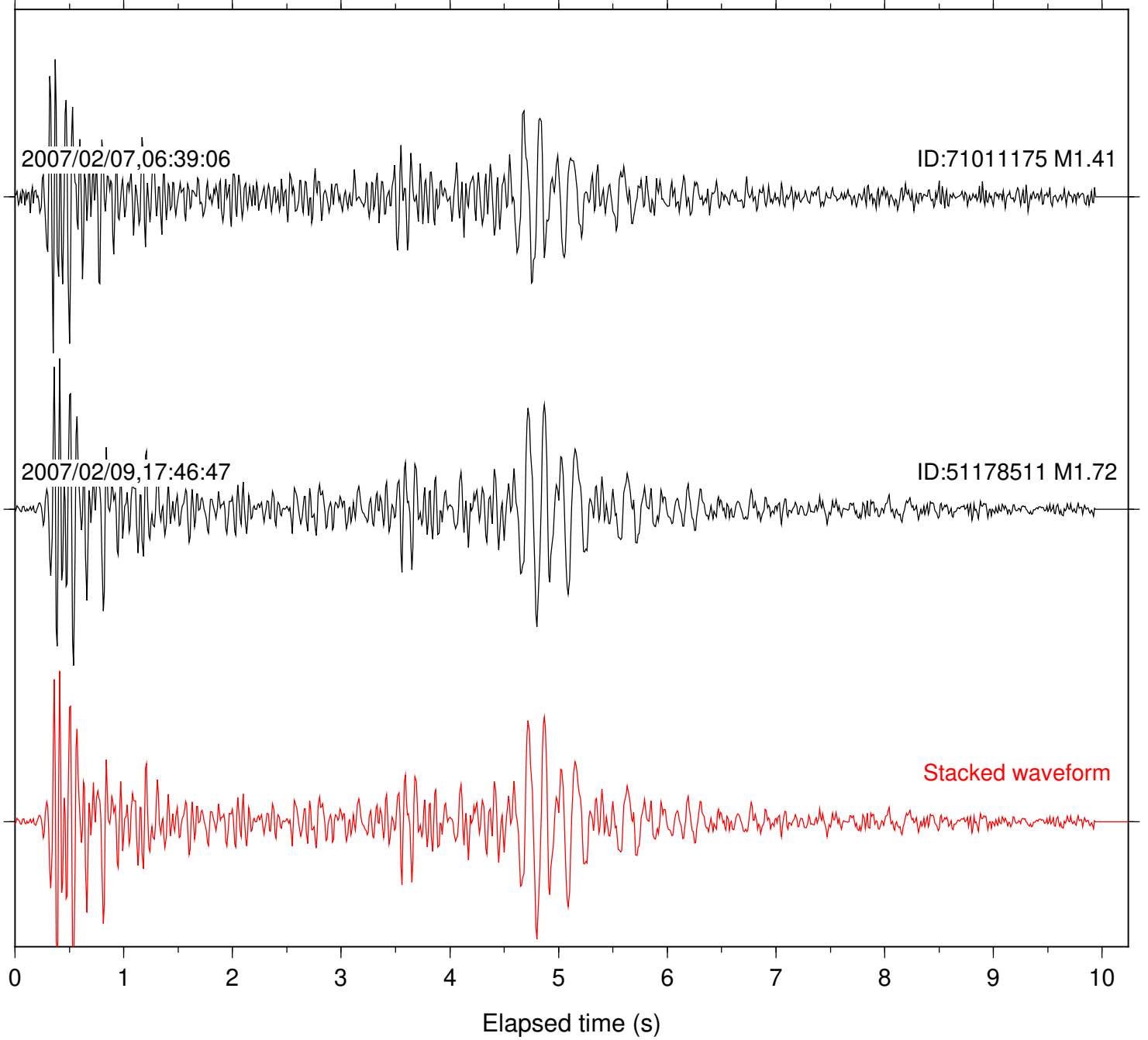
SeqID: MTJMC90 Station: GWR Com: EHZ

Lat: 39.05 Lon:-123.06 Focal depth: 6.09 km



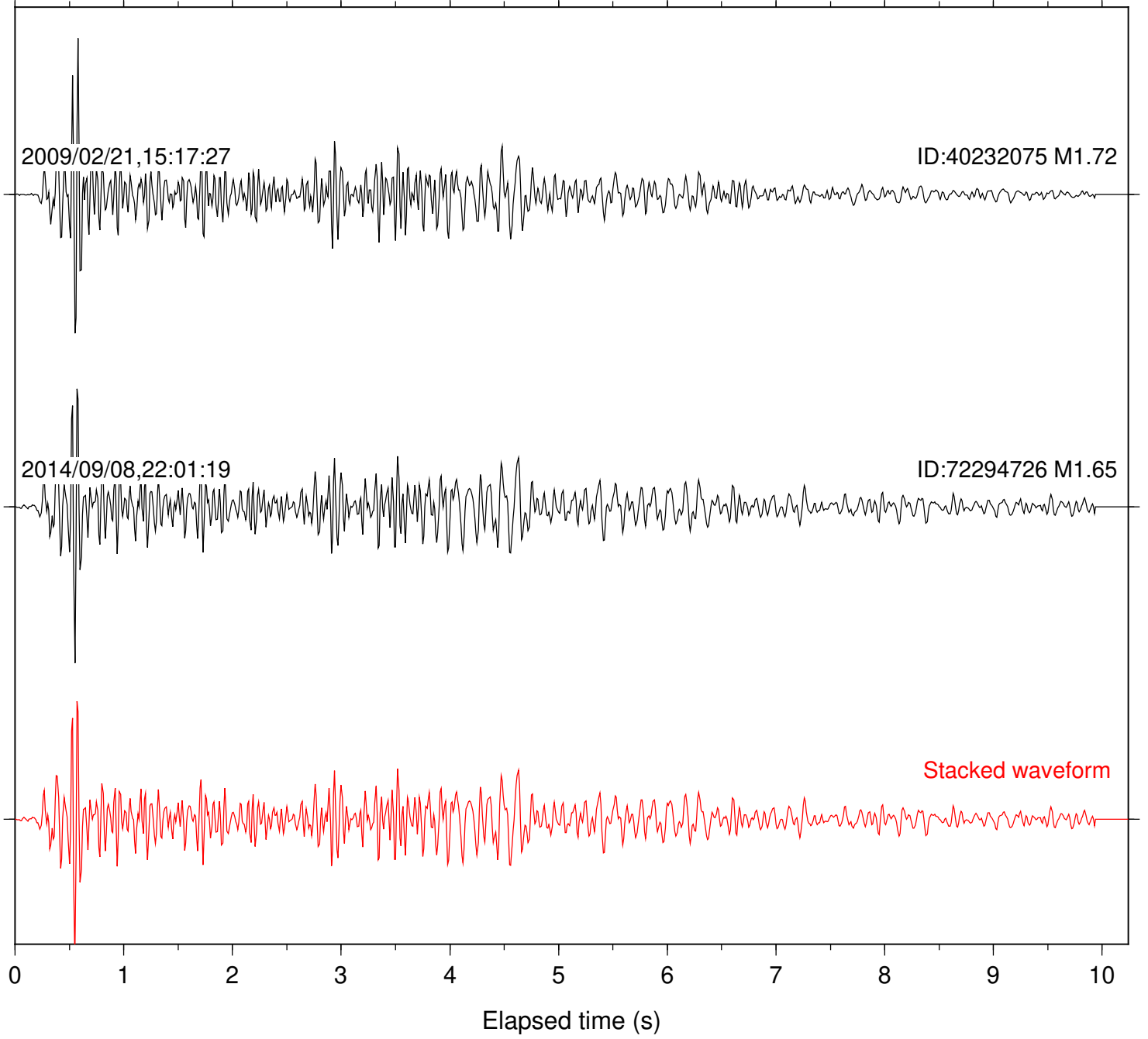
SeqID: MTJMC94 Station: GWR Com: EHZ

Lat: 39.13 Lon:-123.01 Focal depth: 6.86 km



SeqID: MTJMC96 Station: GWR Com: EHZ

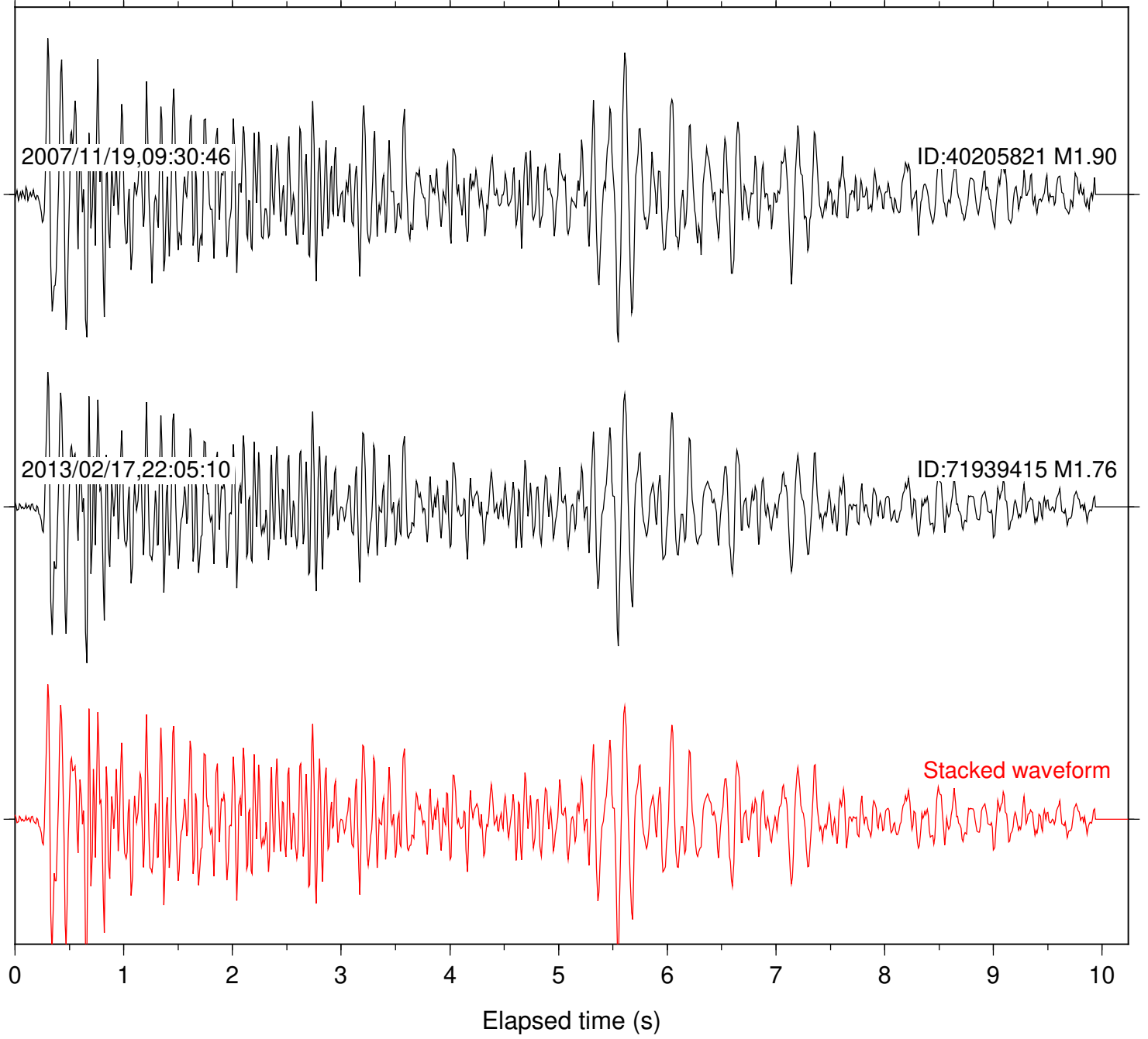
Lat: 39.39 Lon:-123.25 Focal depth: 9.36 km





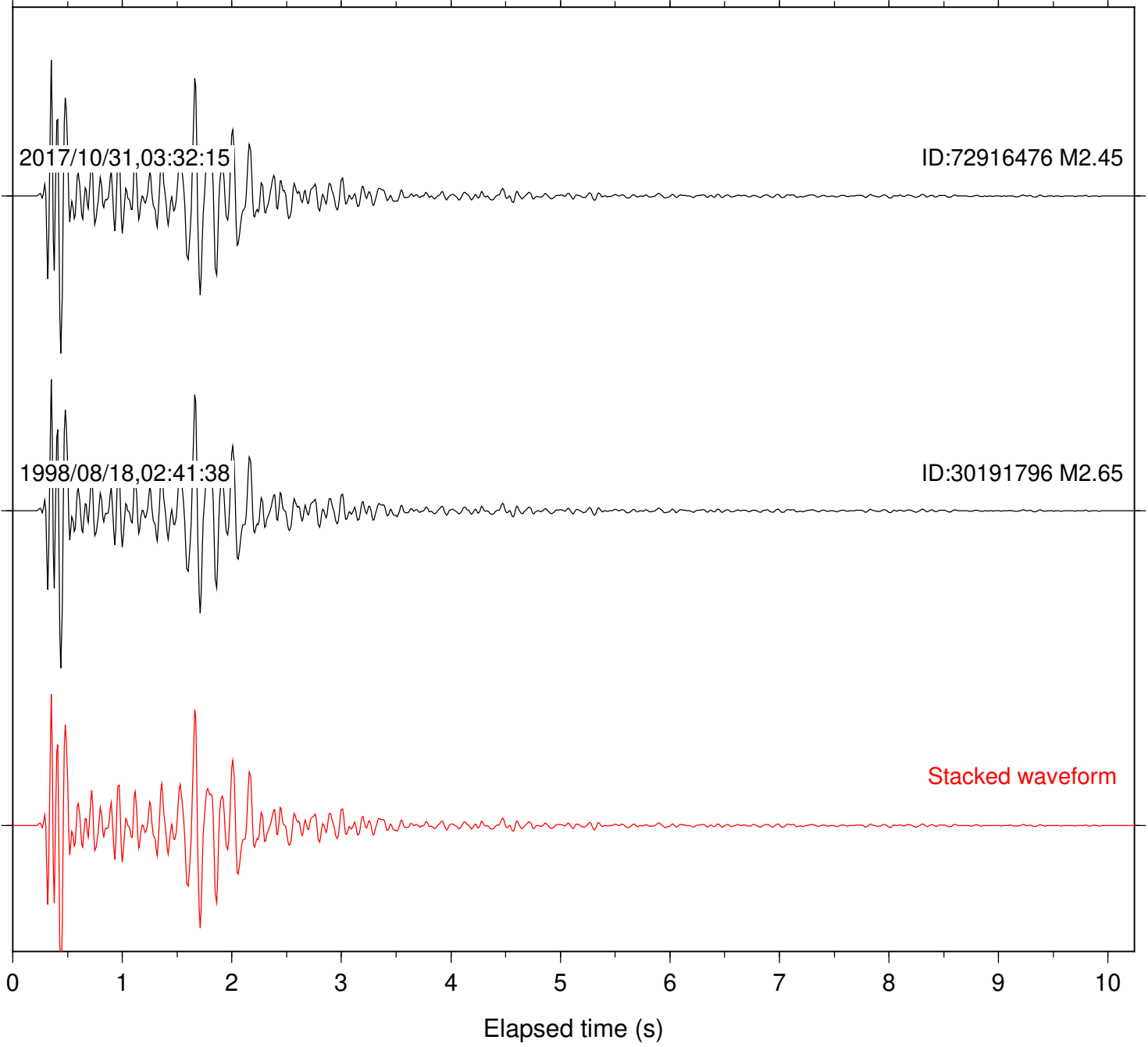
SeqID: MTJMC98 Station: GWR Com: EHZ

Lat: 39.44 Lon:-123.11 Focal depth: 4.37 km



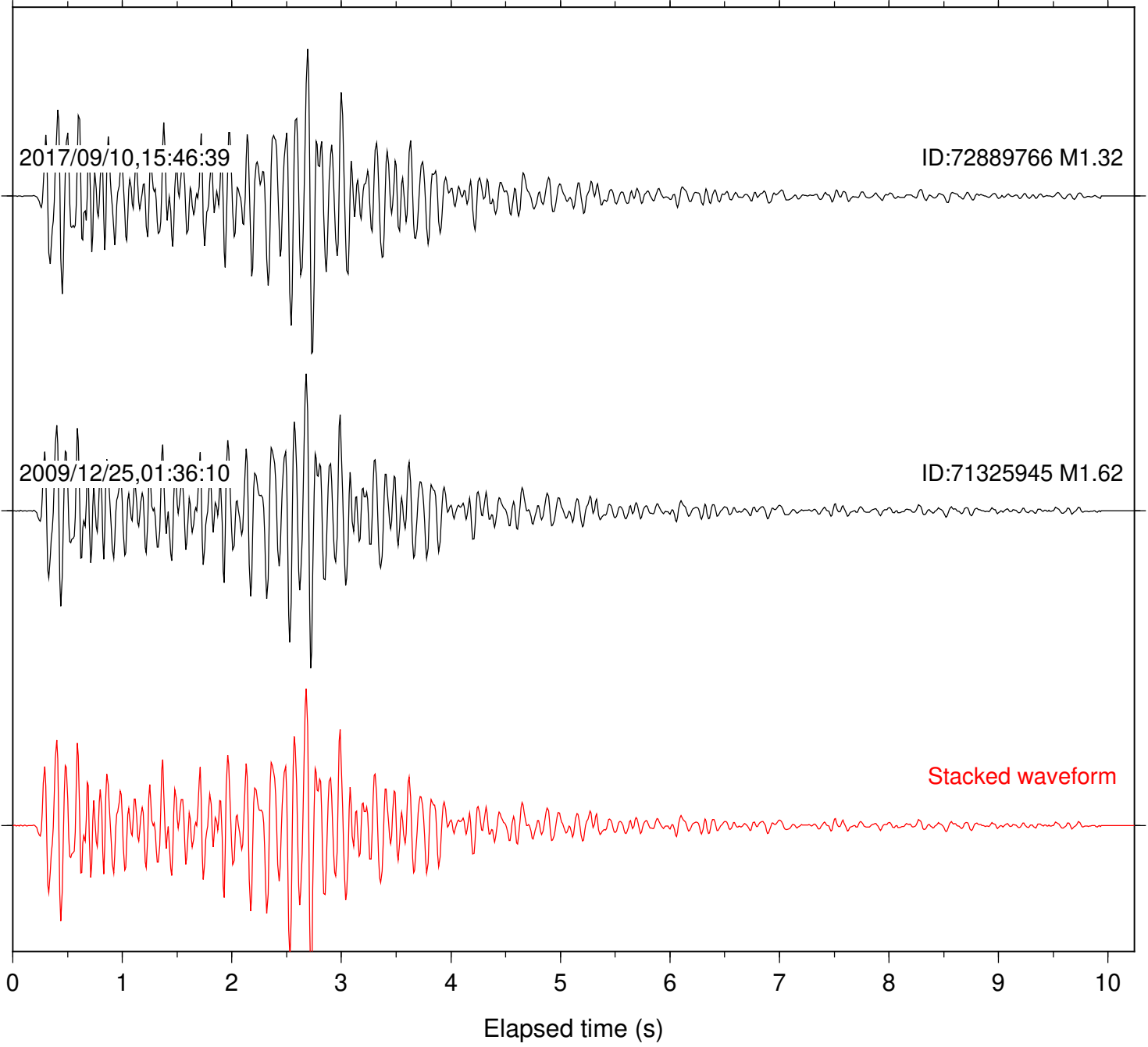
SeqID: MTJMC104 Station: HOPS Com: HHZ

Lat: 39.04 Lon:-123.09 Focal depth: 2.06 km



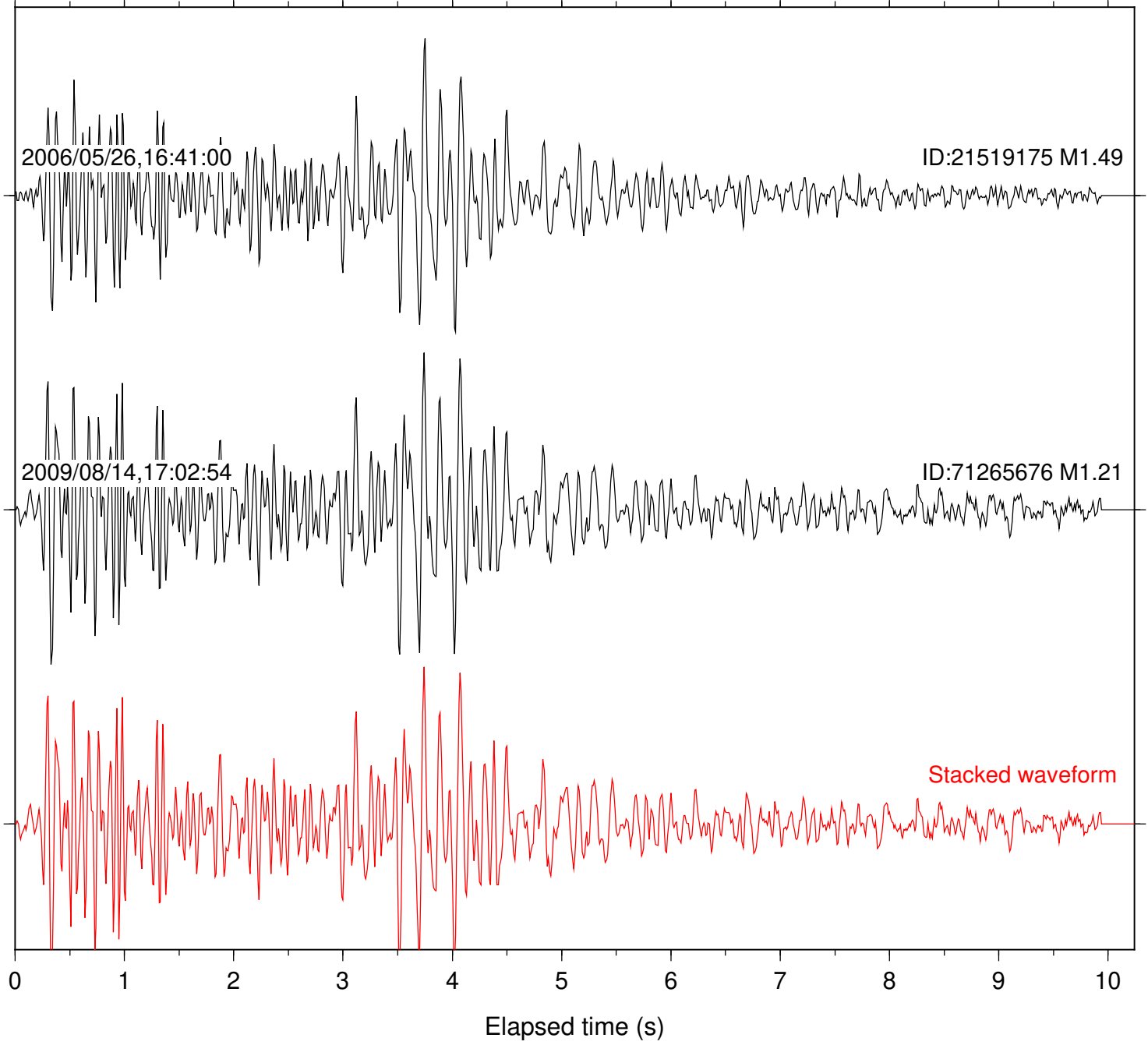
SeqID: MTJMC106 Station: HOPS Com: HHZ

Lat: 38.93 Lon:-123.04 Focal depth: 1.52 km



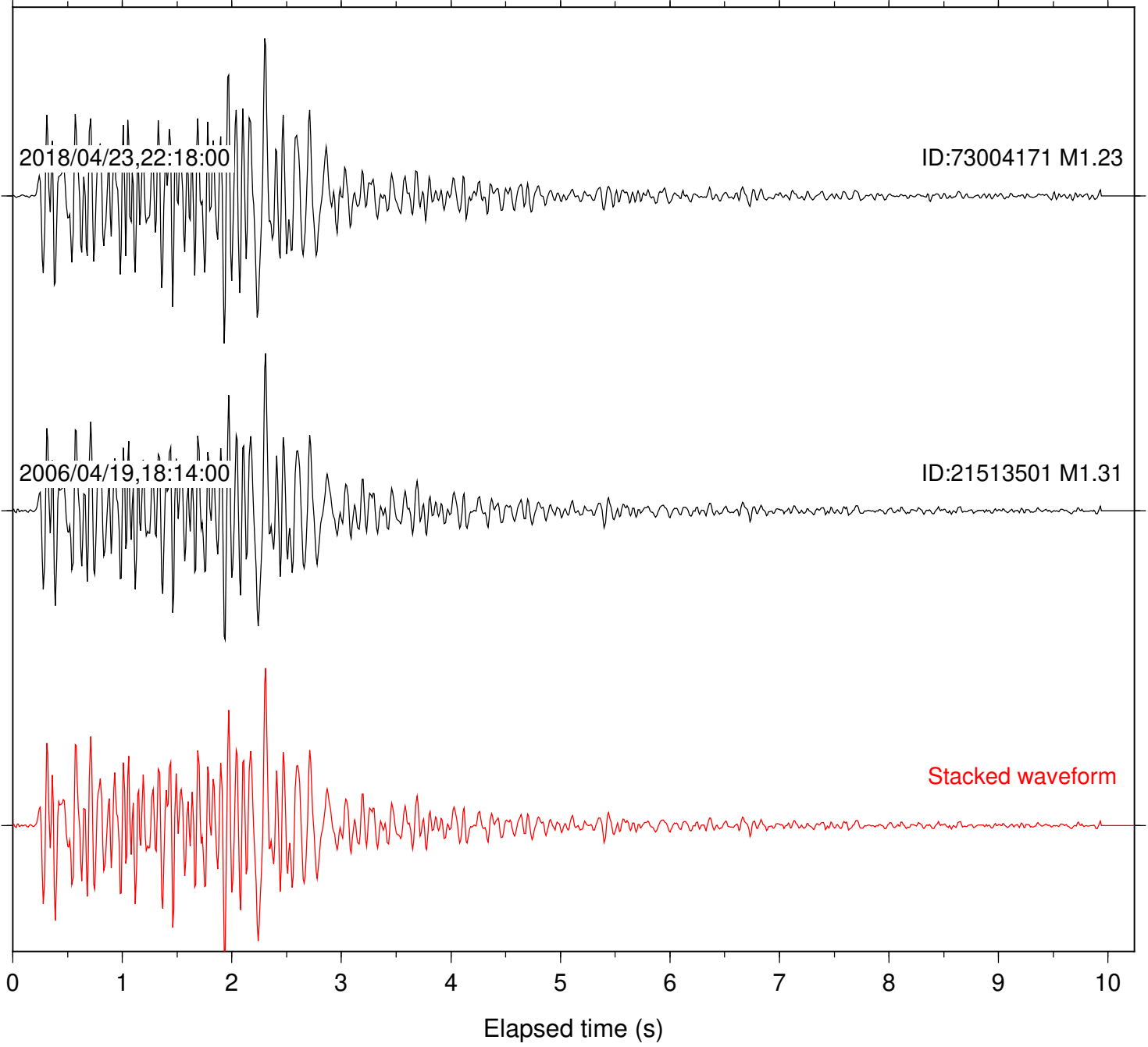
SeqID: MTJMC109 Station: HOPS Com: HHZ

Lat: 38.95 Lon:-123.28 Focal depth: 5.79 km



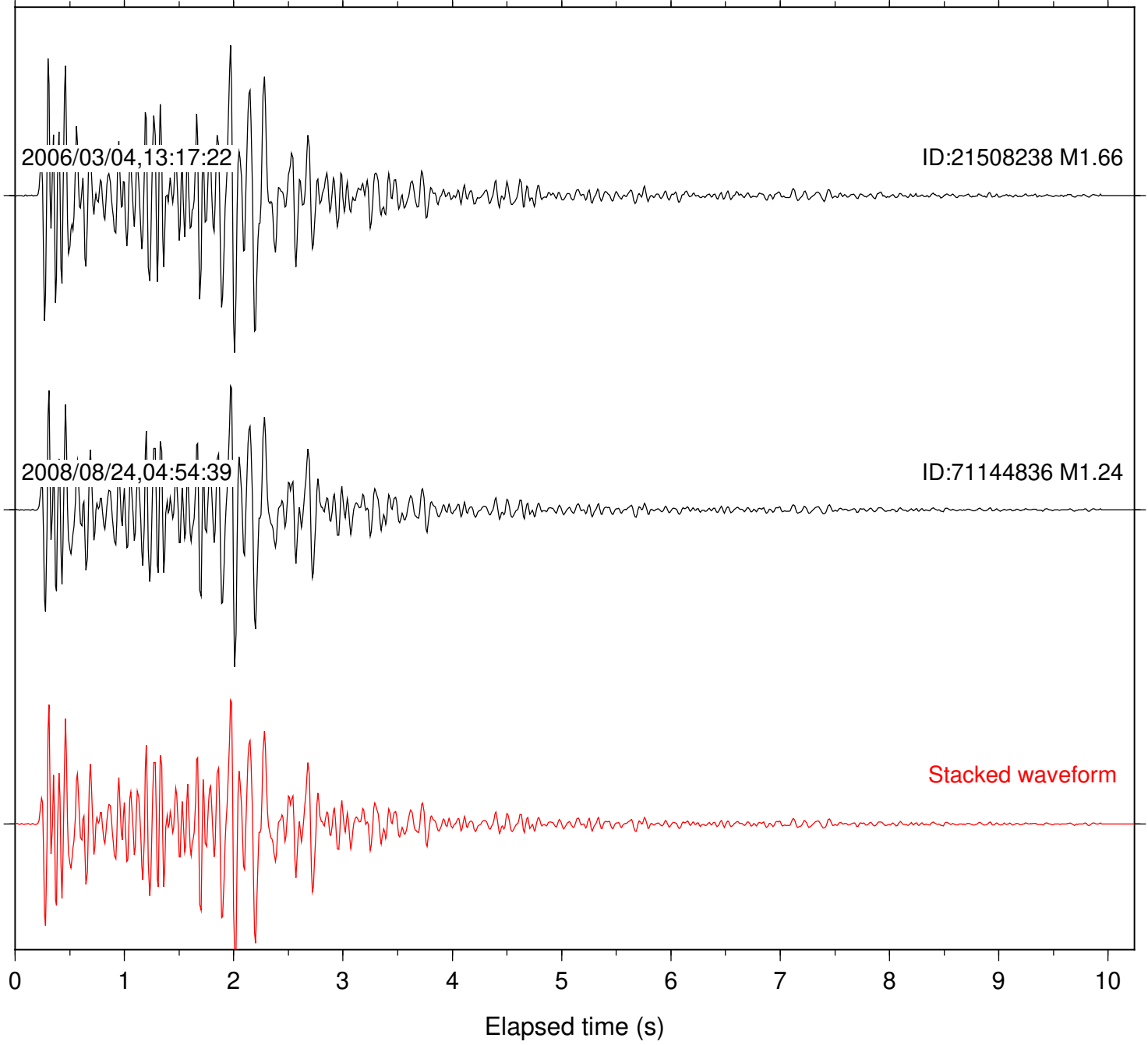
SeqID: MTJMC110 Station: HOPS Com: HHZ

Lat: 39.04 Lon:-123.12 Focal depth: 6.10 km



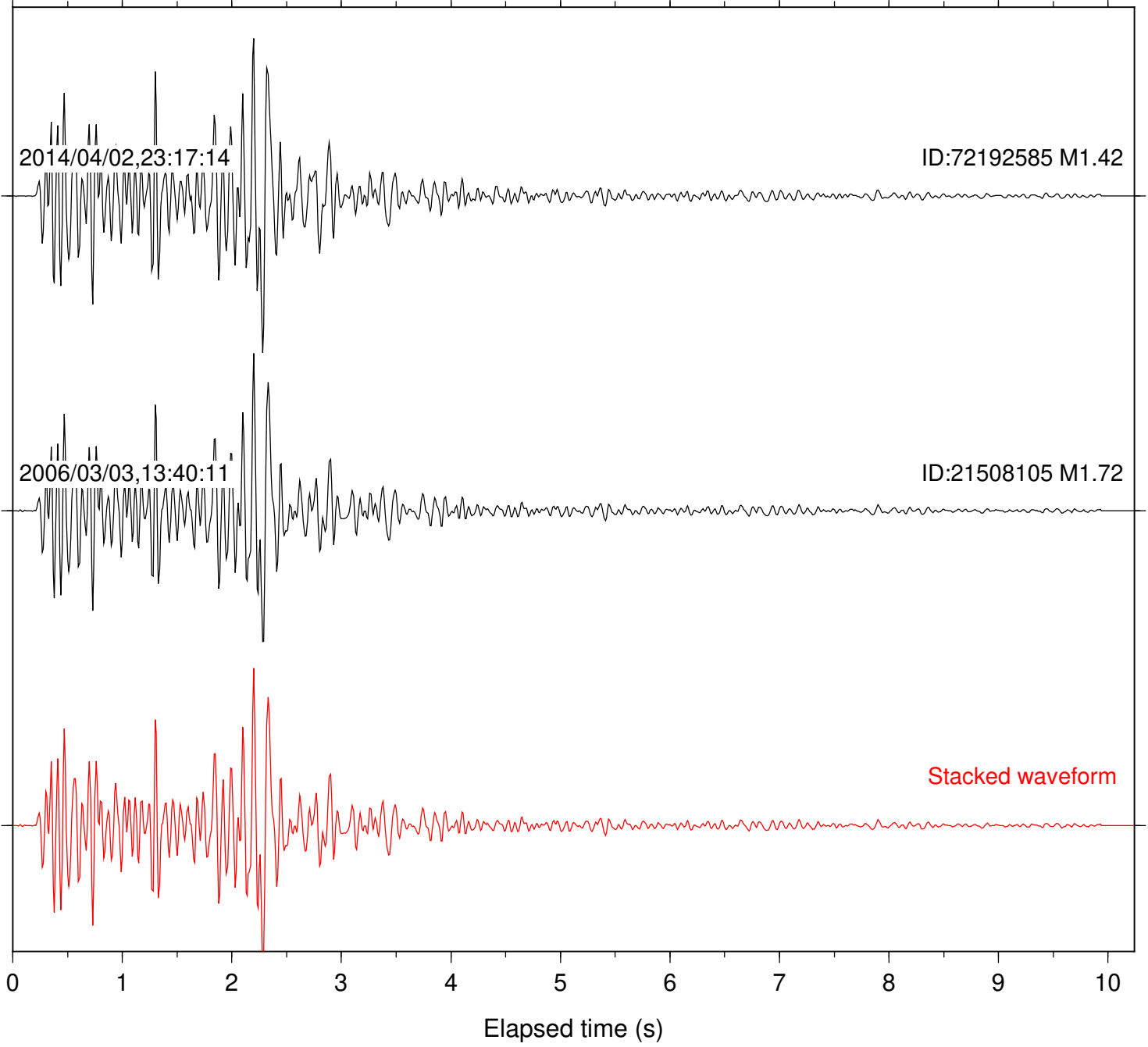
SeqID: MTJMC111 Station: HOPS Com: HHZ

Lat: 39.04 Lon:-123.12 Focal depth: 6.21 km



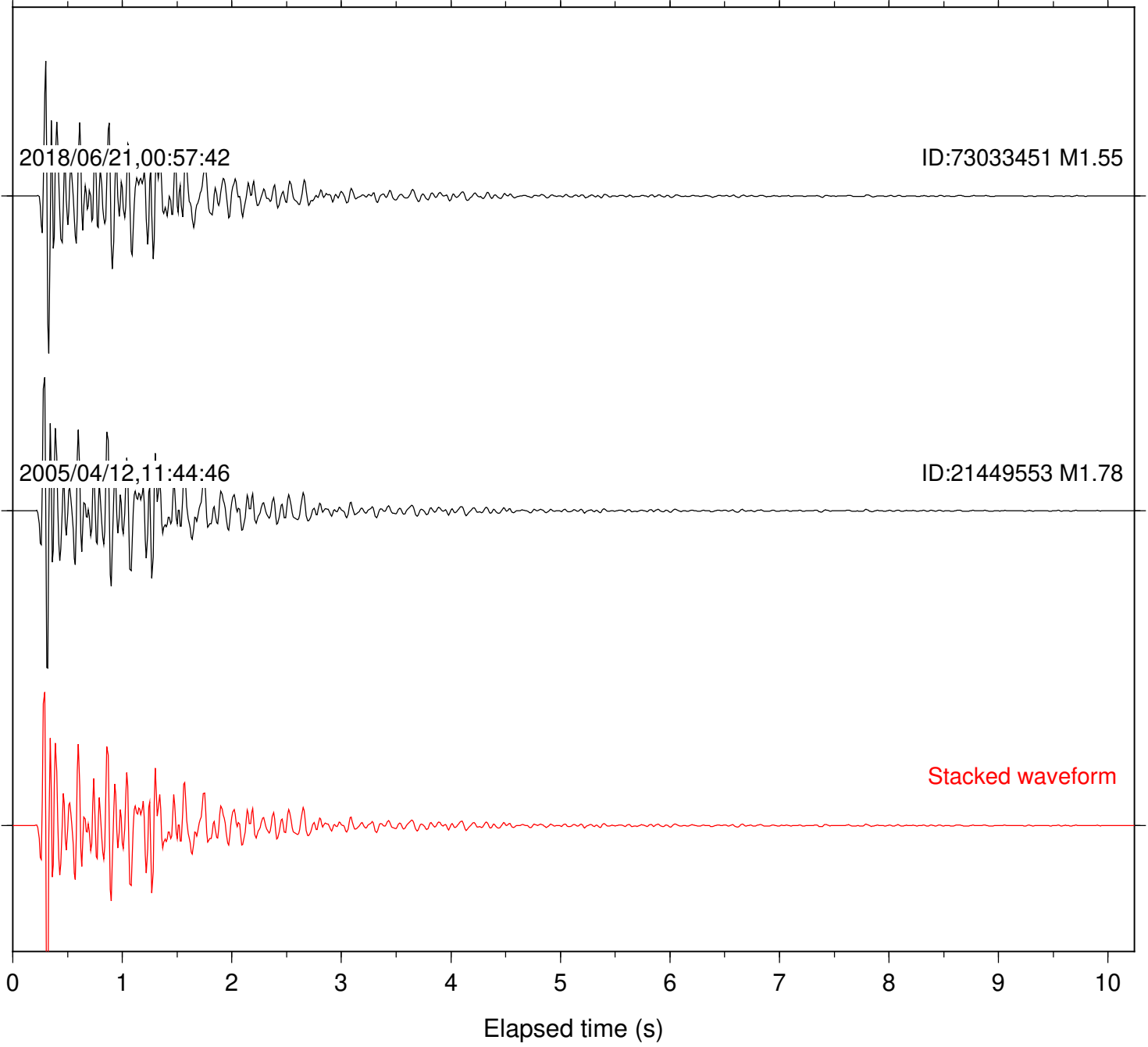
SeqID: MTJMC112 Station: HOPS Com: HHZ

Lat: 39.04 Lon:-123.12 Focal depth: 4.96 km



SeqID: MTJMC114 Station: HOPS Com: HHZ

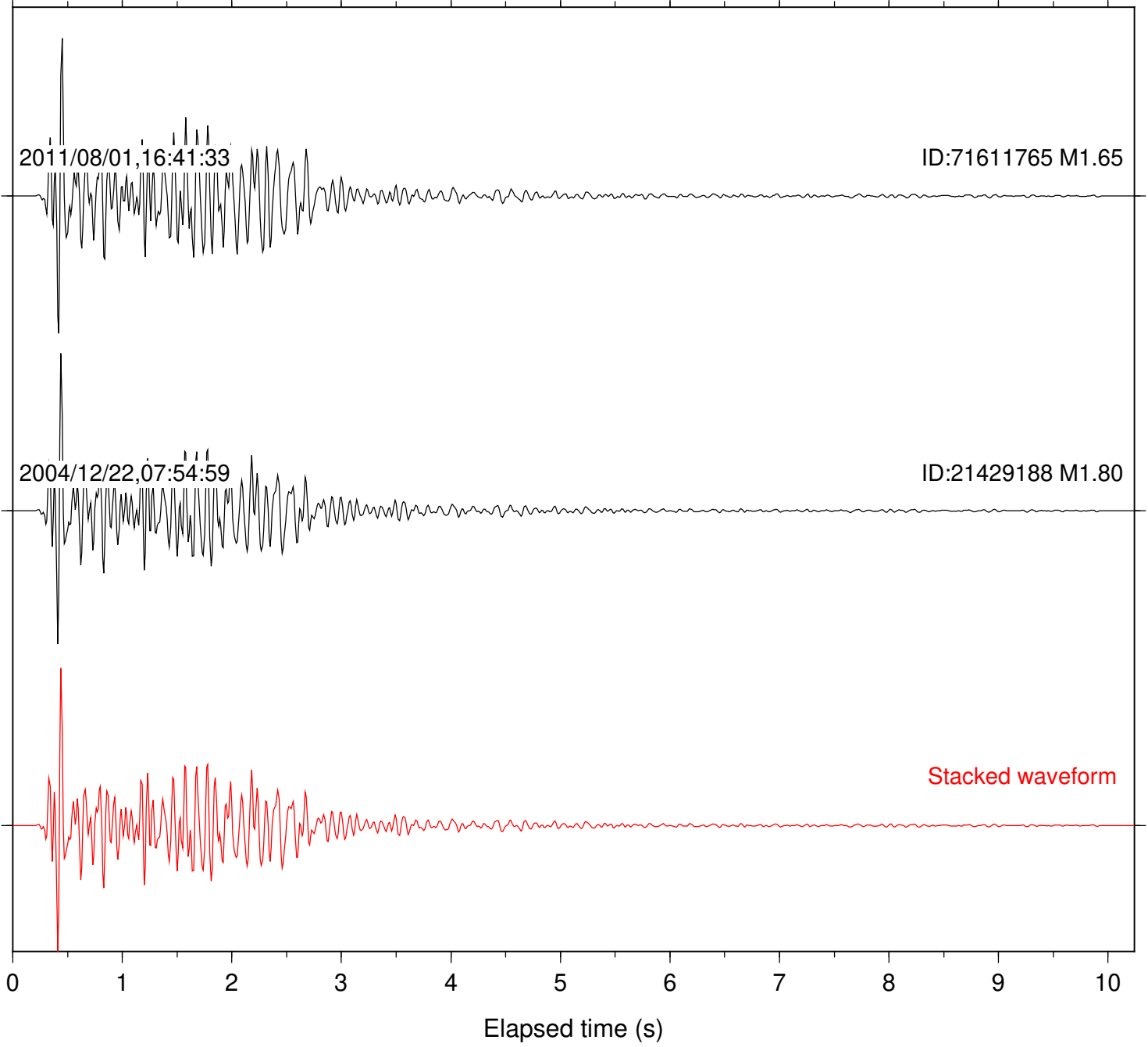
Lat: 39.01 Lon:-123.06 Focal depth: 2.31 km





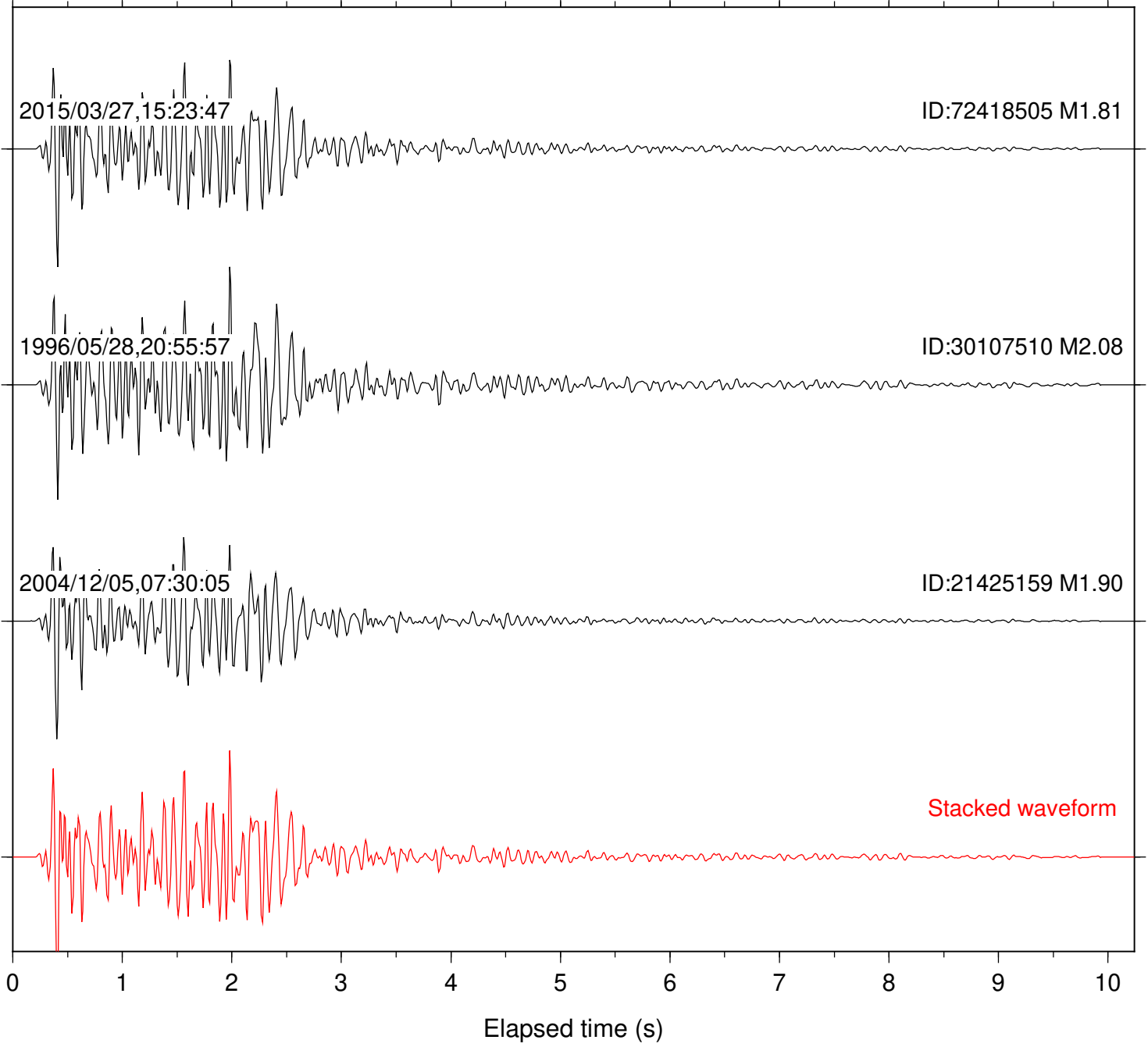
SeqID: MTJMC115 Station: HOPS Com: HHZ

Lat: 39.04 Lon:-123.06 Focal depth: 6.25 km



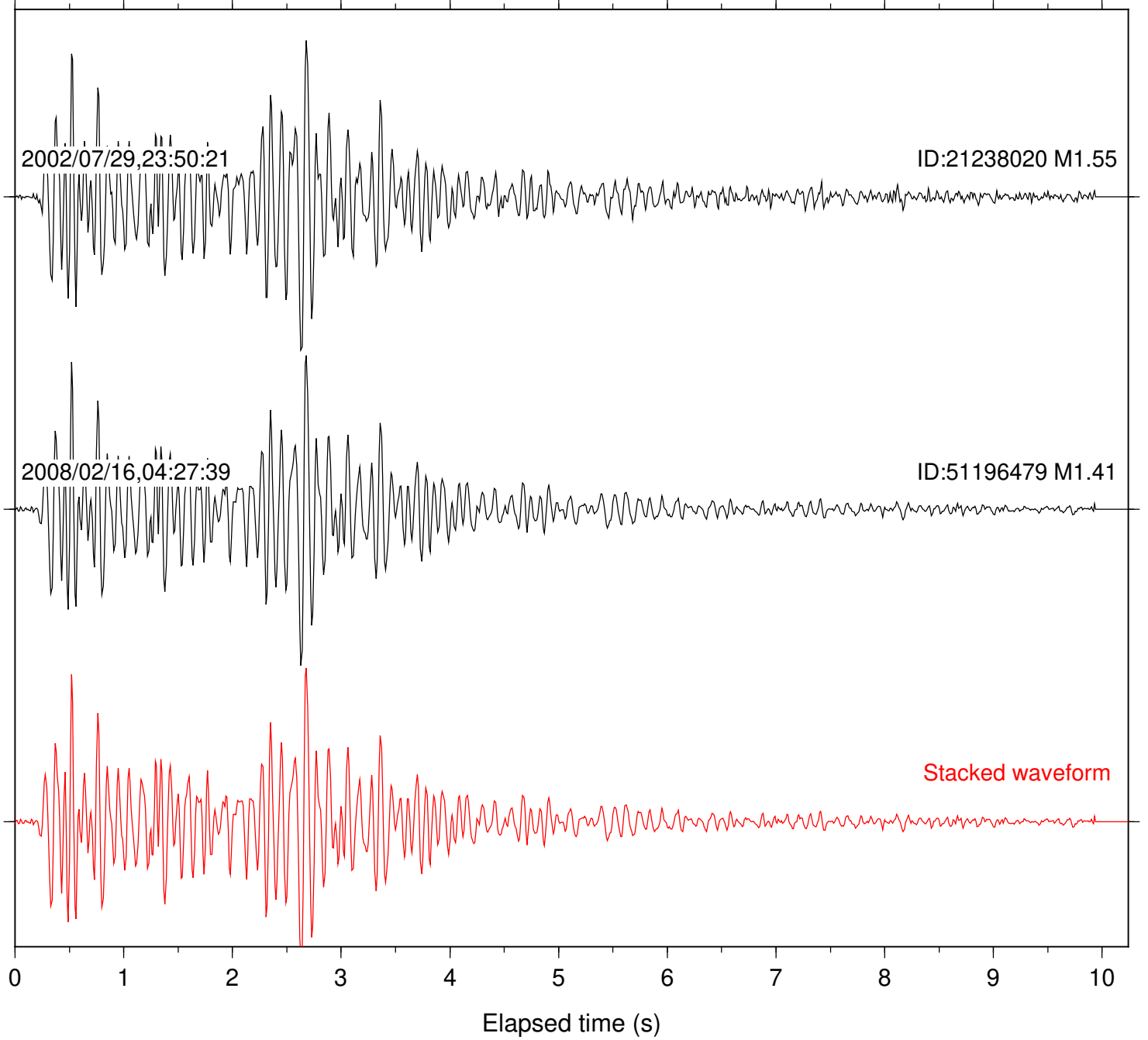
SeqID: MTJMC116 Station: HOPS Com: HHZ

Lat: 39.04 Lon:-123.06 Focal depth: 6.30 km



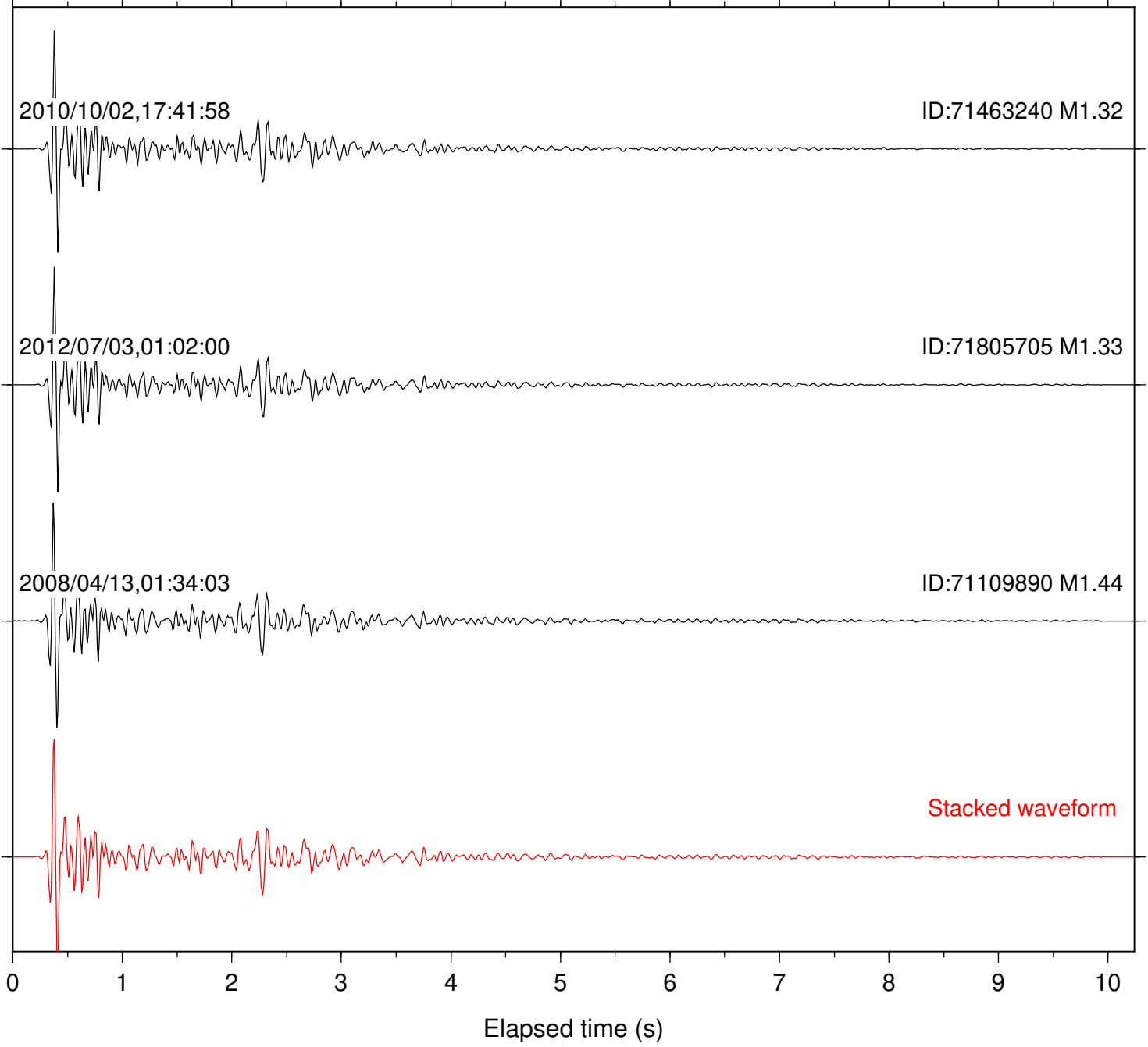
SeqID: MTJMC122 Station: HOPS Com: HHZ

Lat: 38.93 Lon:-123.03 Focal depth: 5.41 km



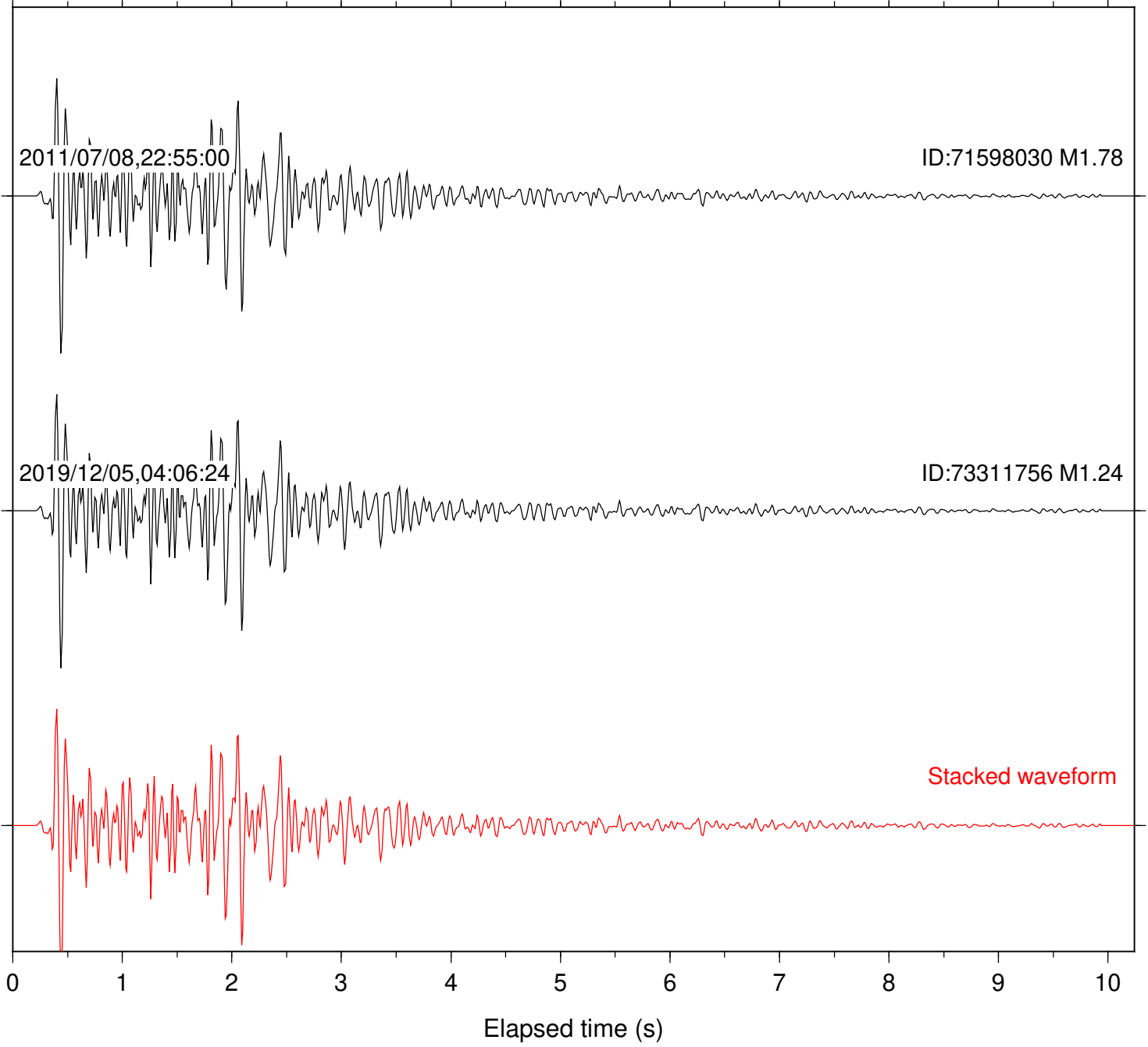
SeqID: MTJMC136 Station: HOPS Com: HHZ

Lat: 39.07 Lon:-123.07 Focal depth: 7.10 km



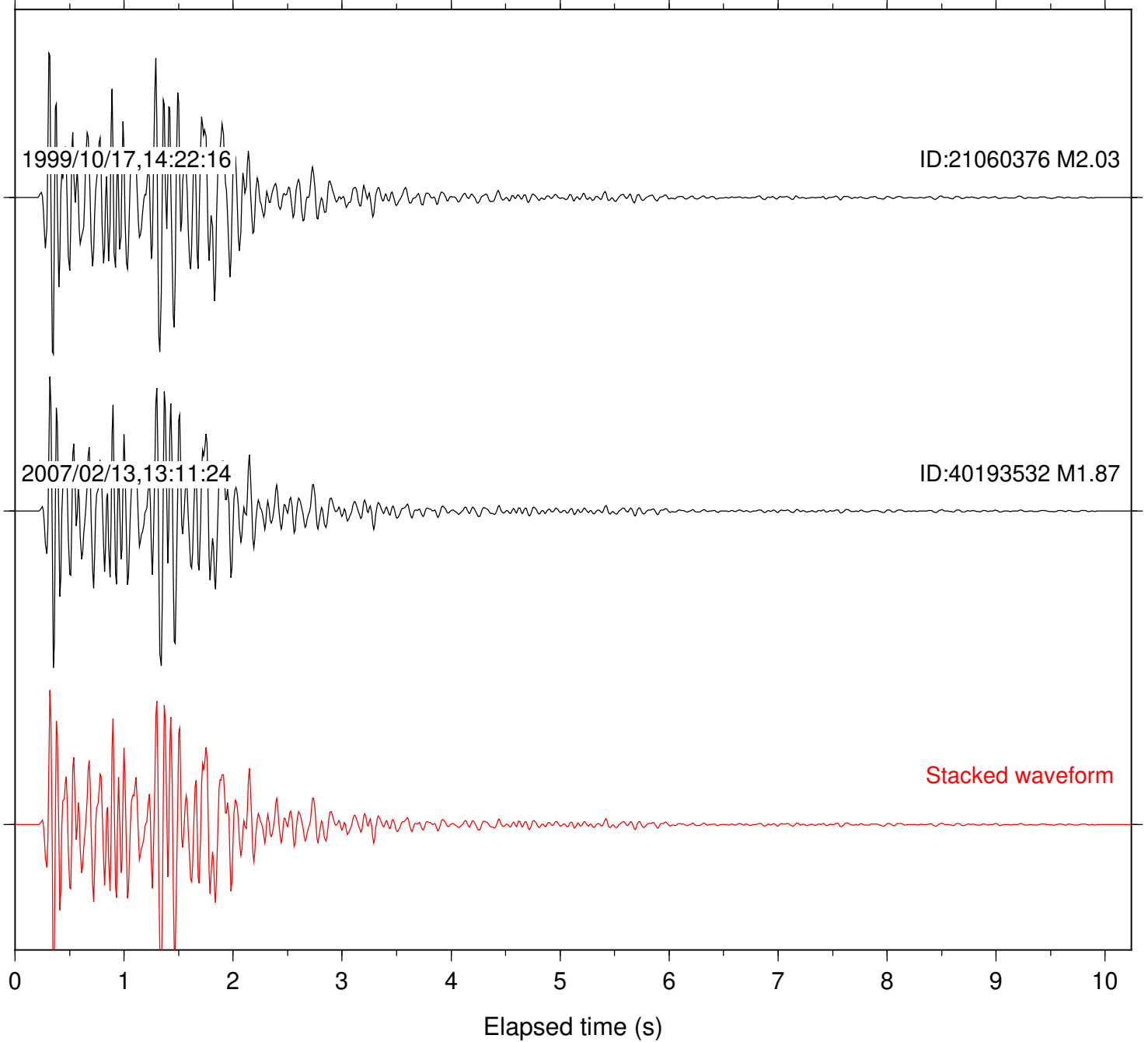
SeqID: MTJMC145 Station: HOPS Com: HHZ

Lat: 38.97 Lon:-123.03 Focal depth: 5.50 km



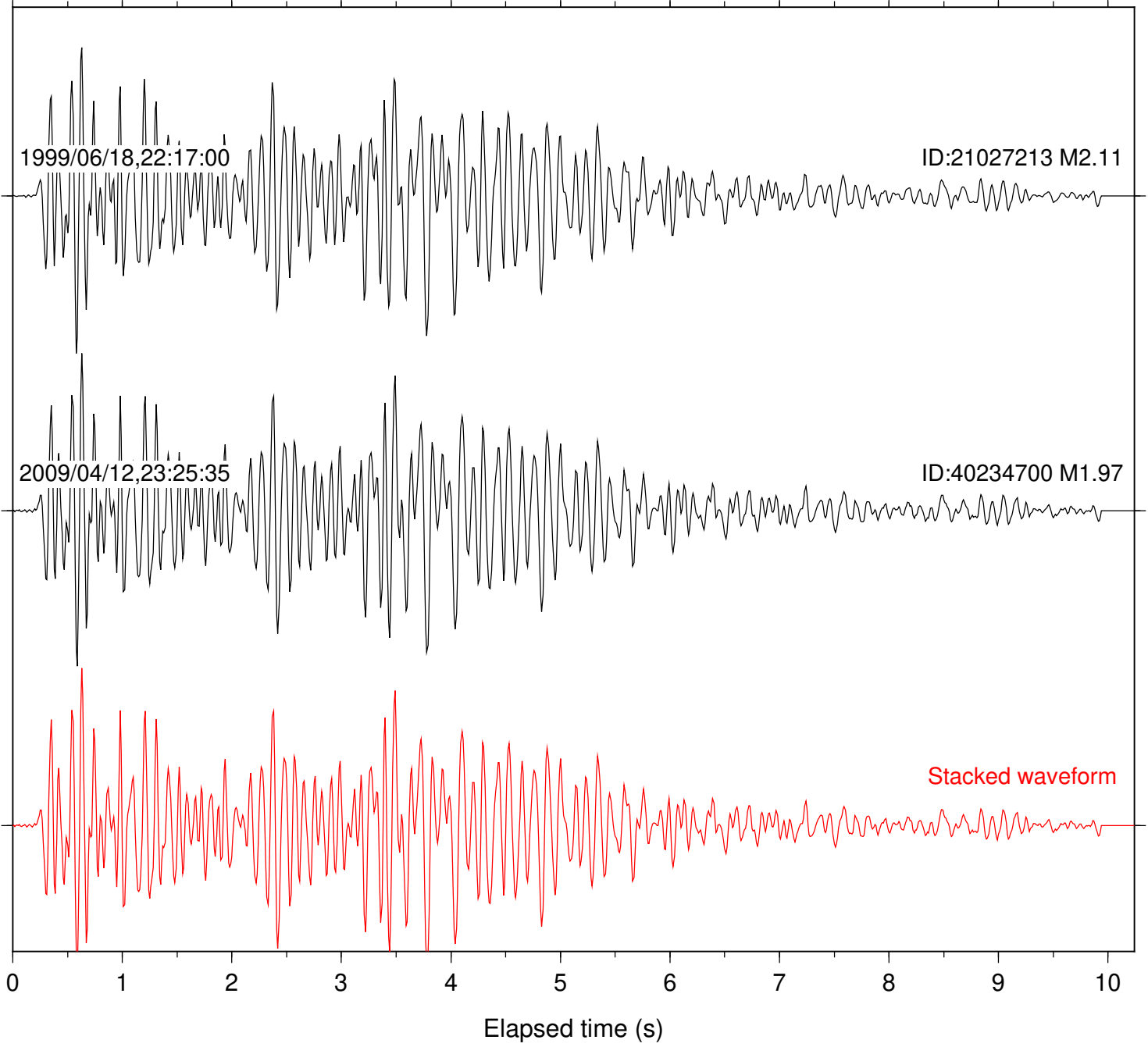
SeqID: MTJMC146 Station: HOPS Com: HHZ

Lat: 39.02 Lon:-123.07 Focal depth: 1.96 km



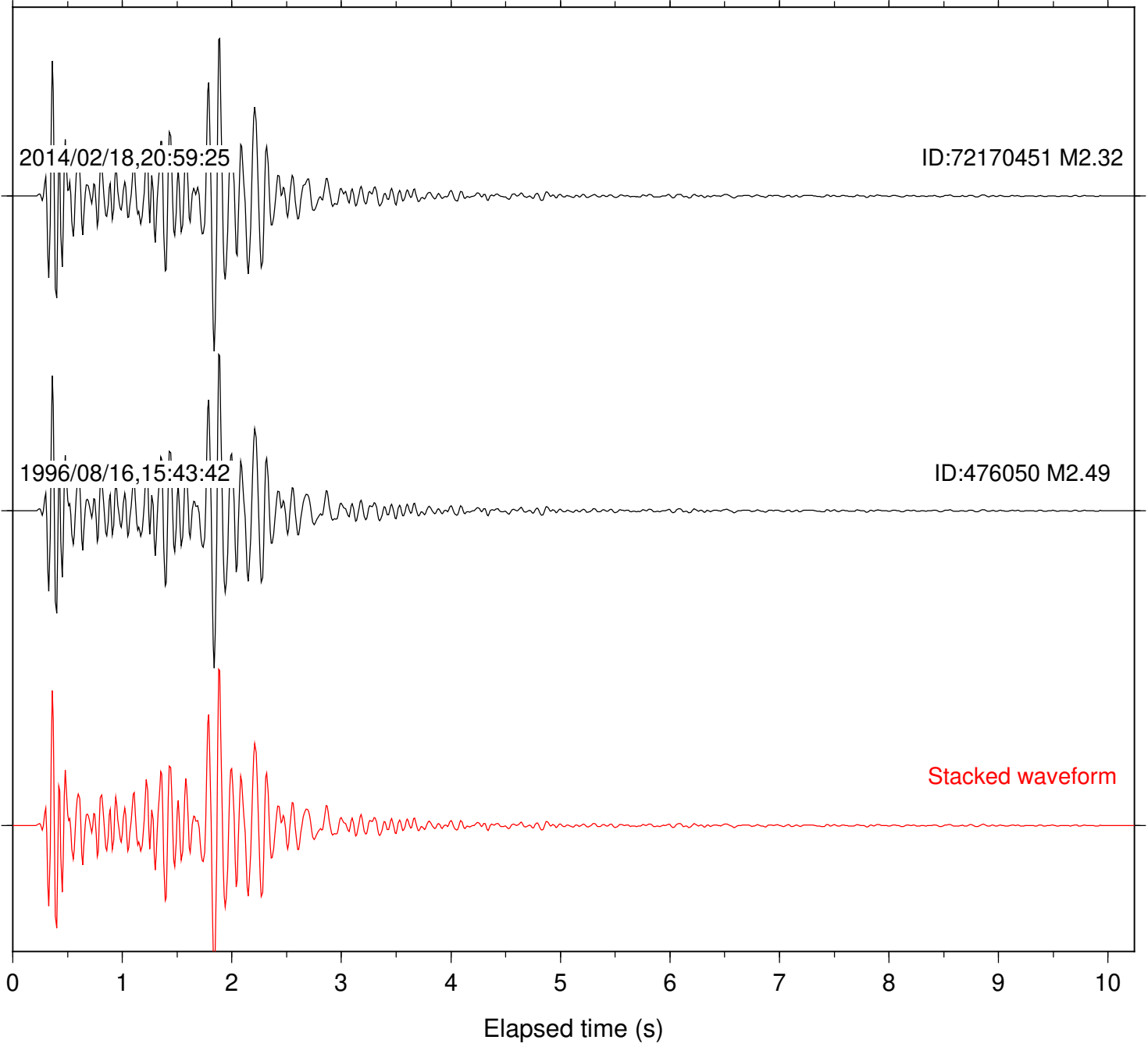
SeqID: MTJMC148 Station: HOPS Com: HHZ

Lat: 38.88 Lon:-122.95 Focal depth: 5.13 km



SeqID: MTJMC158 Station: HOPS Com: HHZ

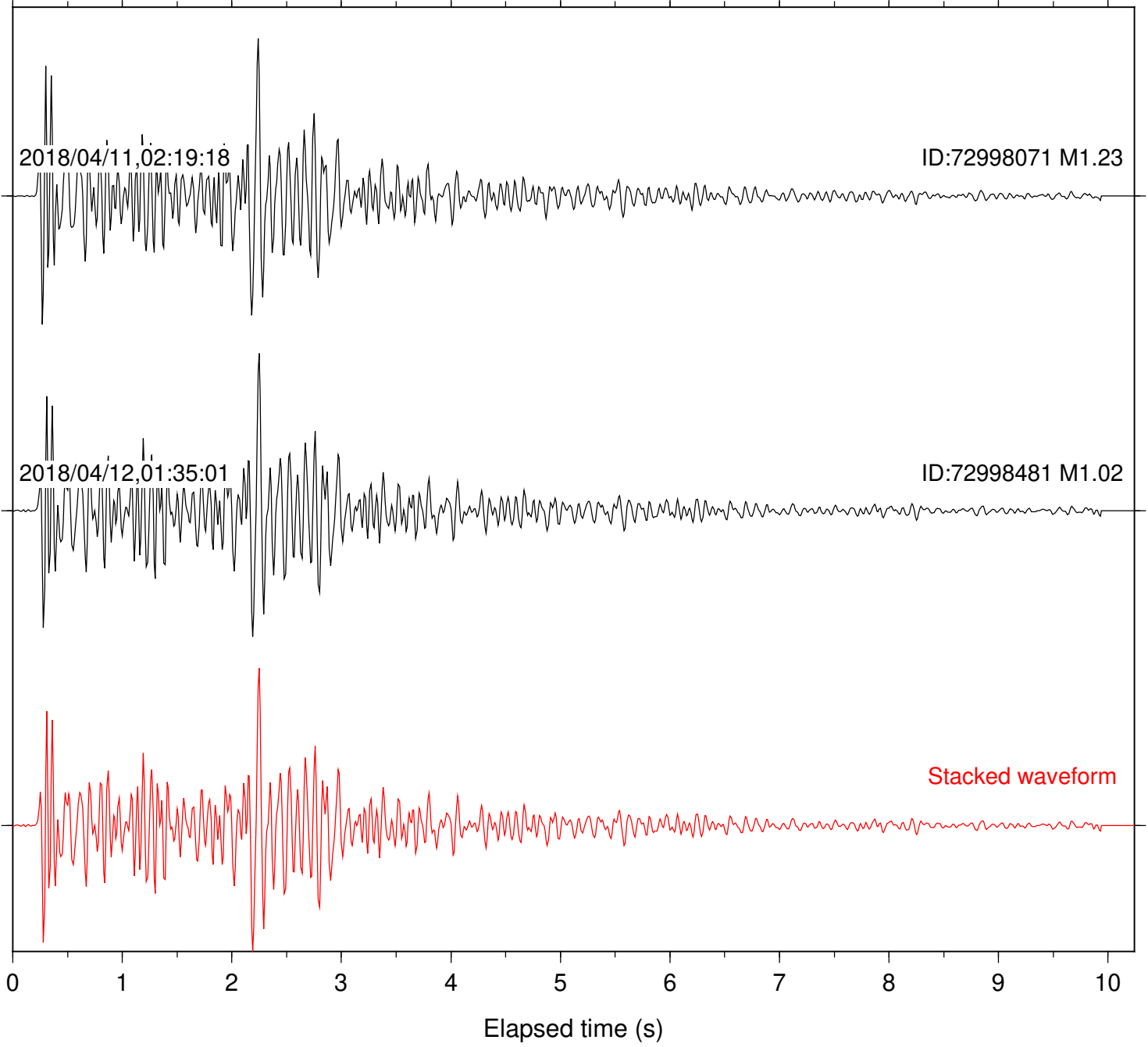
Lat: 39.05 Lon:-123.09 Focal depth: 3.26 km





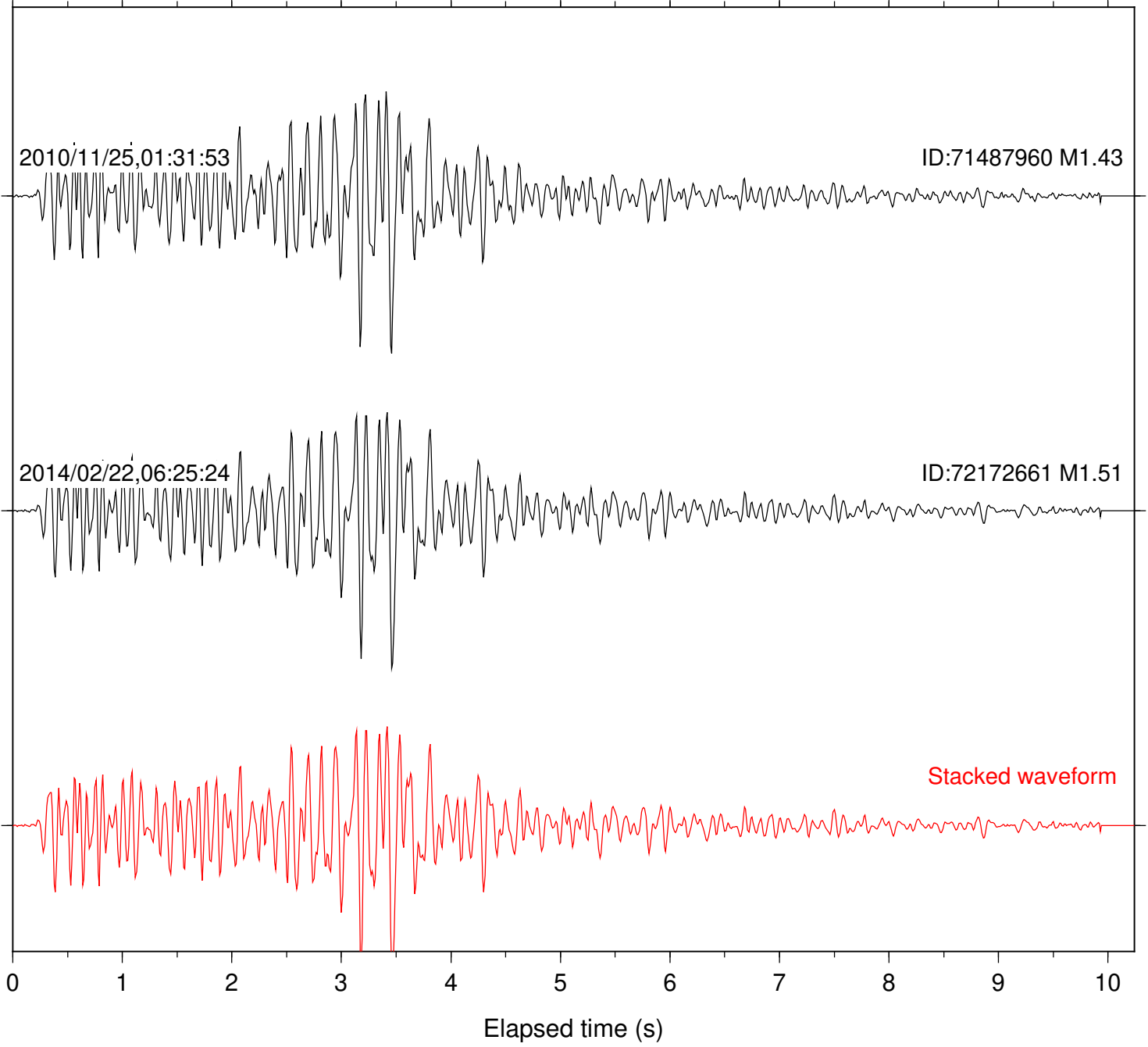
SeqID: MTJMC15 Station: HOPS Com: HHZ

Lat: 39.01 Lon:-123.20 Focal depth: -0.18 km



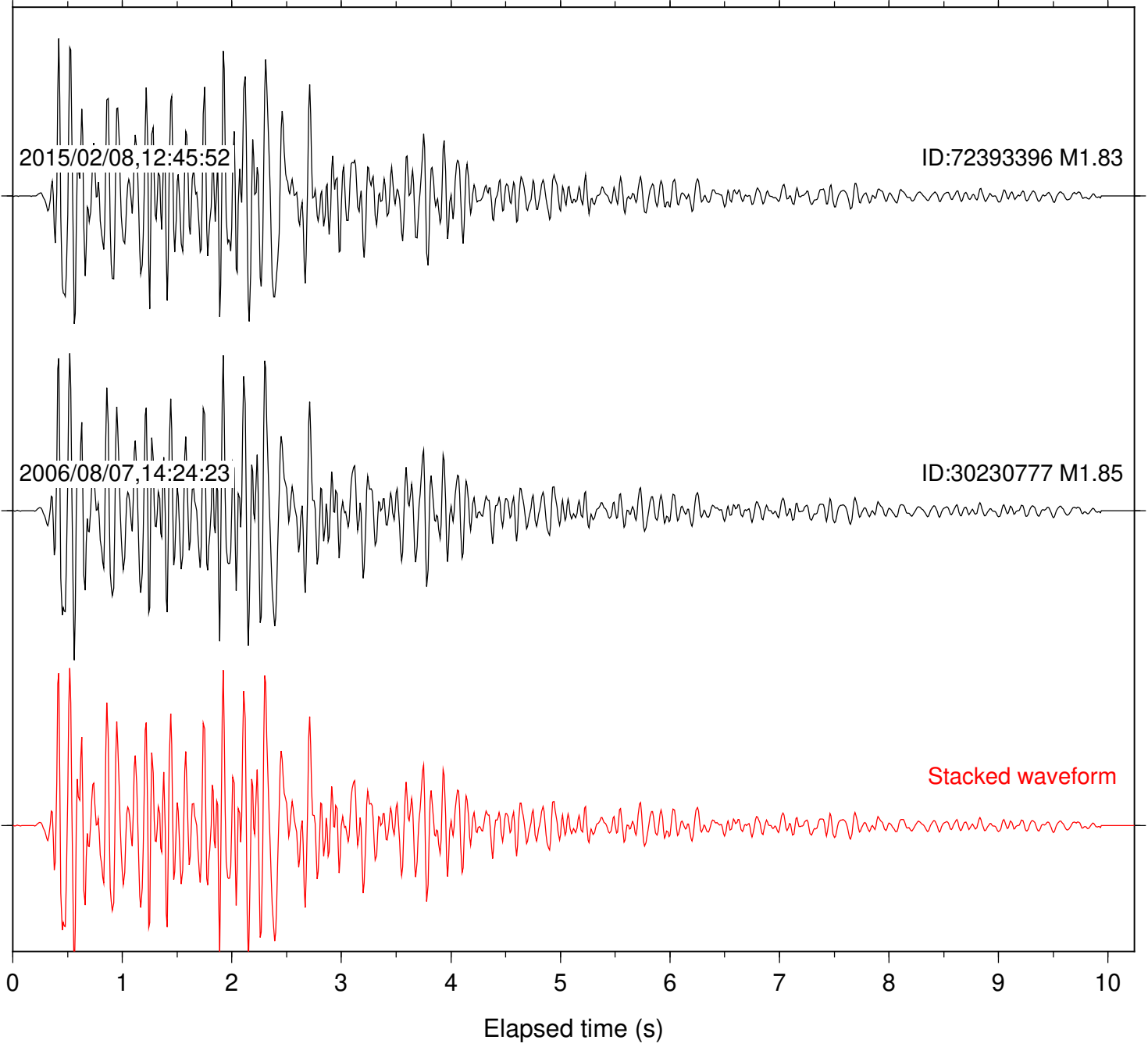
SeqID: MTJMC161 Station: HOPS Com: HHZ

Lat: 38.90 Lon:-123.00 Focal depth: 3.75 km



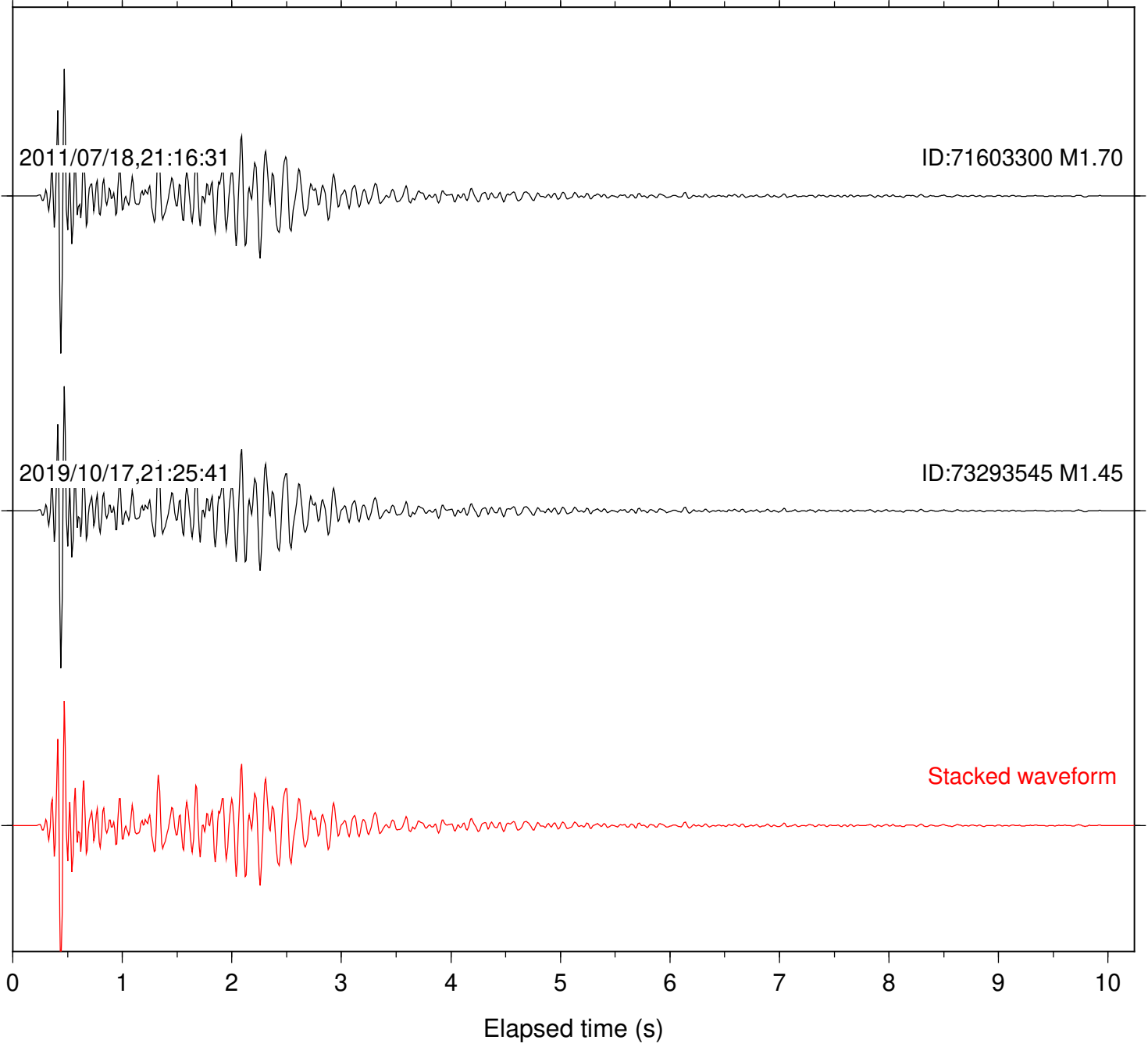
SeqID: MTJMC183 Station: HOPS Com: HHZ

Lat: 38.96 Lon:-123.02 Focal depth: 6.48 km



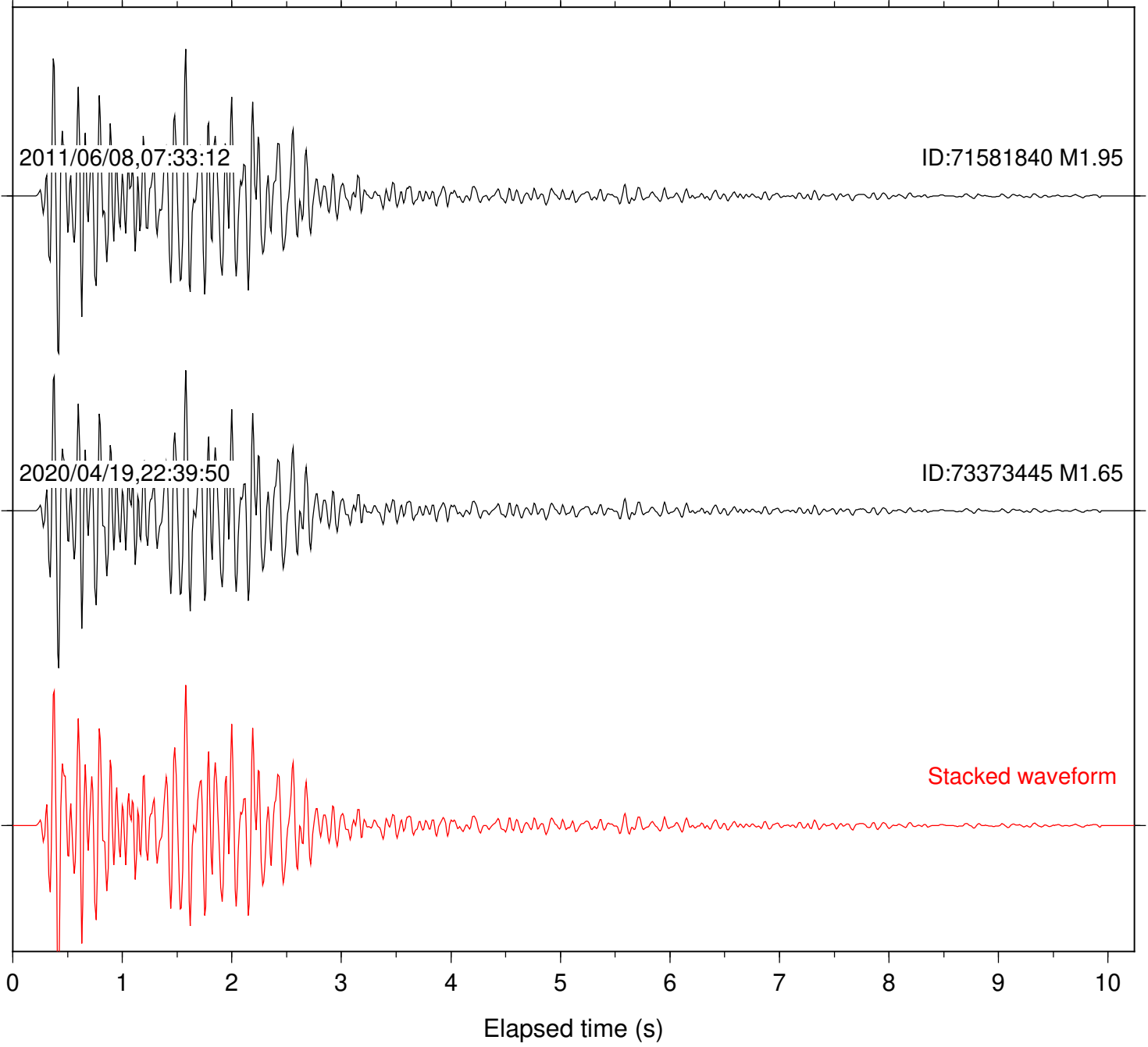
SeqID: MTJMC53 Station: HOPS Com: HHZ

Lat: 39.05 Lon:-123.07 Focal depth: 6.20 km



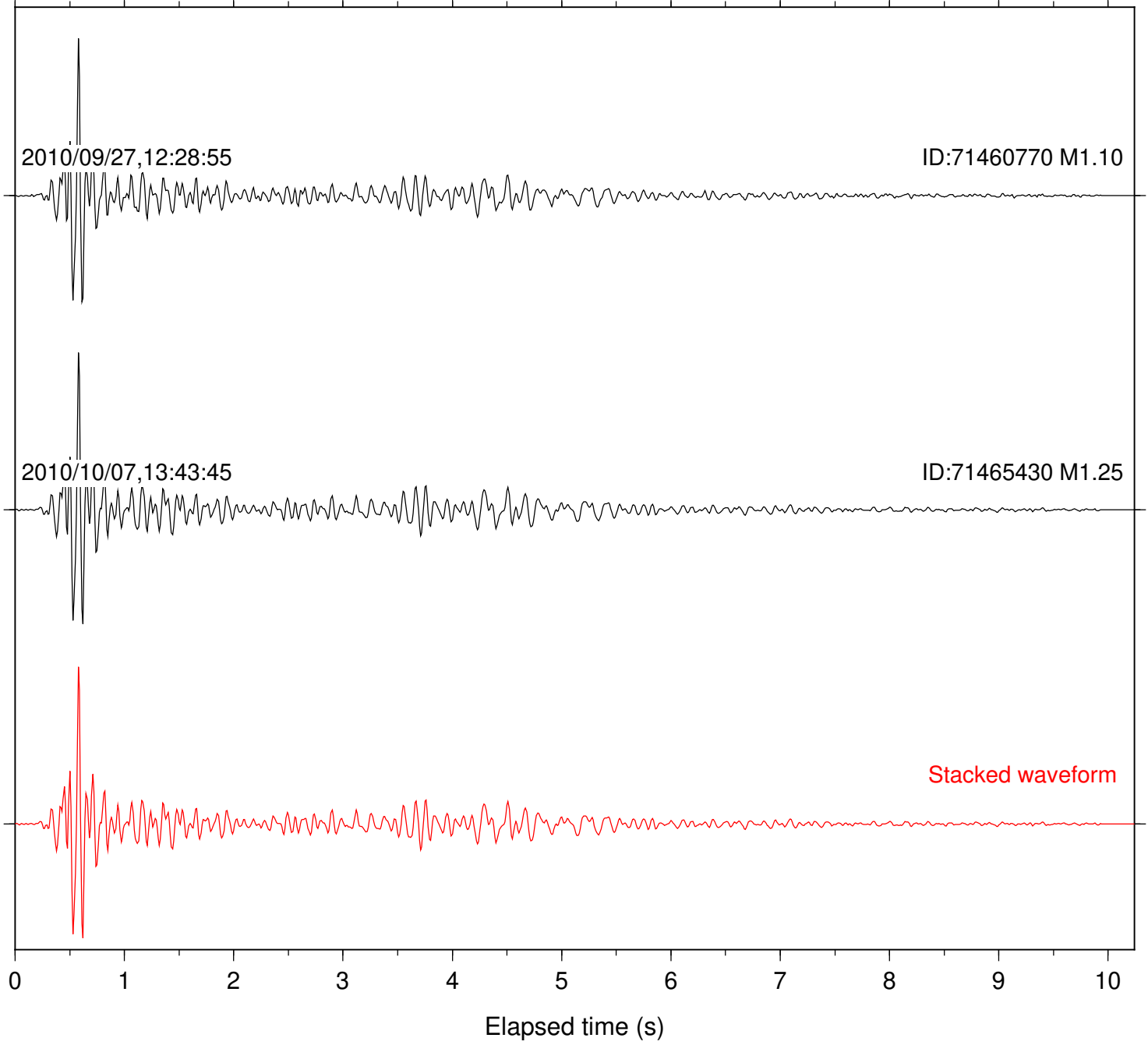
SeqID: MTJMC55 Station: HOPS Com: HHZ

Lat: 39.04 Lon:-123.06 Focal depth: 5.45 km



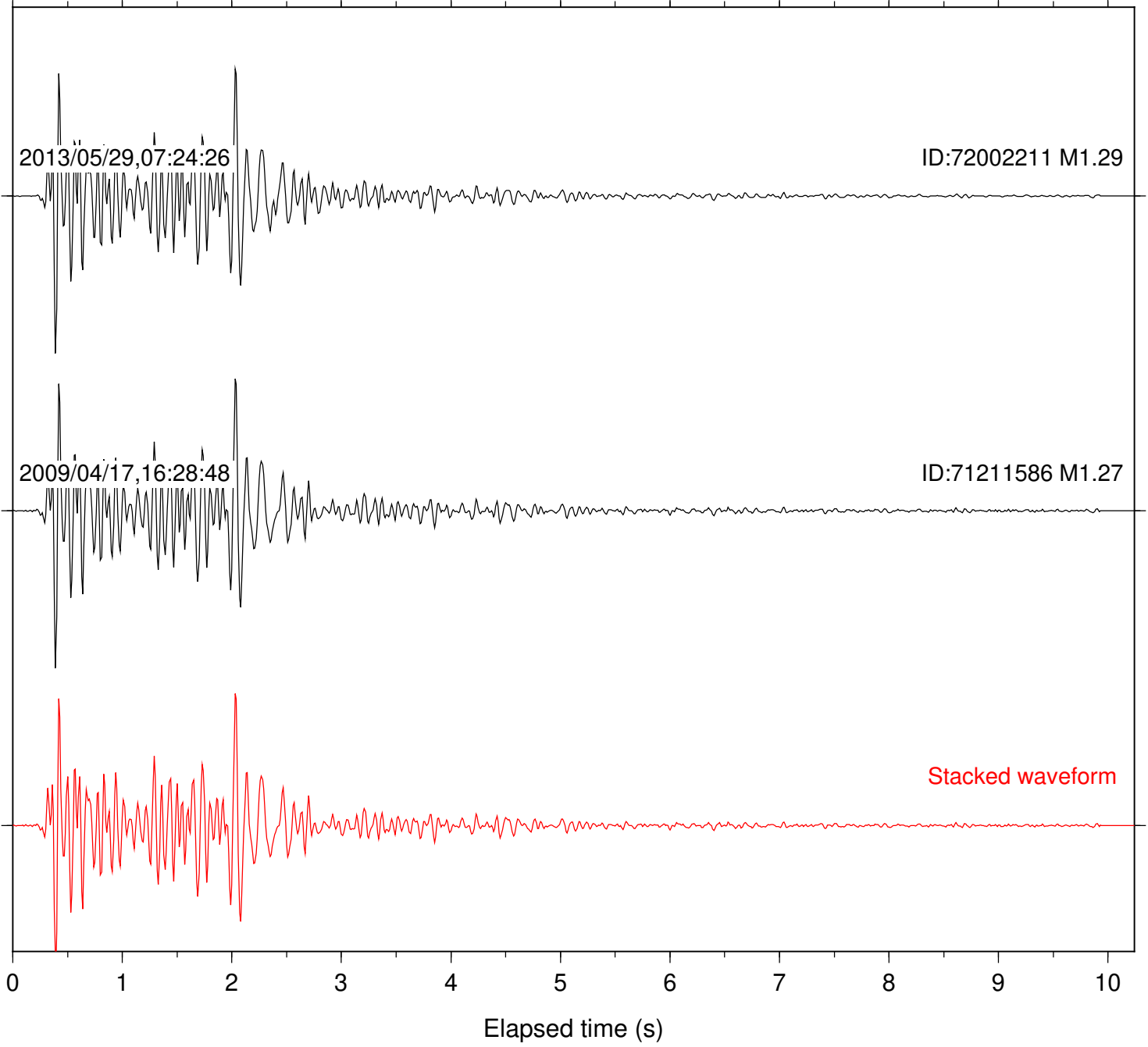
SeqID: MTJMC62 Station: HOPS Com: HHZ

Lat: 38.92 Lon:-122.88 Focal depth: 3.32 km



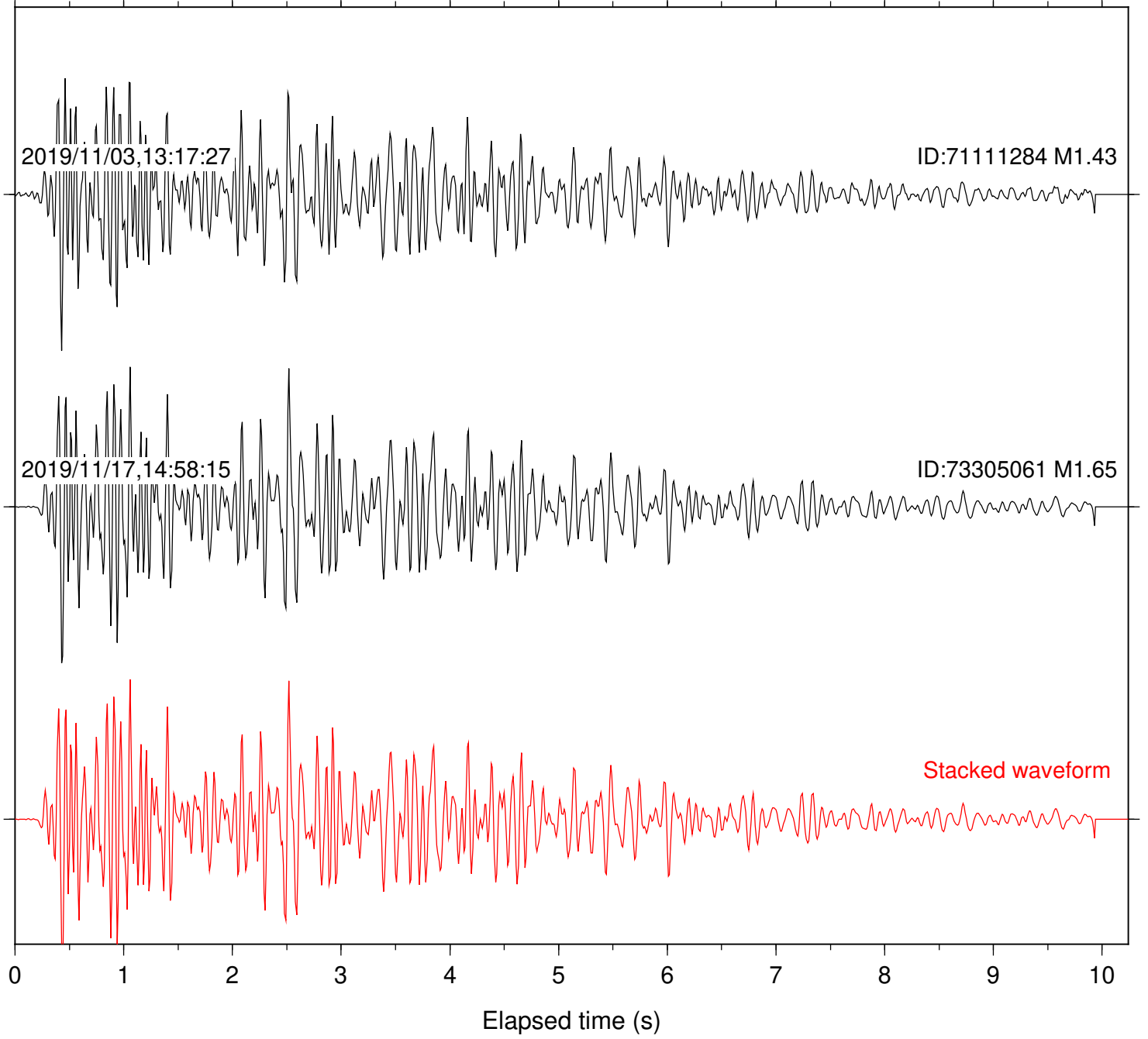
SeqID: MTJMC80 Station: HOPS Com: HHZ

Lat: 39.04 Lon:-123.06 Focal depth: 6.44 km



SeqID: MTJMC84 Station: HOPS Com: HHZ

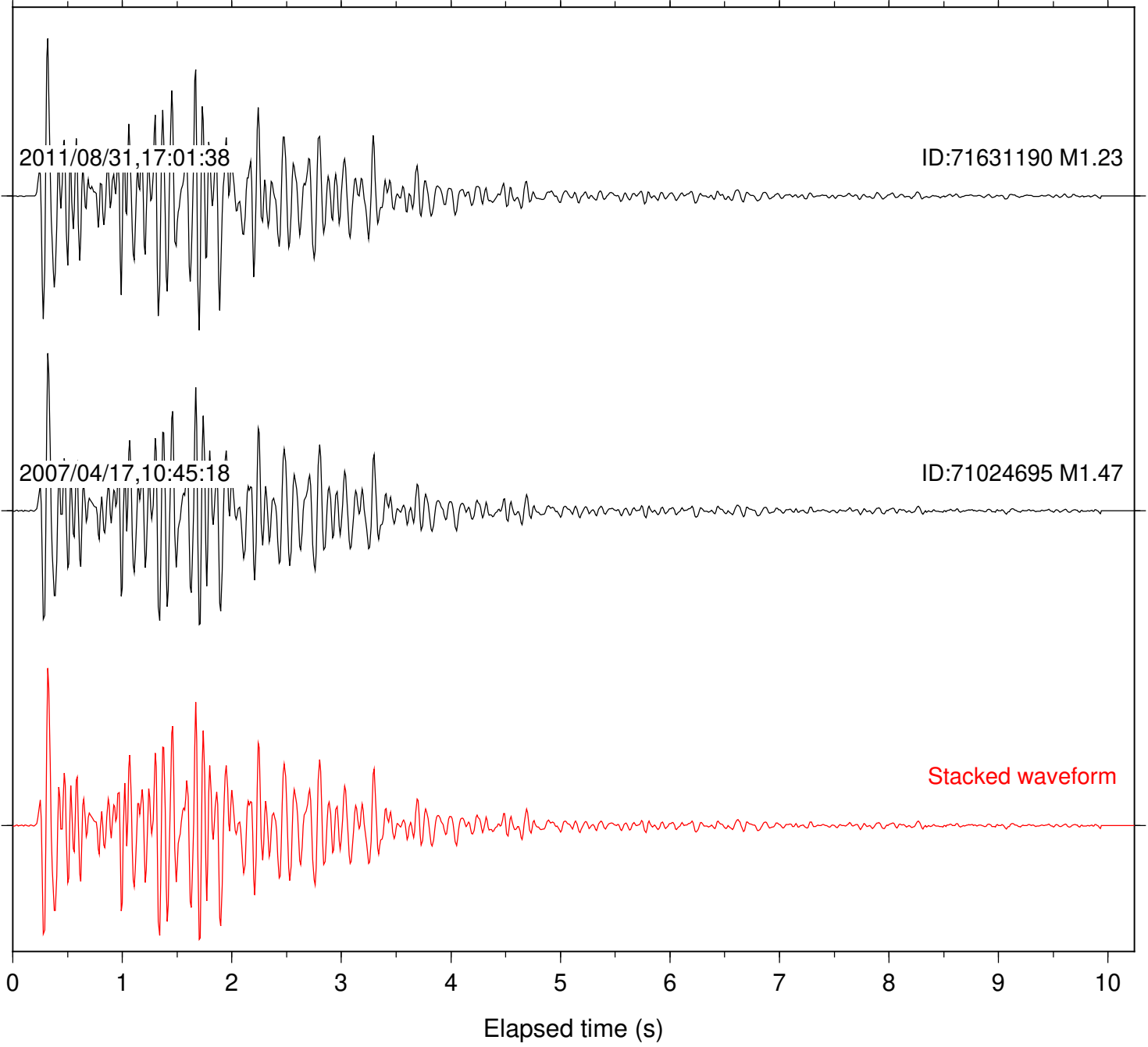
Lat: 39.13 Lon:-122.96 Focal depth: 0.42 km





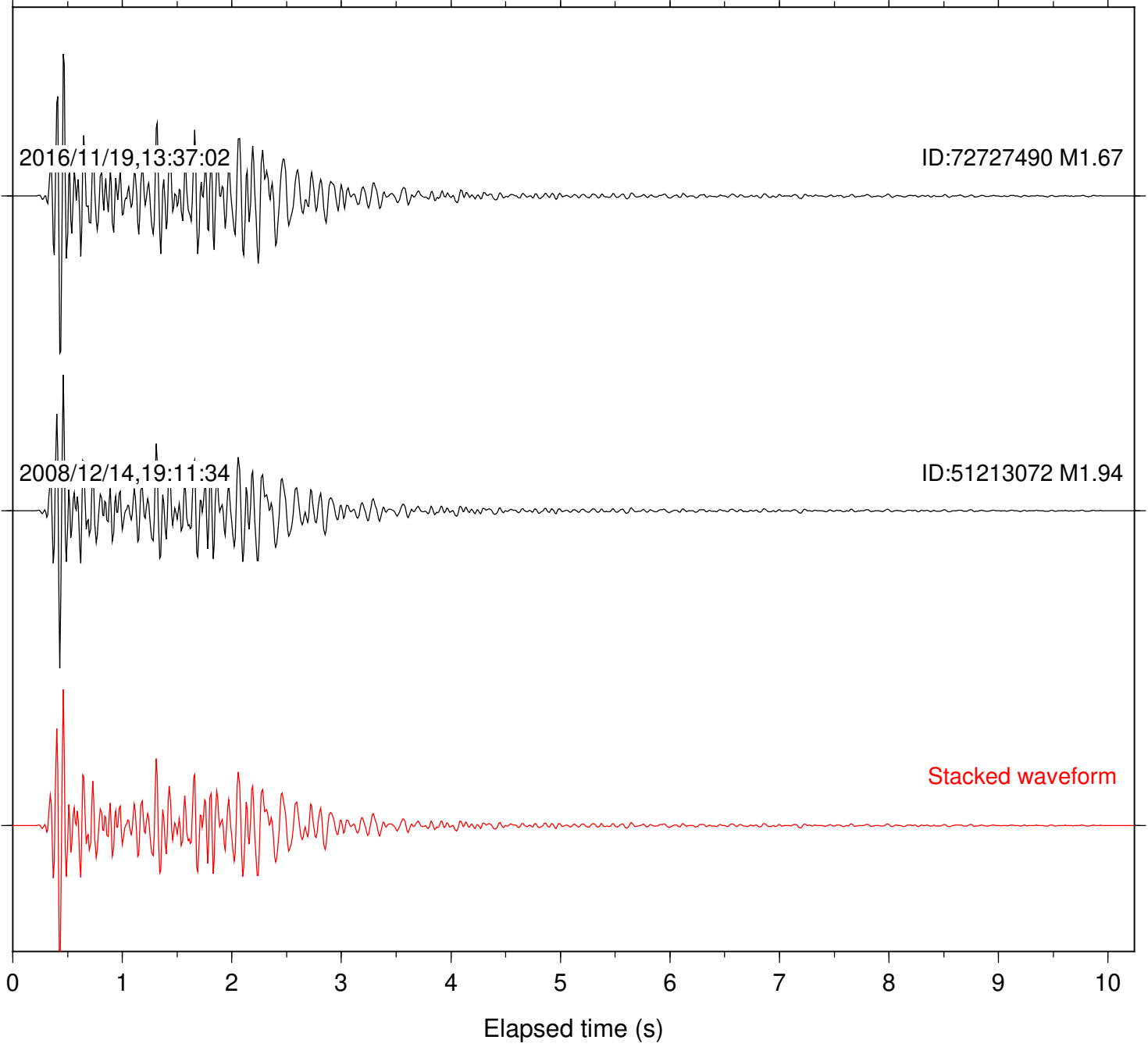
SeqID: MTJMC88 Station: HOPS Com: HHZ

Lat: 38.96 Lon:-123.06 Focal depth: 2.21 km



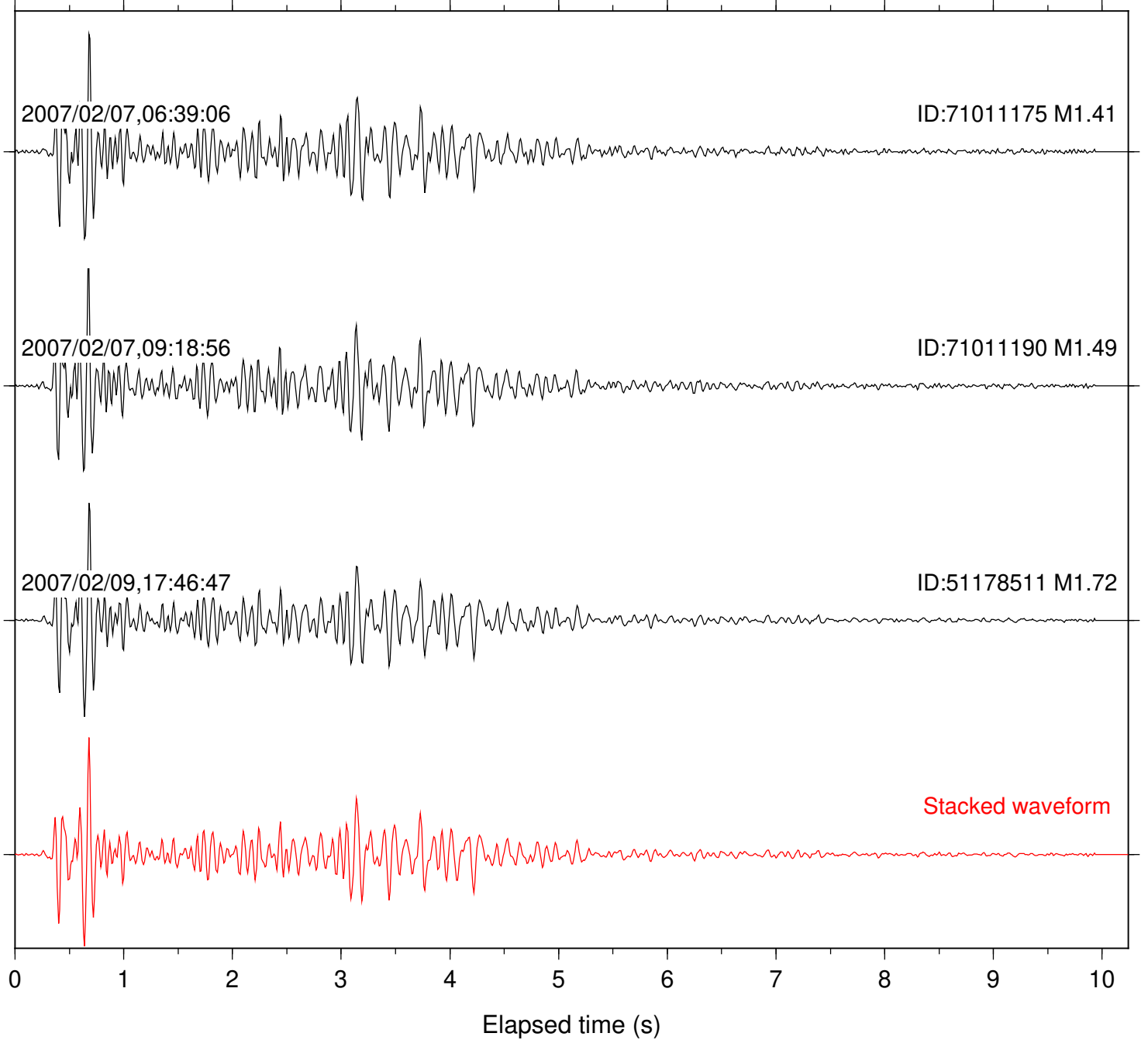
SeqID: MTJMC90 Station: HOPS Com: HHZ

Lat: 39.05 Lon:-123.06 Focal depth: 6.07 km



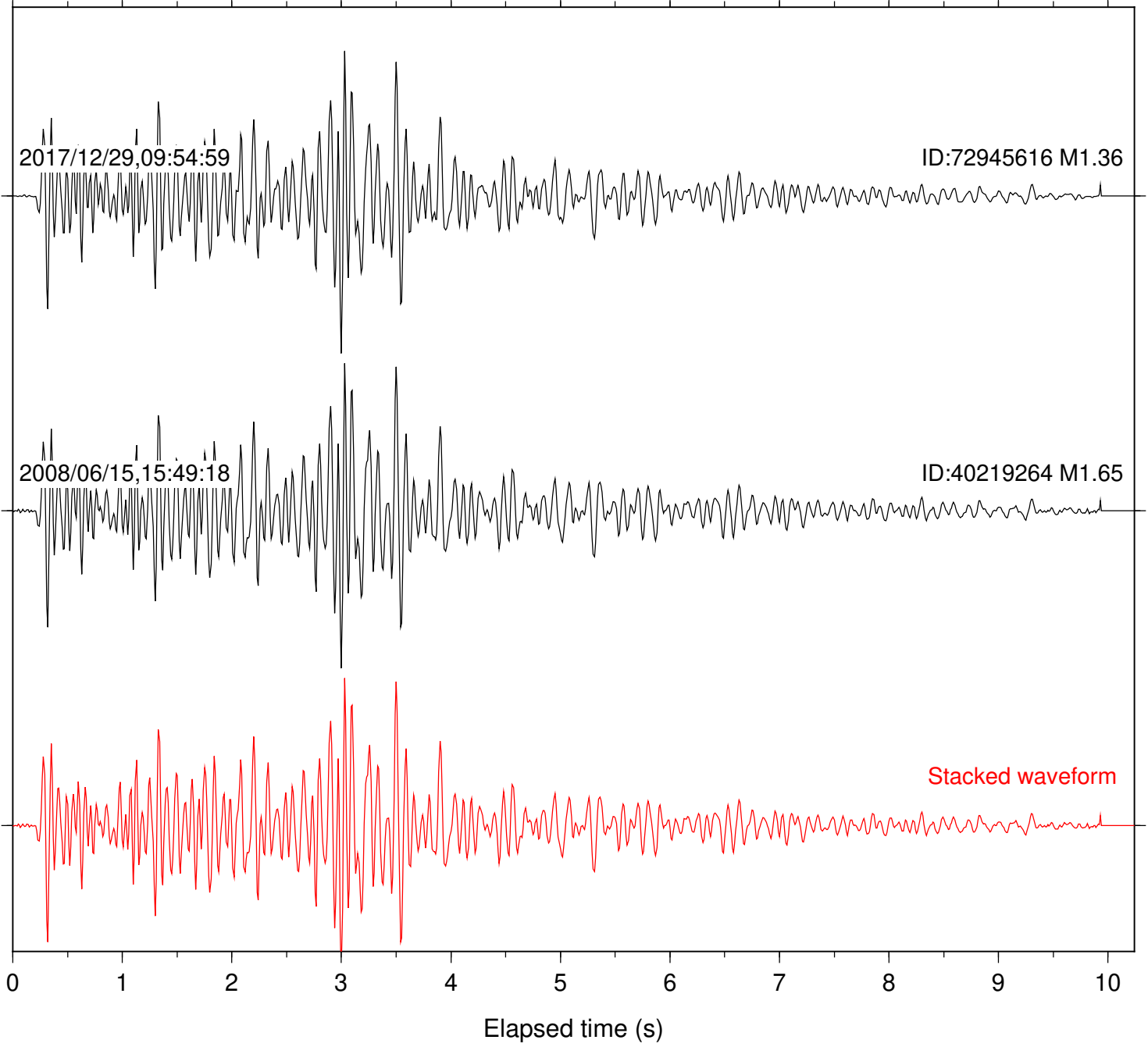
SeqID: MTJMC94 Station: HOPS Com: HHZ

Lat: 39.13 Lon:-123.01 Focal depth: 6.86 km



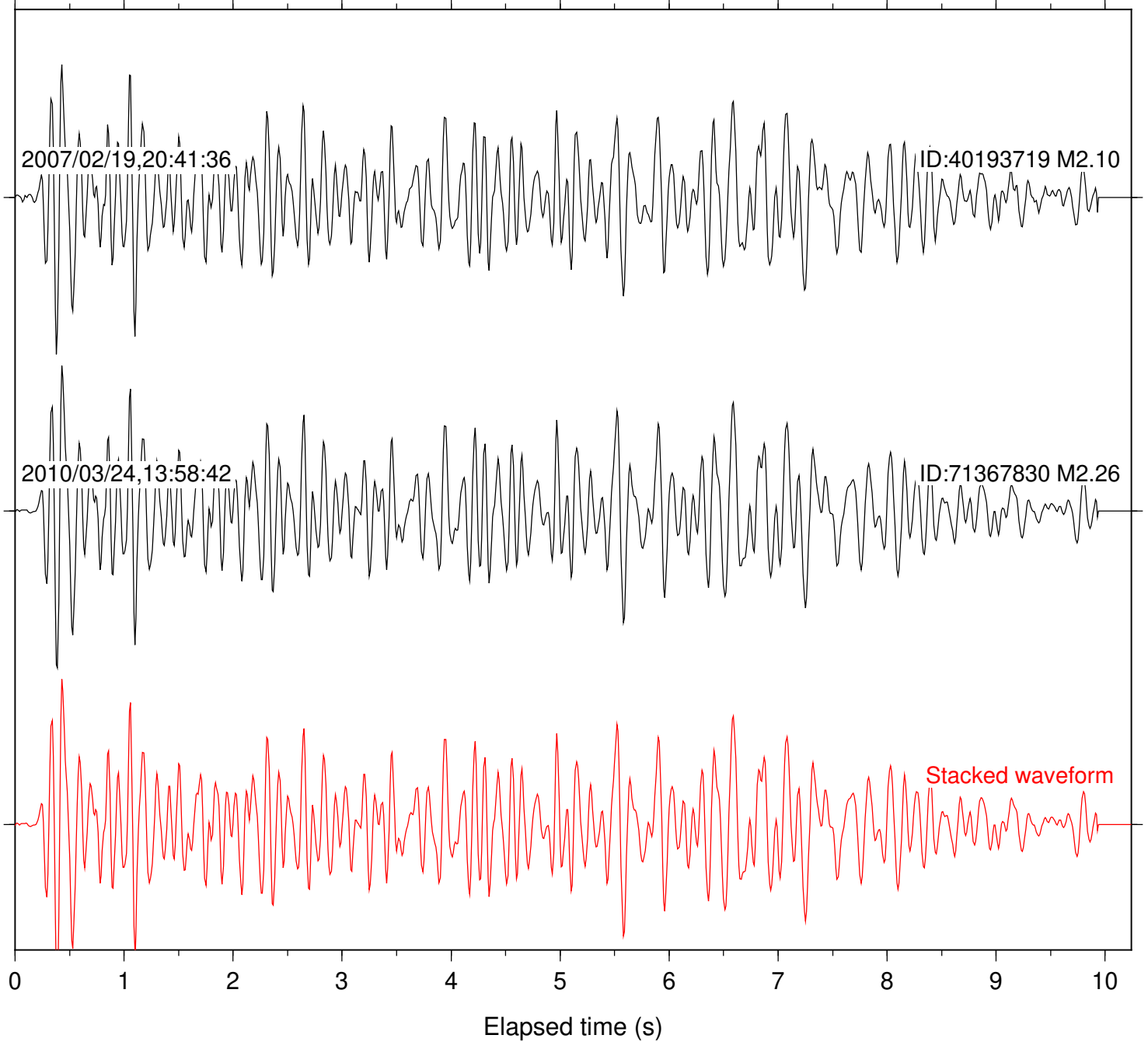
SeqID: MTJMC97 Station: HOPS Com: HHZ

Lat: 38.91 Lon:-122.97 Focal depth: 5.12 km



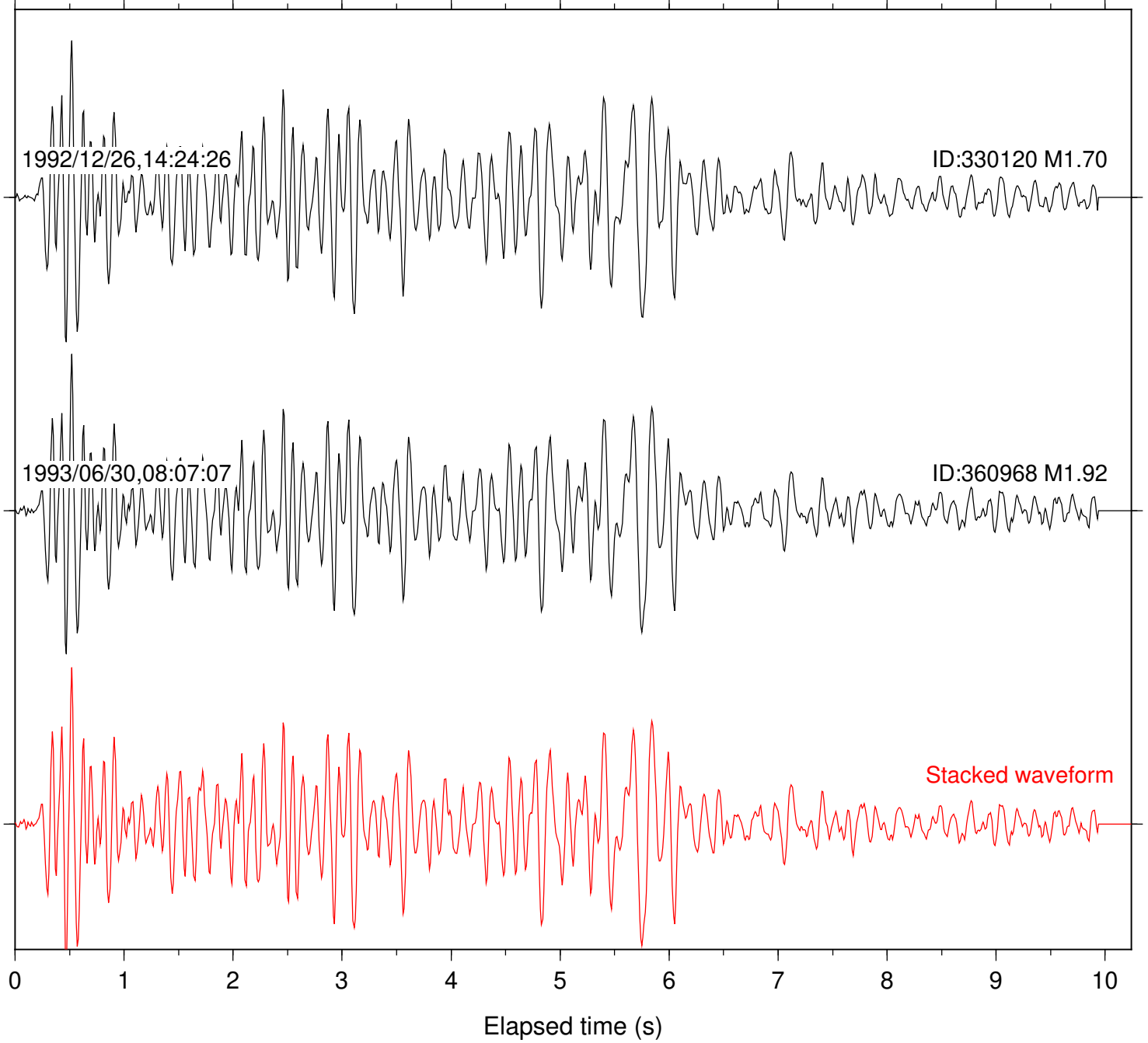
SeqID: MTJMC100 Station: KCT Com: HHZ

Lat: 40.30 Lon:-124.49 Focal depth: 21.35 km



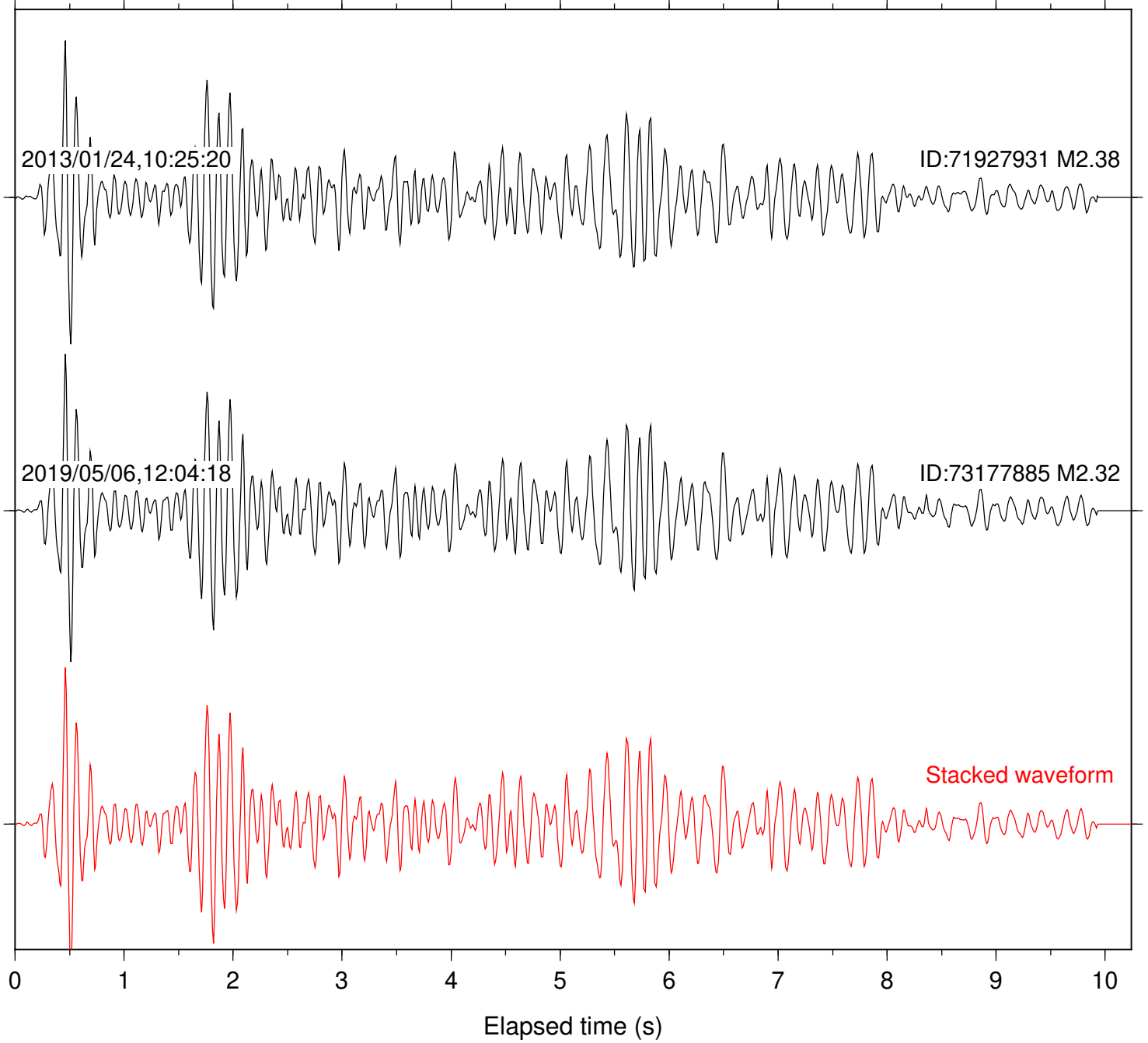
SeqID: MTJMC172 Station: KCT Com: HHZ

Lat: 40.31 Lon:-124.40 Focal depth: 10.22 km



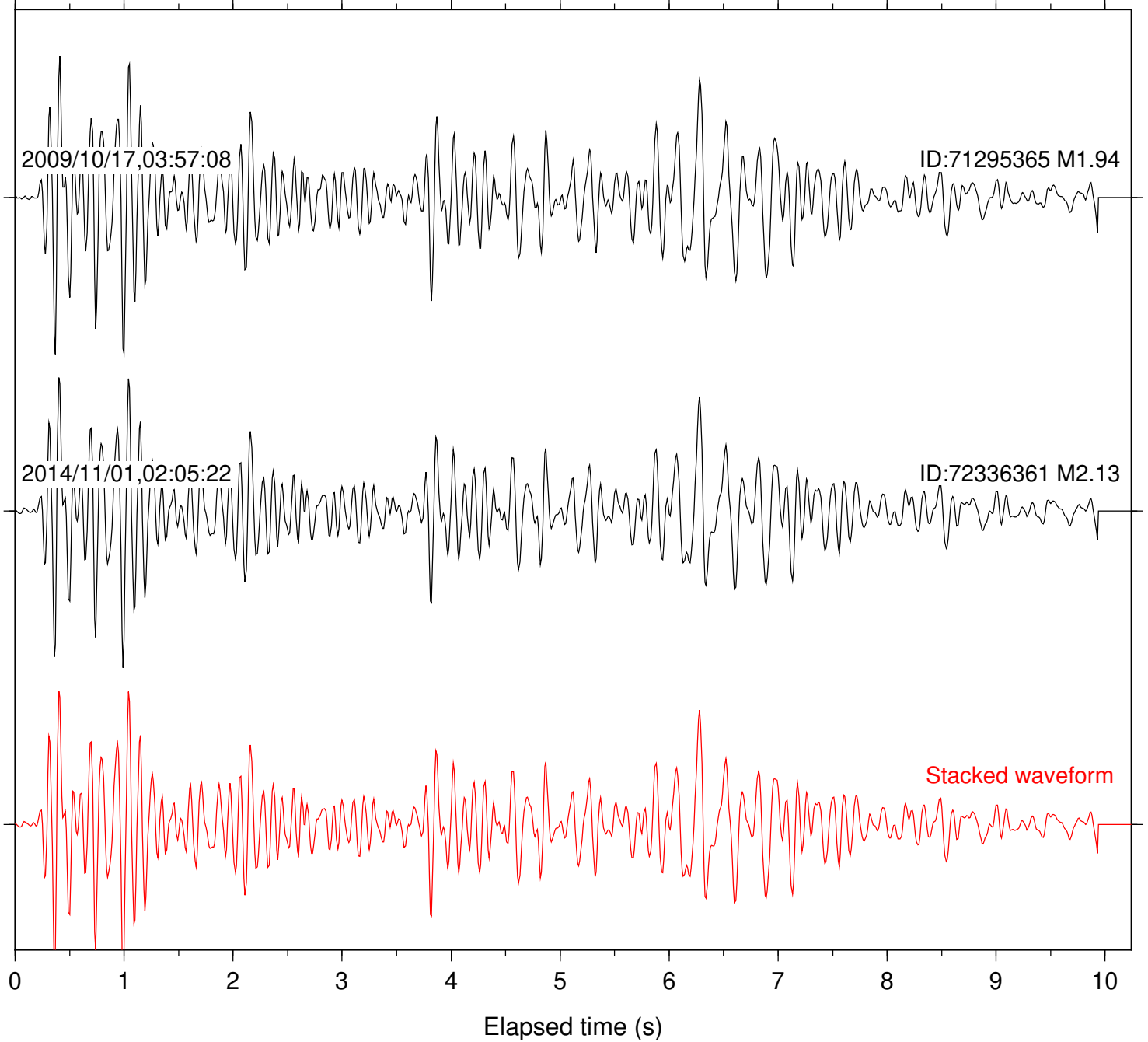
SeqID: MTJMC42 Station: KCT Com: HHZ

Lat: 40.29 Lon:-124.45 Focal depth: 19.73 km



SeqID: MTJMC91 Station: KCT Com: HHZ

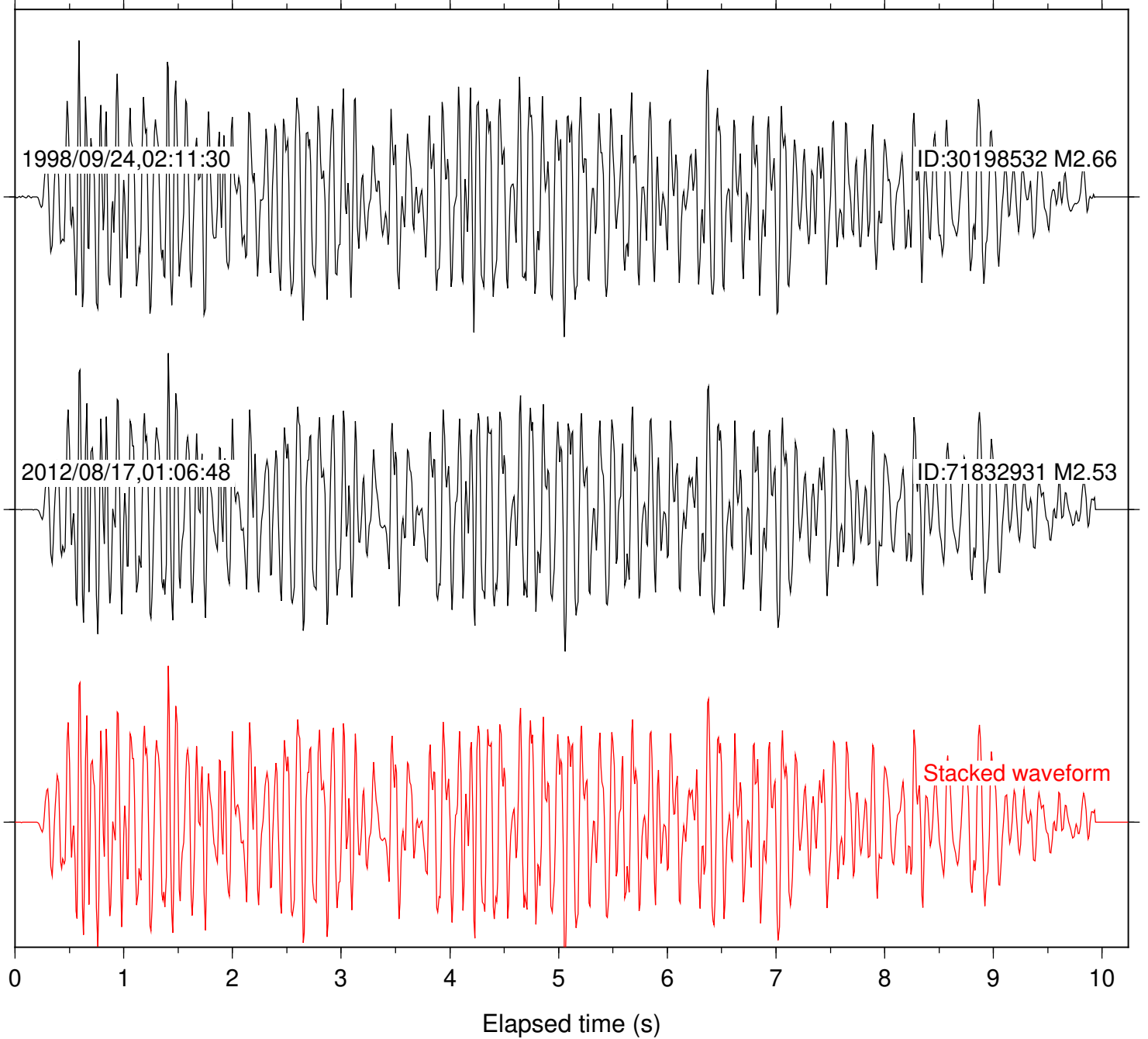
Lat: 40.30 Lon:-124.49 Focal depth: 22.21 km





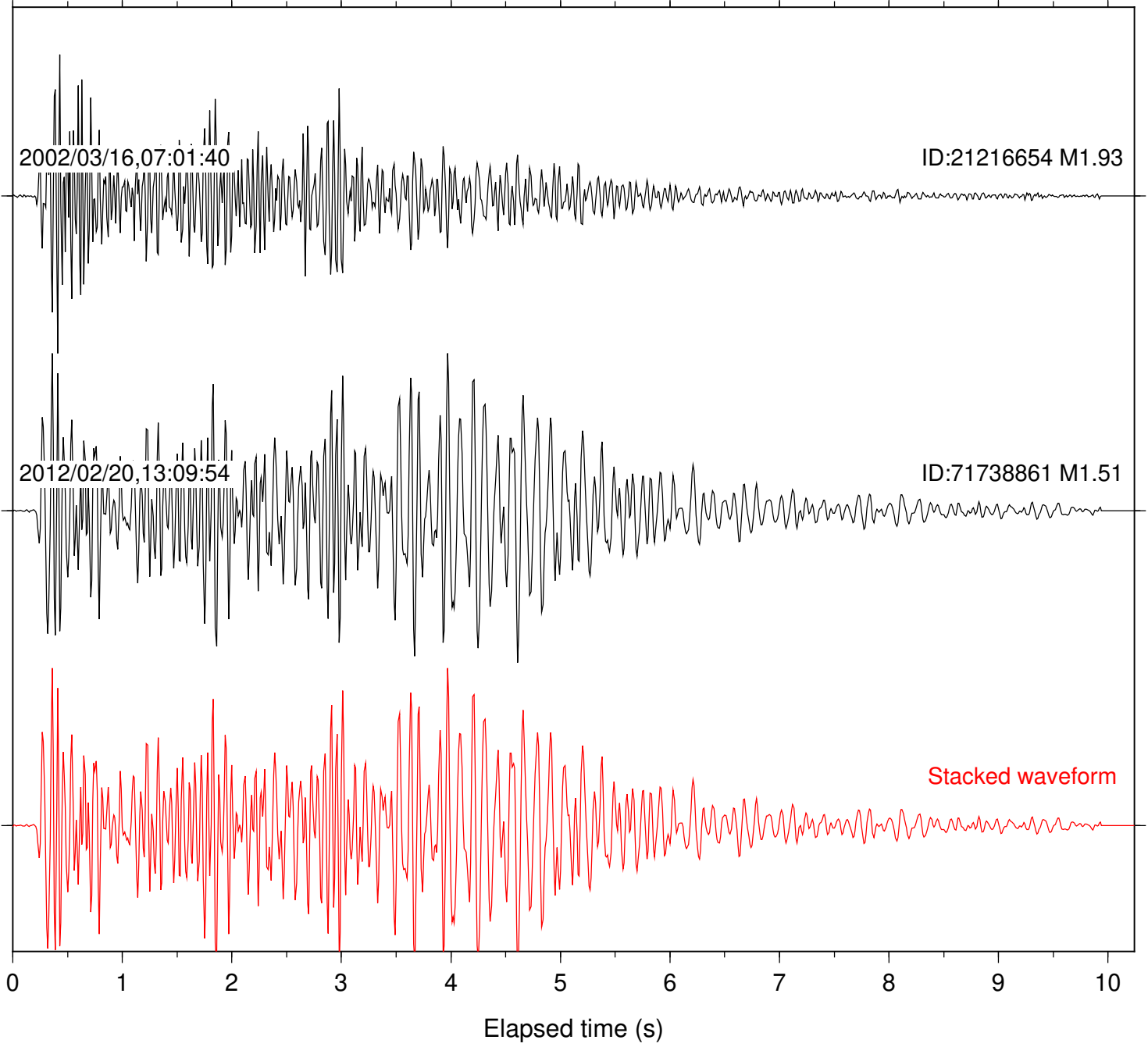
SeqID: MTJMC103 Station: KFP Com: EHZ

Lat: 39.42 Lon:-123.29 Focal depth: 7.82 km



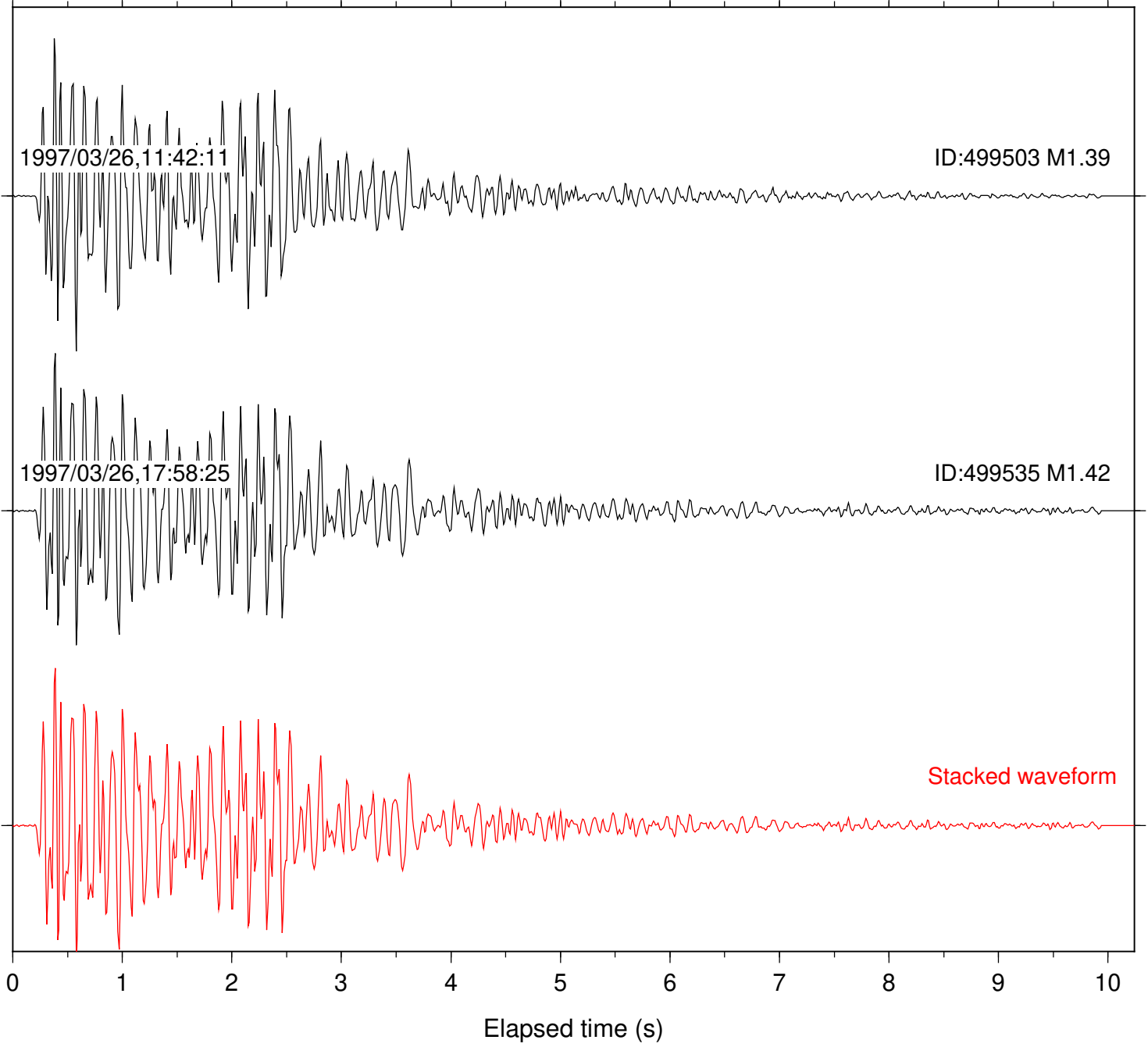
SeqID: MTJMC125 Station: KFP Com: EHZ

Lat: 39.52 Lon:-123.34 Focal depth: 9.24 km



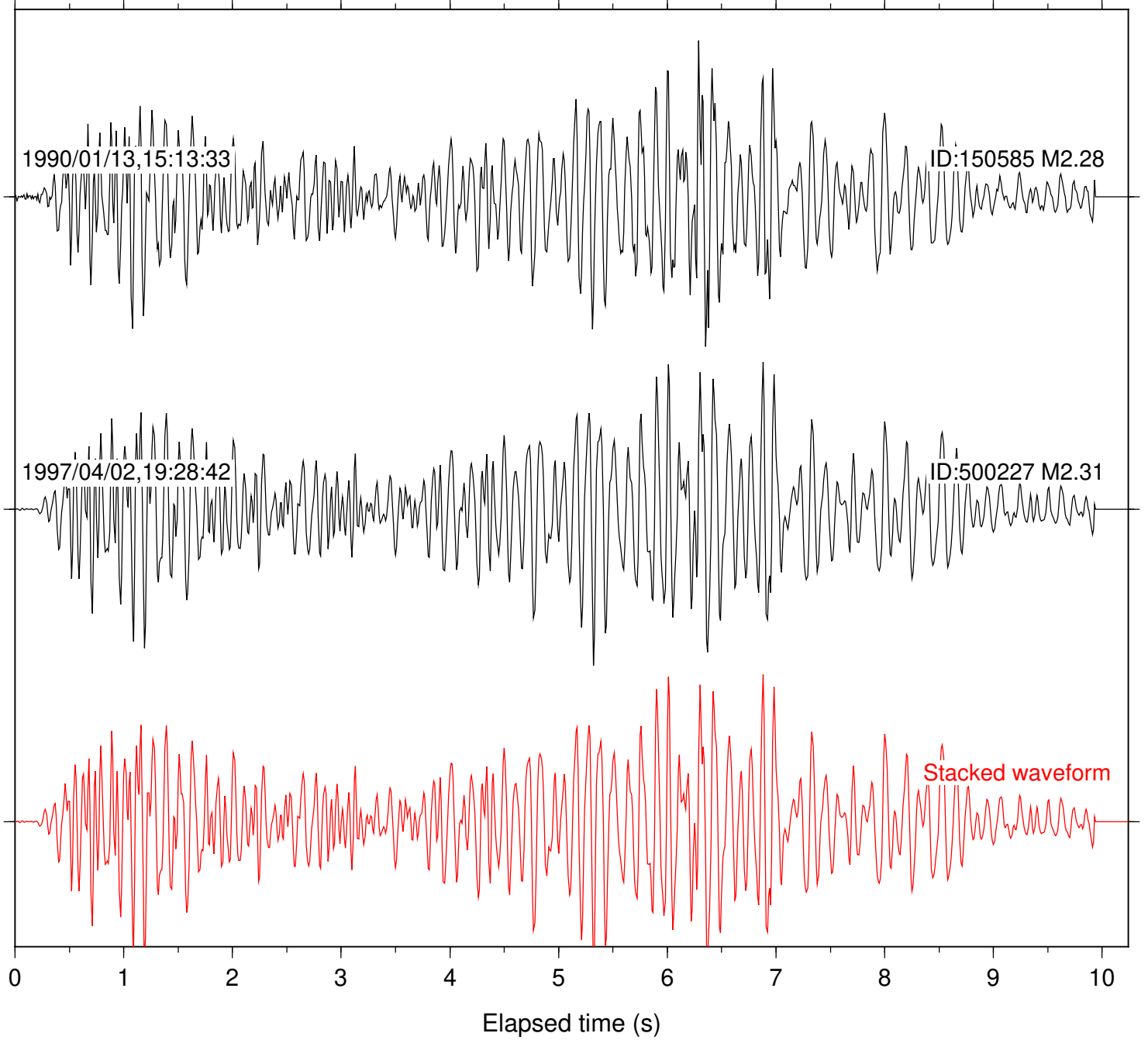
SeqID: MTJMC156 Station: KFP Com: EHZ

Lat: 39.58 Lon:-123.44 Focal depth: 5.52 km



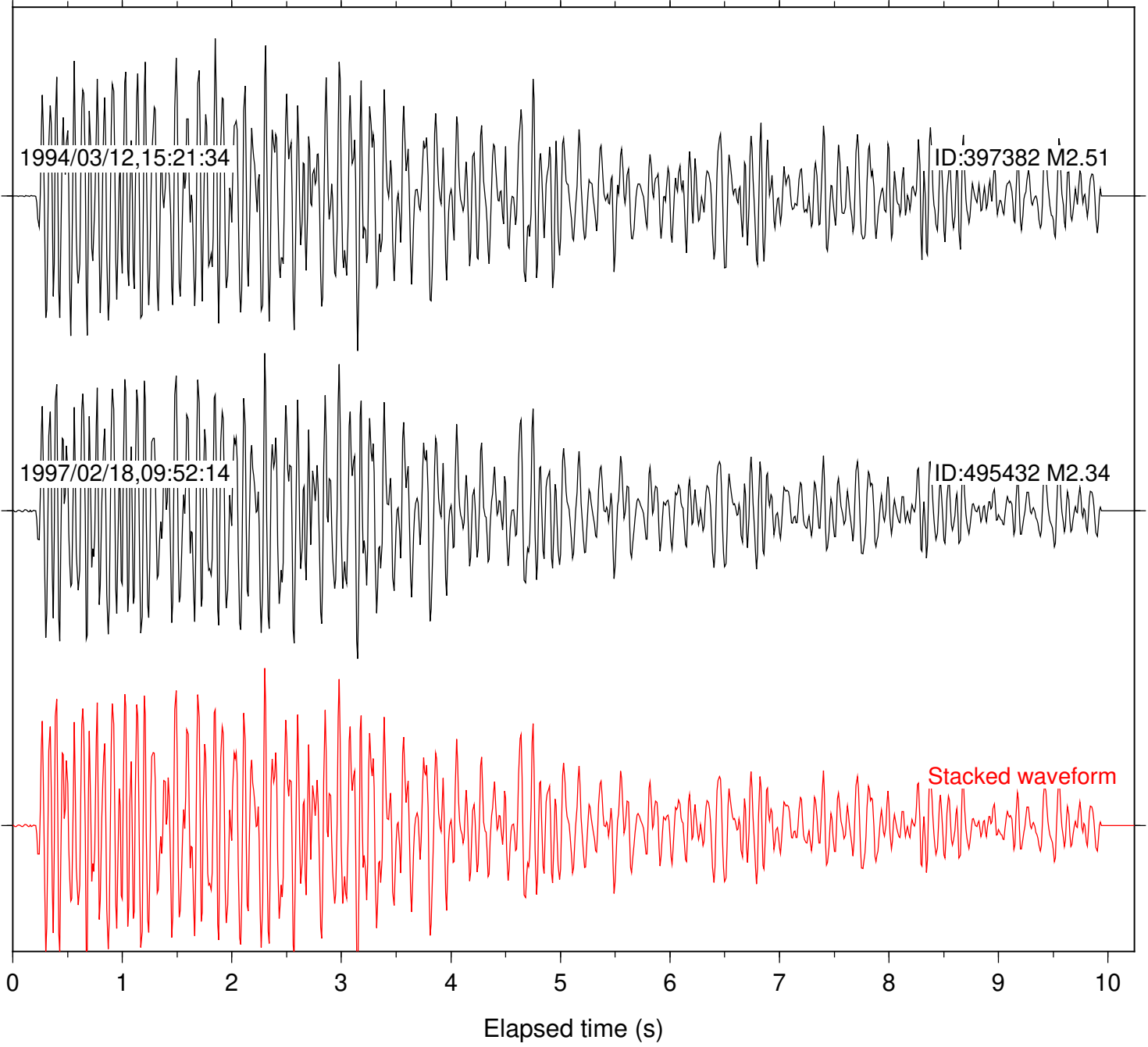
SeqID: MTJMC178 Station: KFP Com: EHZ

Lat: 39.40 Lon:-123.27 Focal depth: 8.13 km



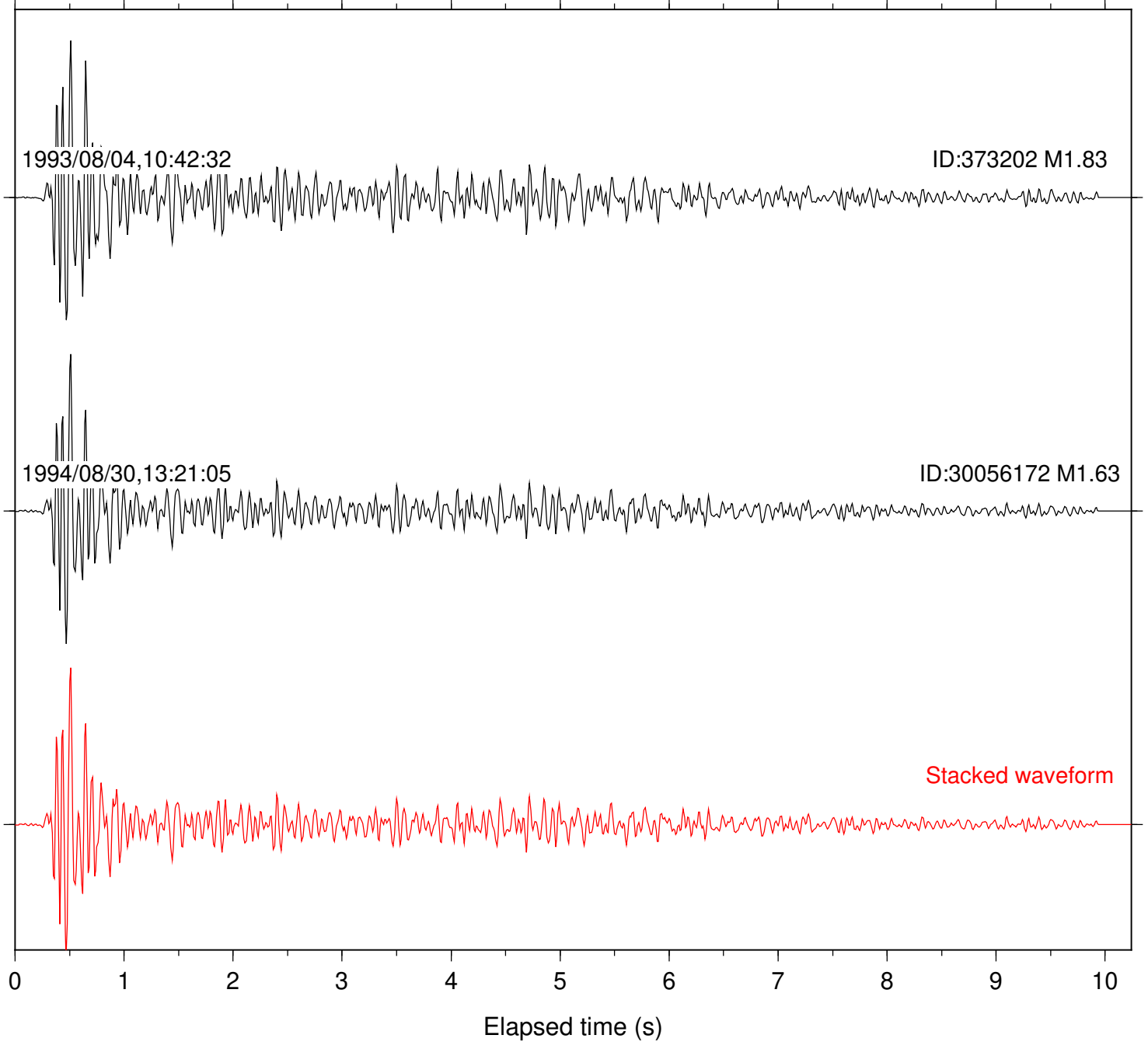
SeqID: MTJMC160 Station: KJJ Com: EHZ

Lat: 40.30 Lon:-124.36 Focal depth: 13.41 km



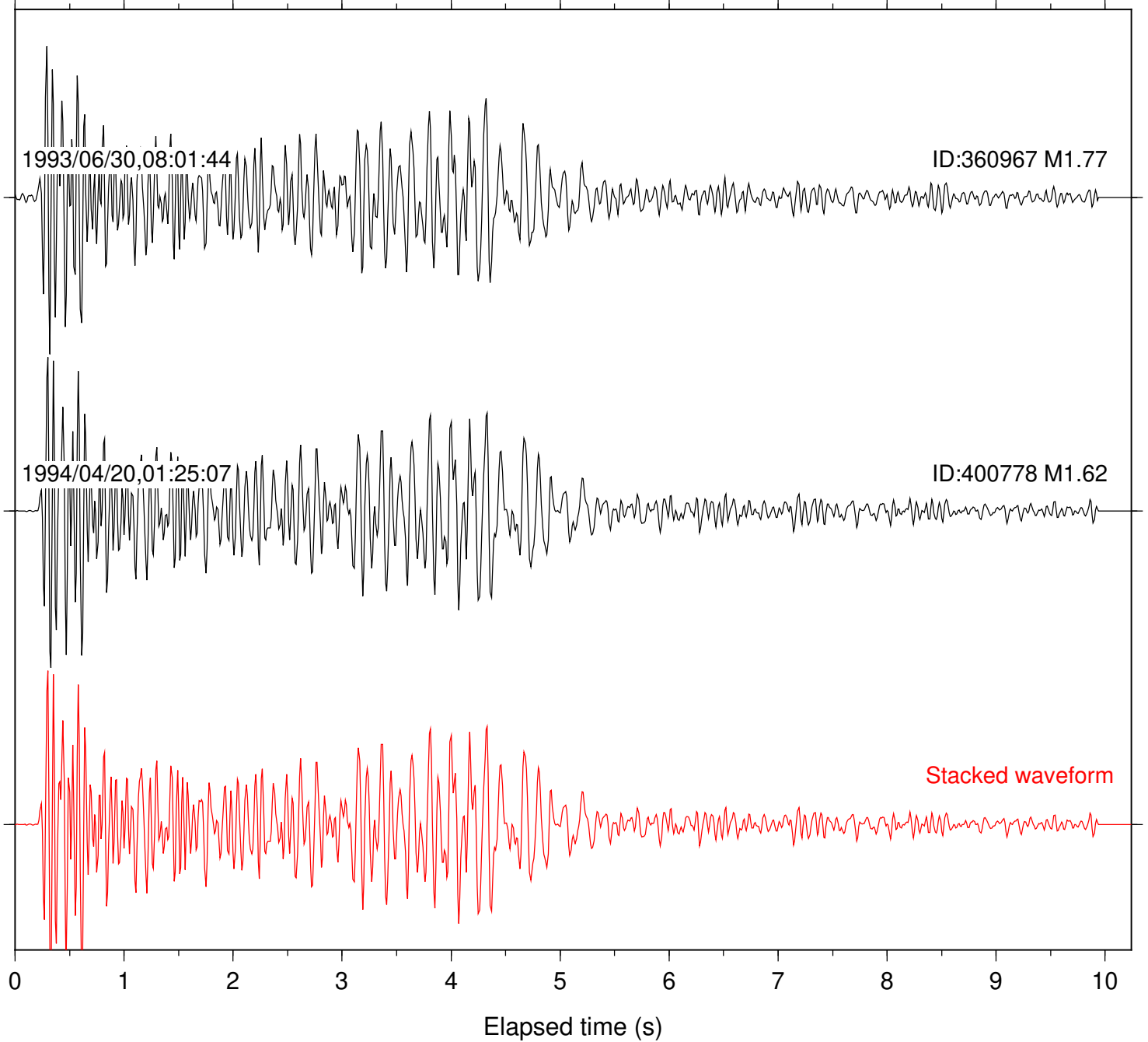
SeqID: MTJMC164 Station: KJJ Com: EHZ

Lat: 40.31 Lon:-124.53 Focal depth: 21.51 km



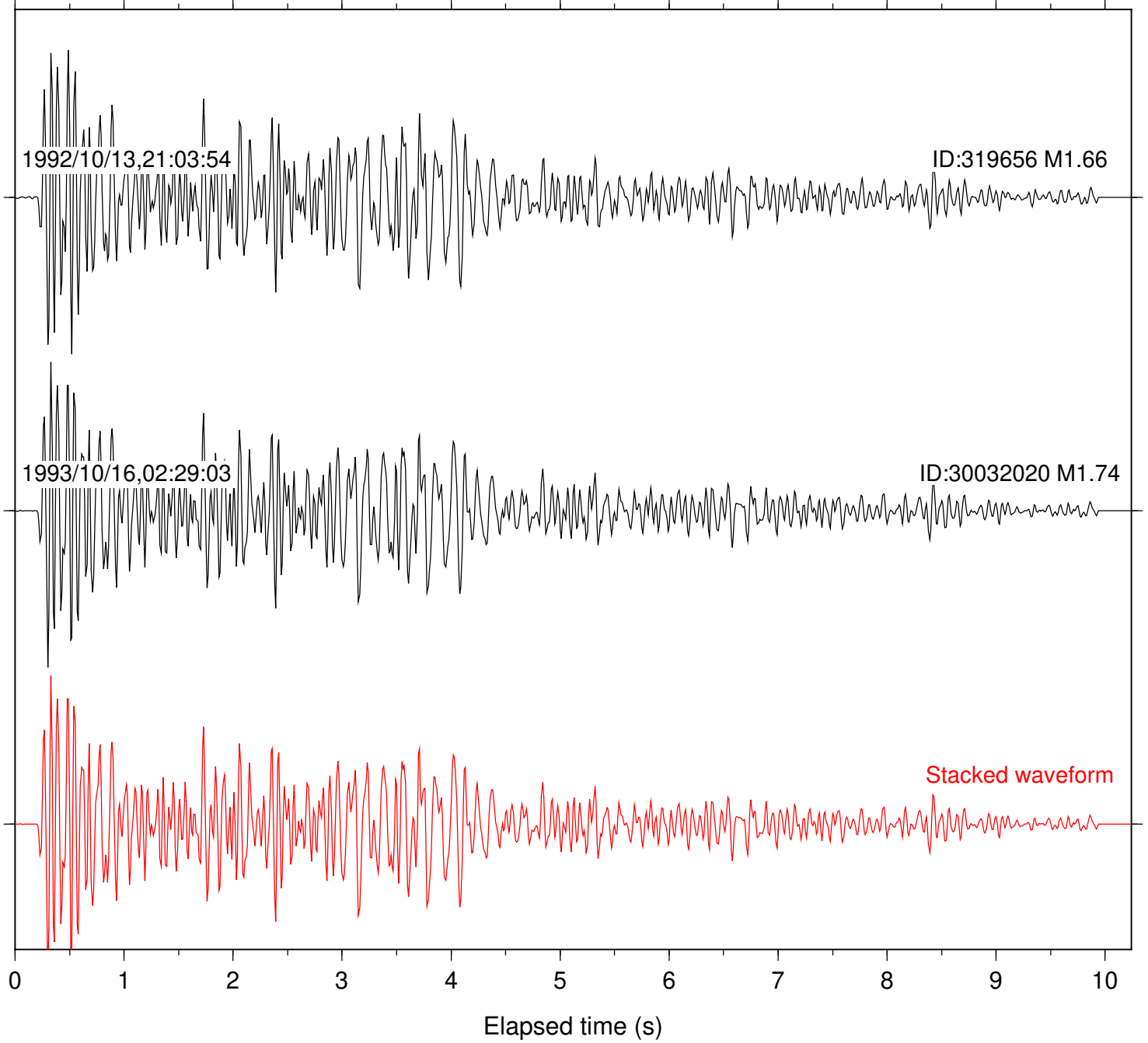
SeqID: MTJMC165 Station: KJJ Com: EHZ

Lat: 40.31 Lon:-124.43 Focal depth: 12.42 km



SeqID: MTJMC166 Station: KJJ Com: EHZ

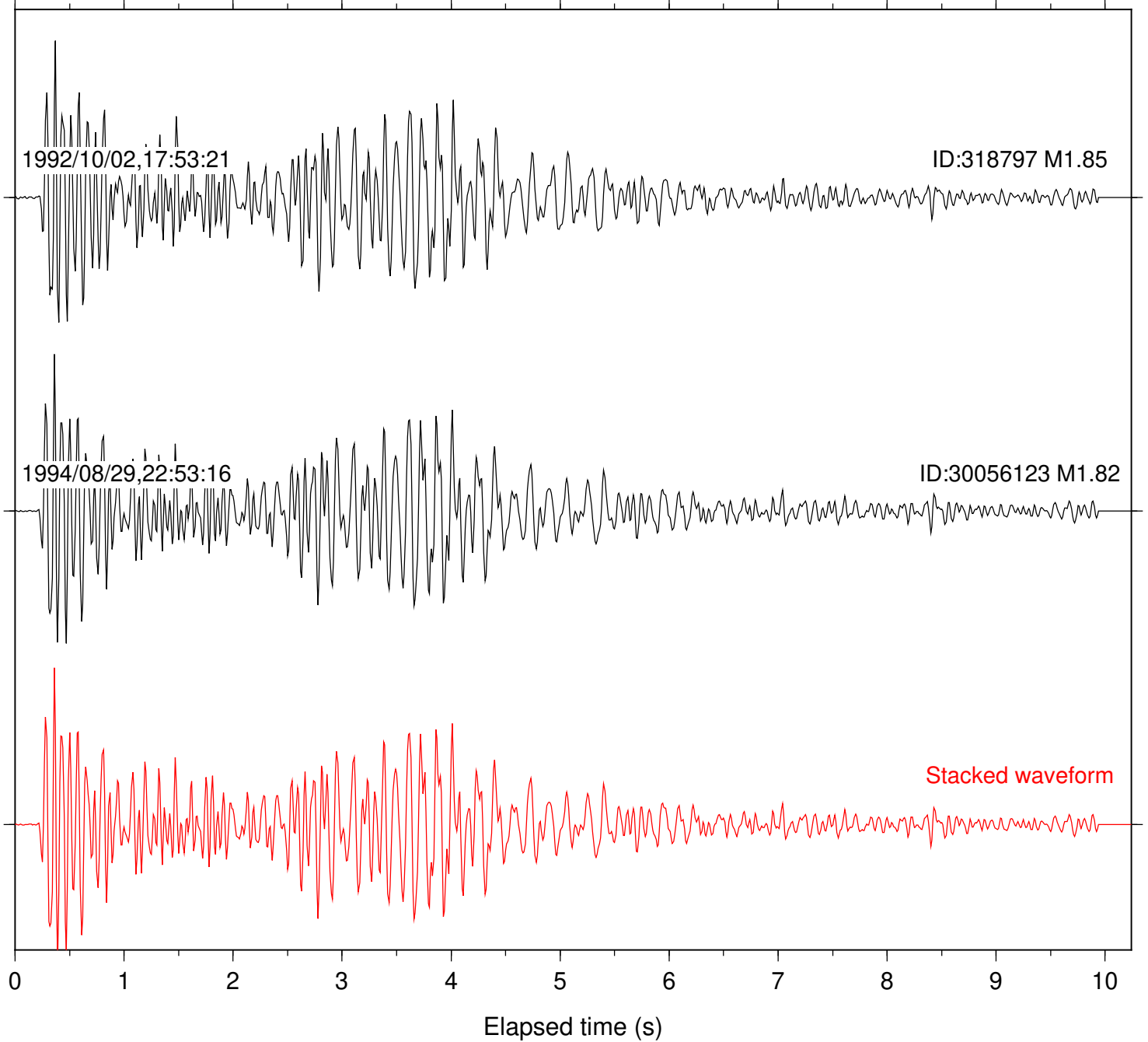
Lat: 40.30 Lon:-124.37 Focal depth: 12.92 km





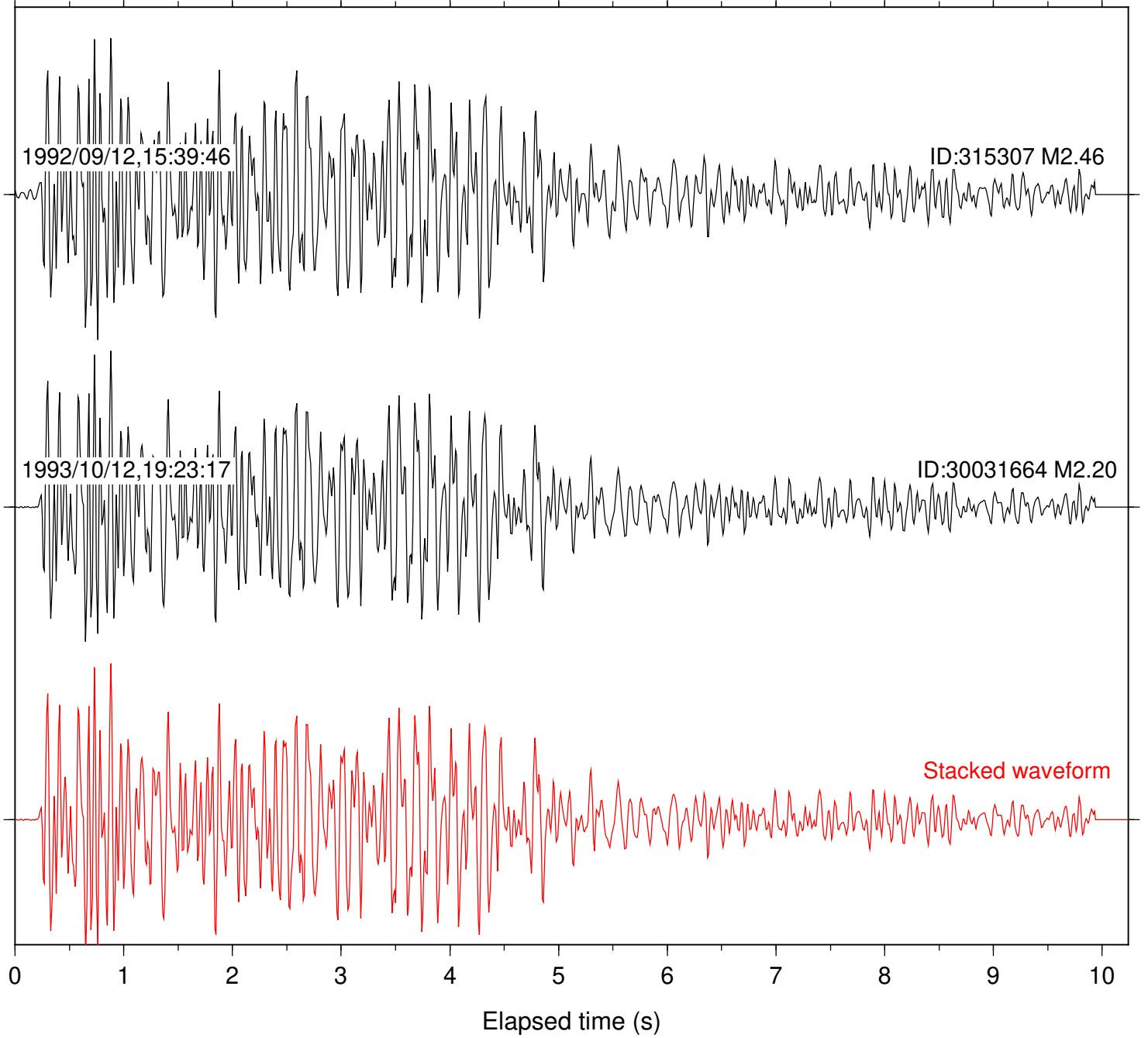
SeqID: MTJMC167 Station: KJJ Com: EHZ

Lat: 40.31 Lon:-124.47 Focal depth: 11.95 km



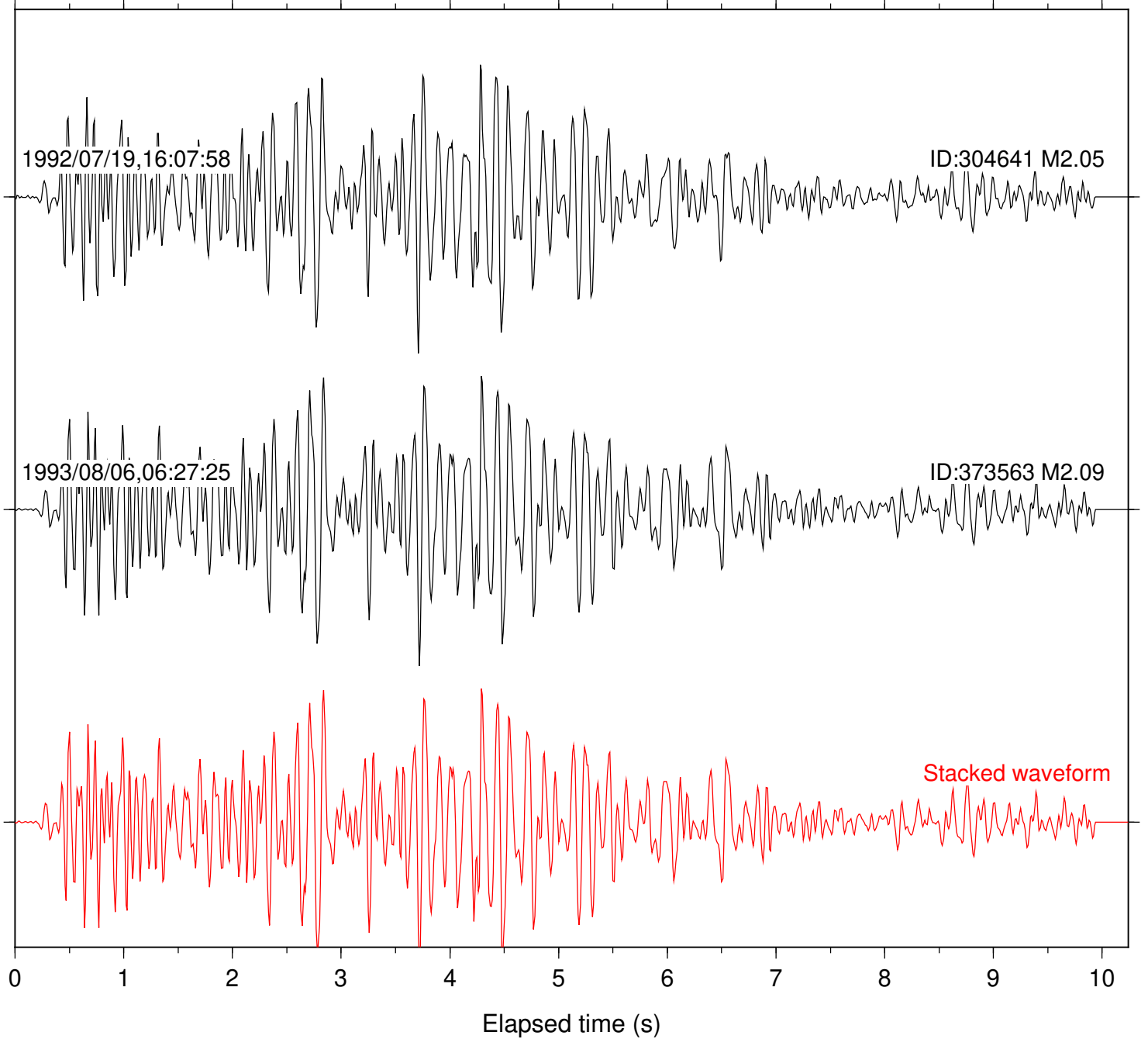
SeqID: MTJMC168 Station: KJJ Com: EHZ

Lat: 40.30 Lon:-124.42 Focal depth: 14.49 km



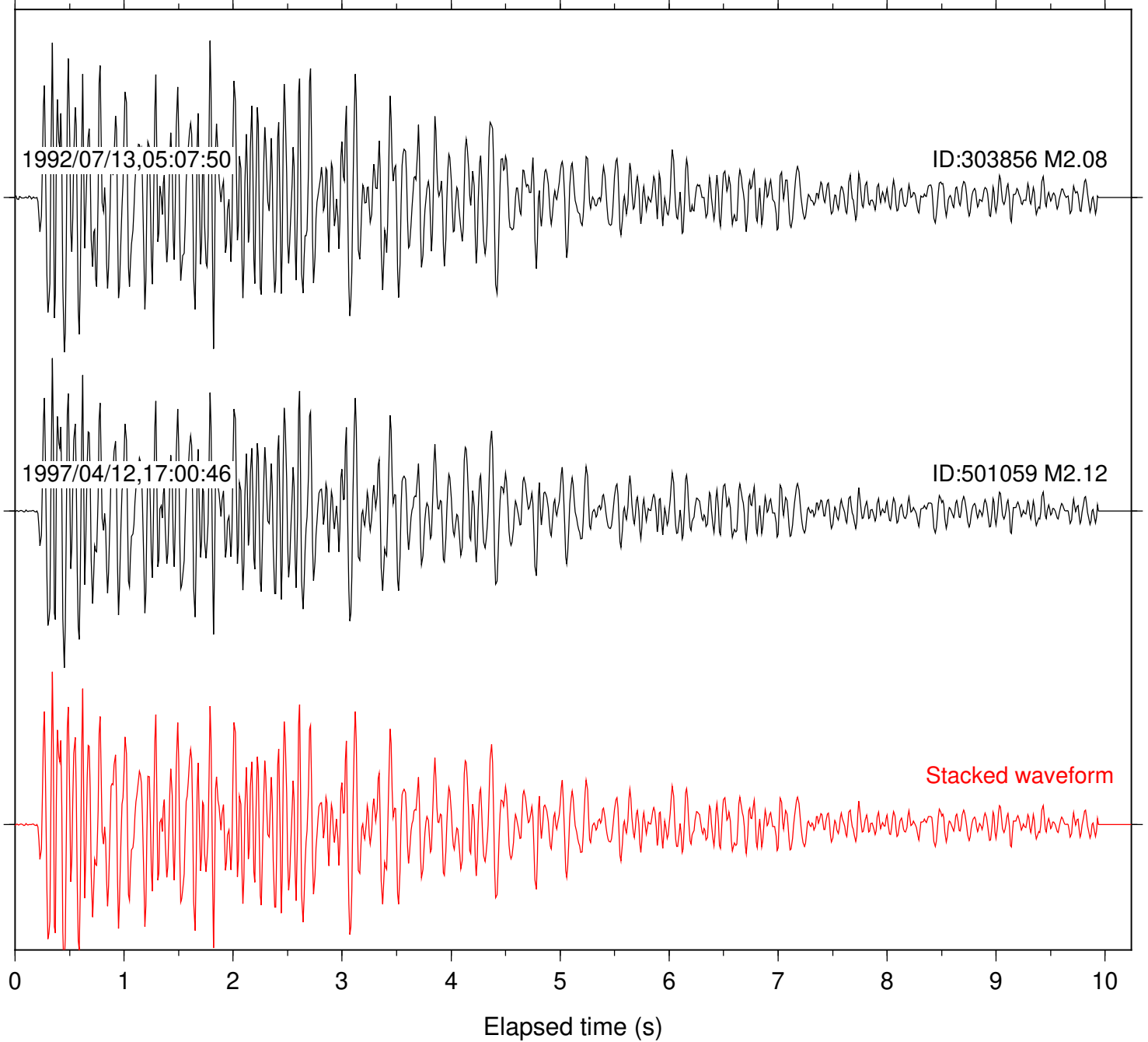
SeqID: MTJMC169 Station: KJJ Com: EHZ

Lat: 40.32 Lon:-124.48 Focal depth: 7.53 km



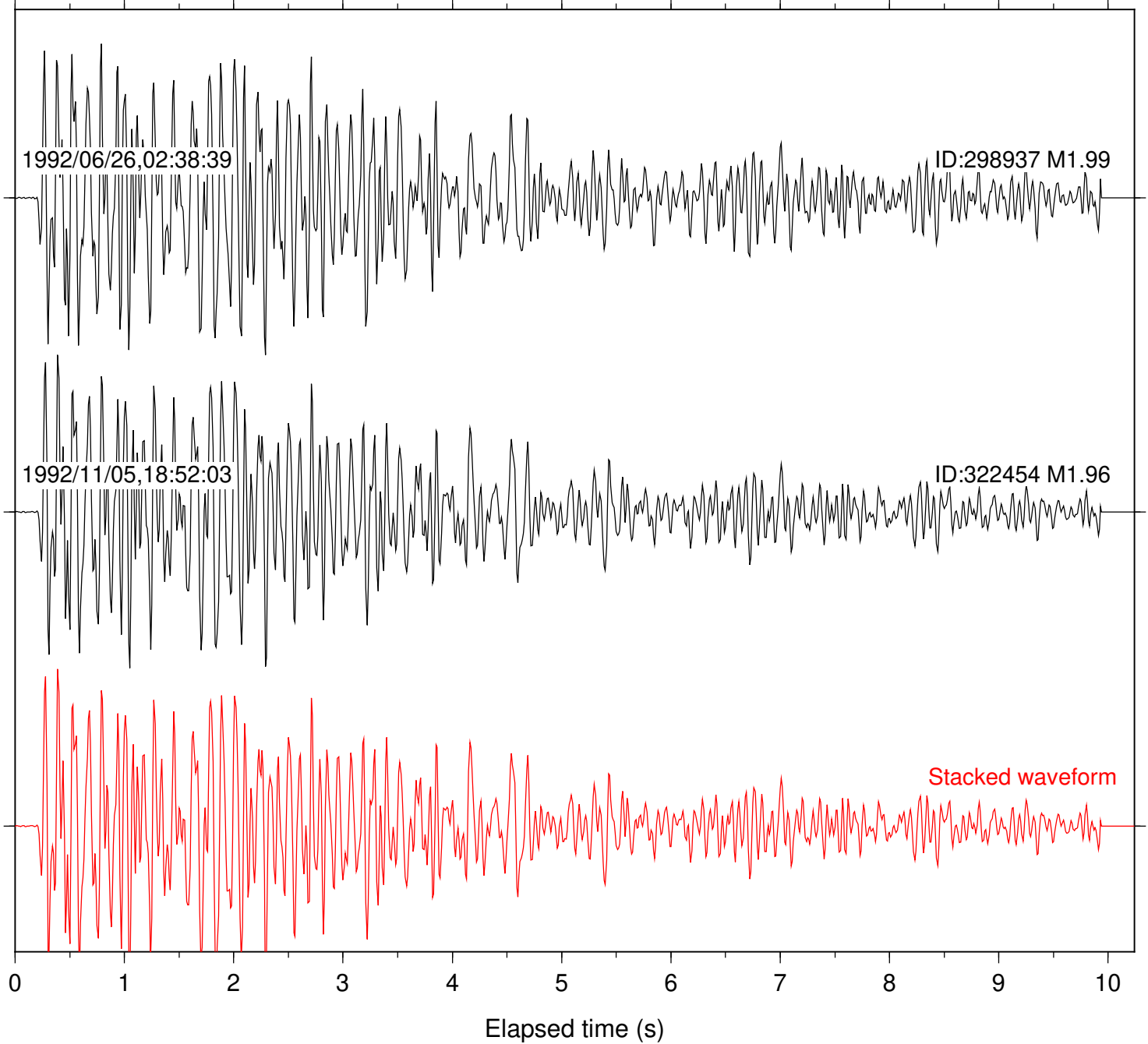
SeqID: MTJMC170 Station: KJJ Com: EHZ

Lat: 40.31 Lon:-124.42 Focal depth: 10.30 km



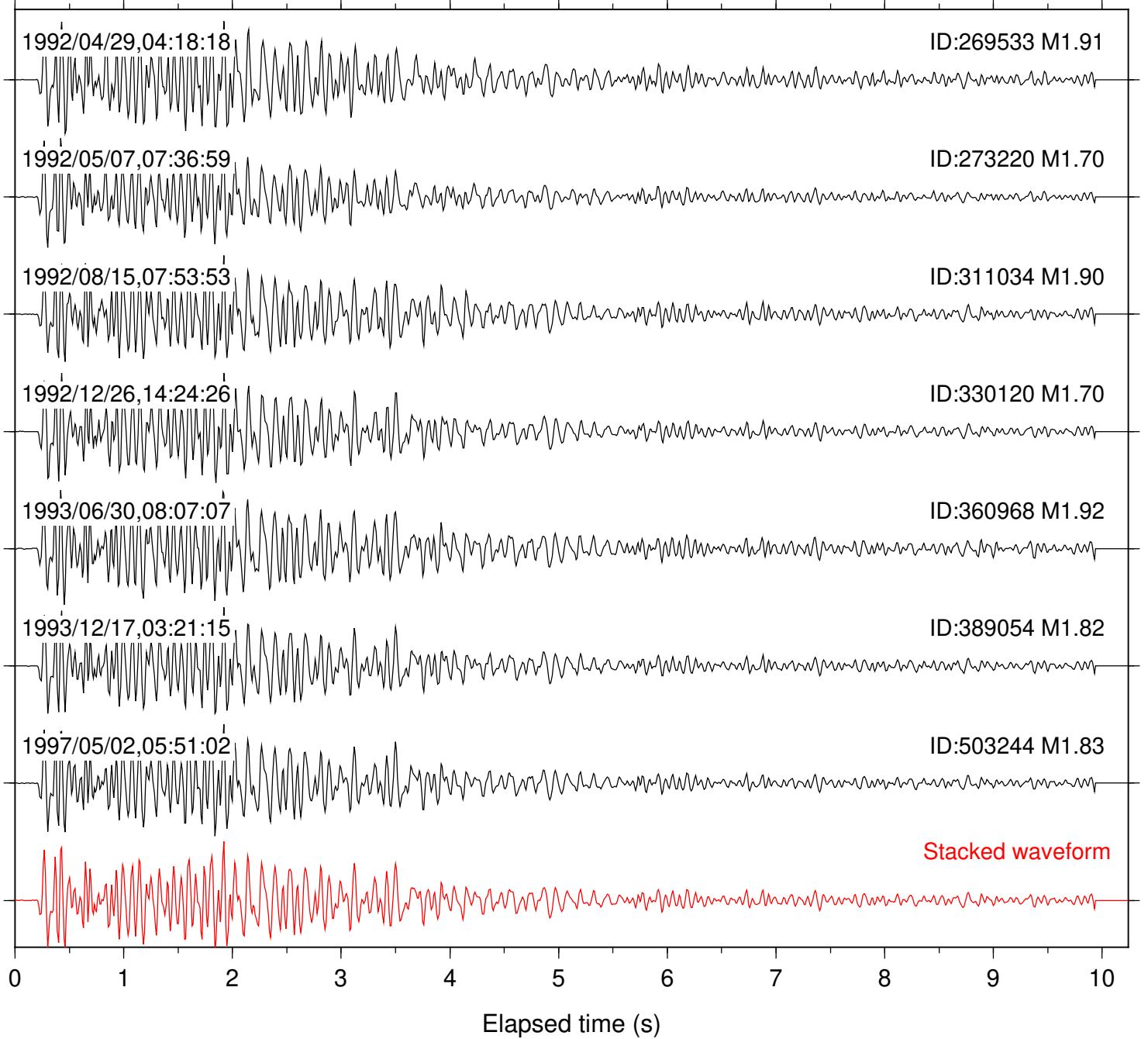
SeqID: MTJMC171 Station: KJJ Com: EHZ

Lat: 40.31 Lon:-124.42 Focal depth: 8.07 km



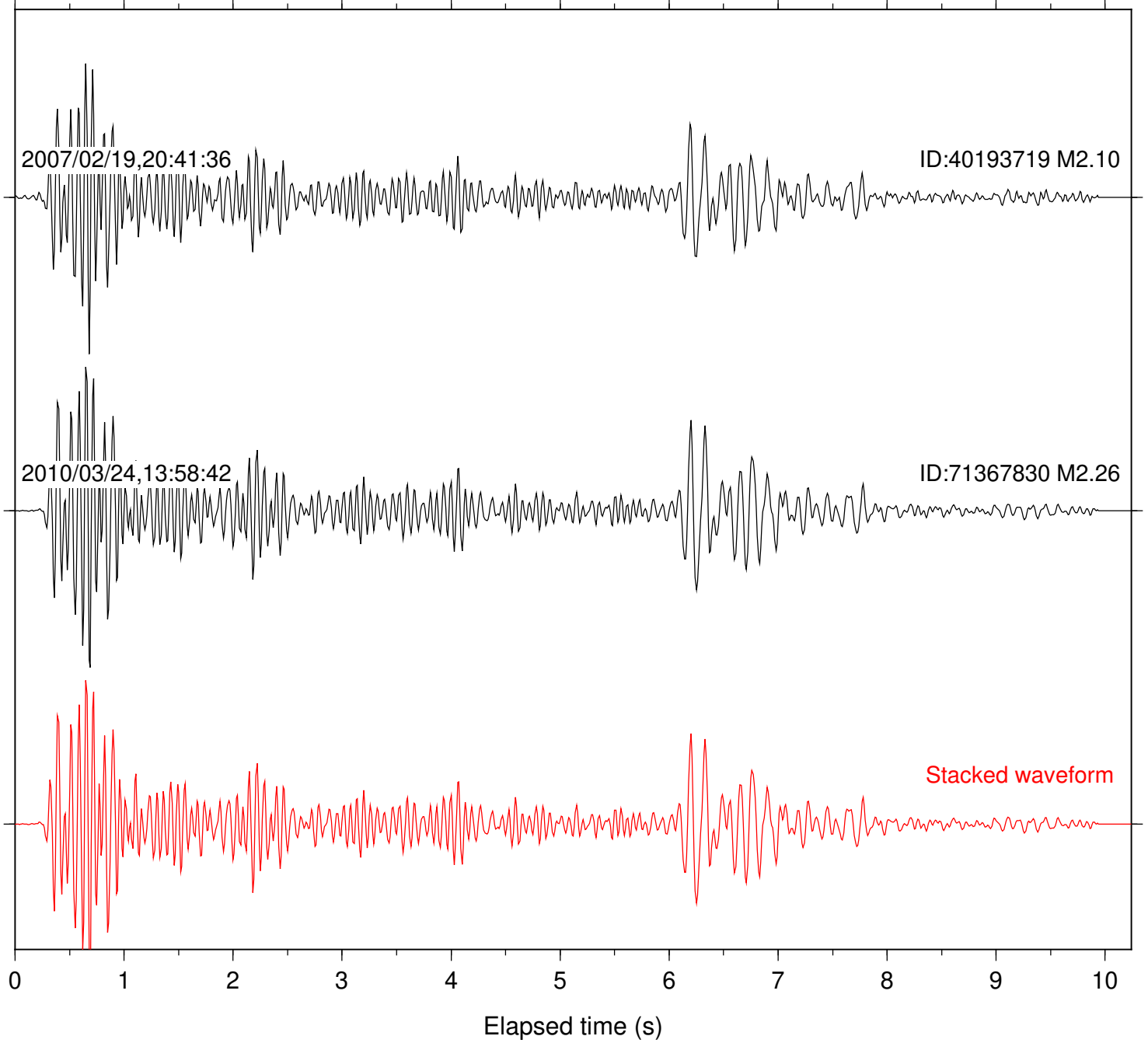
SeqID: MTJMC172 Station: KJJ Com: EHZ

Lat: 40.31 Lon:-124.40 Focal depth: 10.21 km



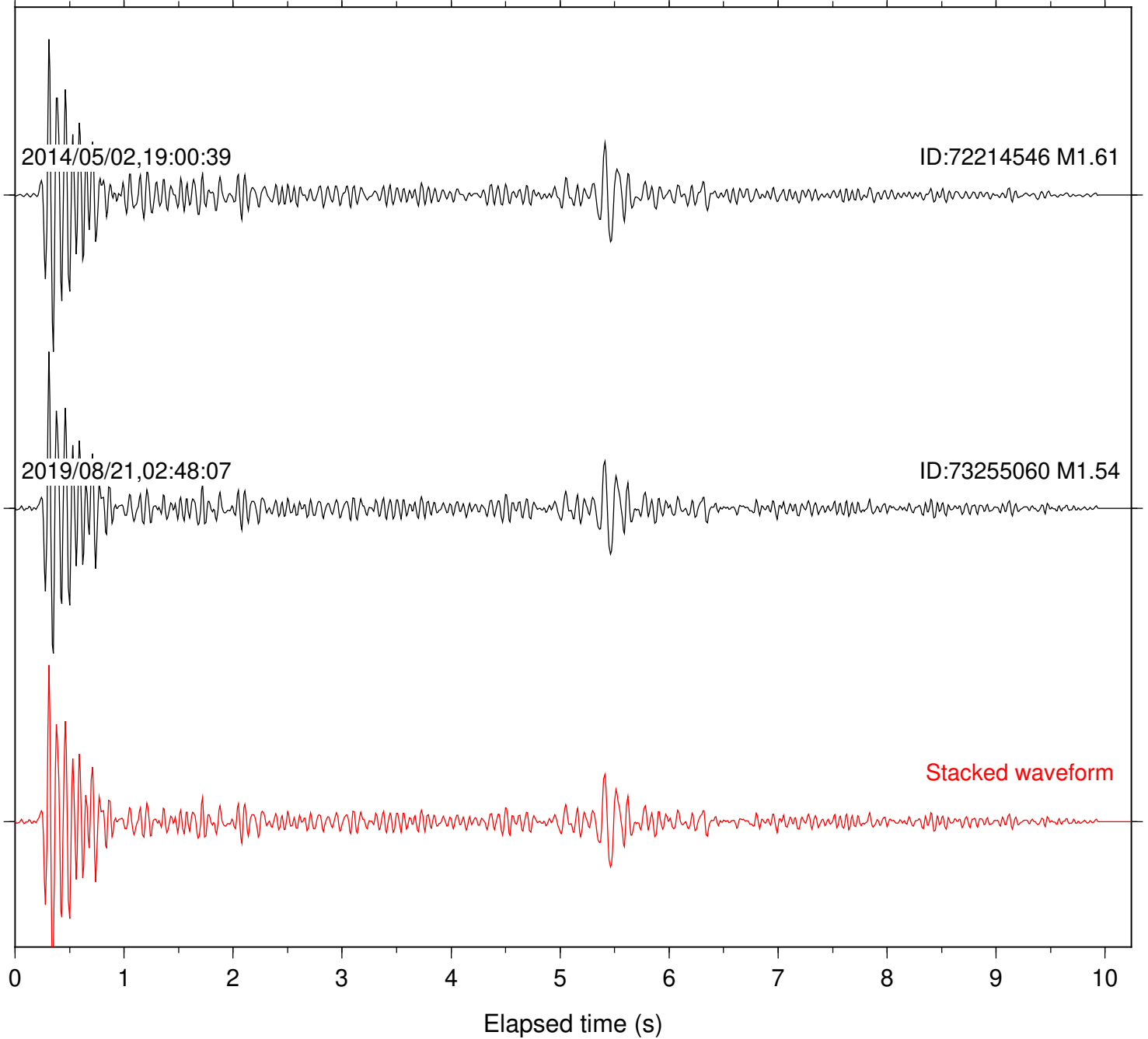
SeqID: MTJMC100 Station: KMPB Com: HHZ

Lat: 40.30 Lon:-124.49 Focal depth: 21.35 km



SeqID: MTJMC33 Station: KMPB Com: HHZ

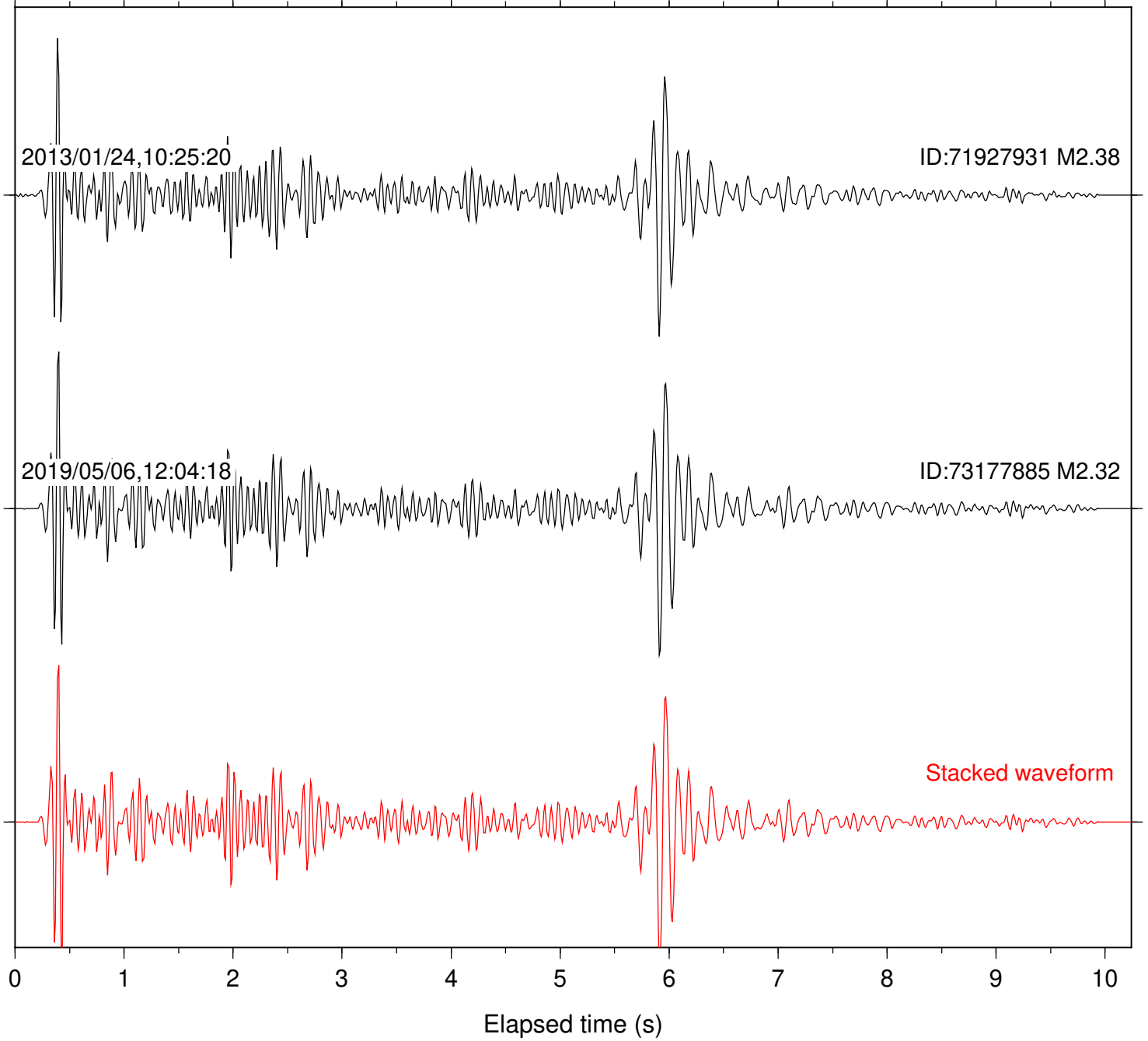
Lat: 40.30 Lon:-124.41 Focal depth: 16.09 km





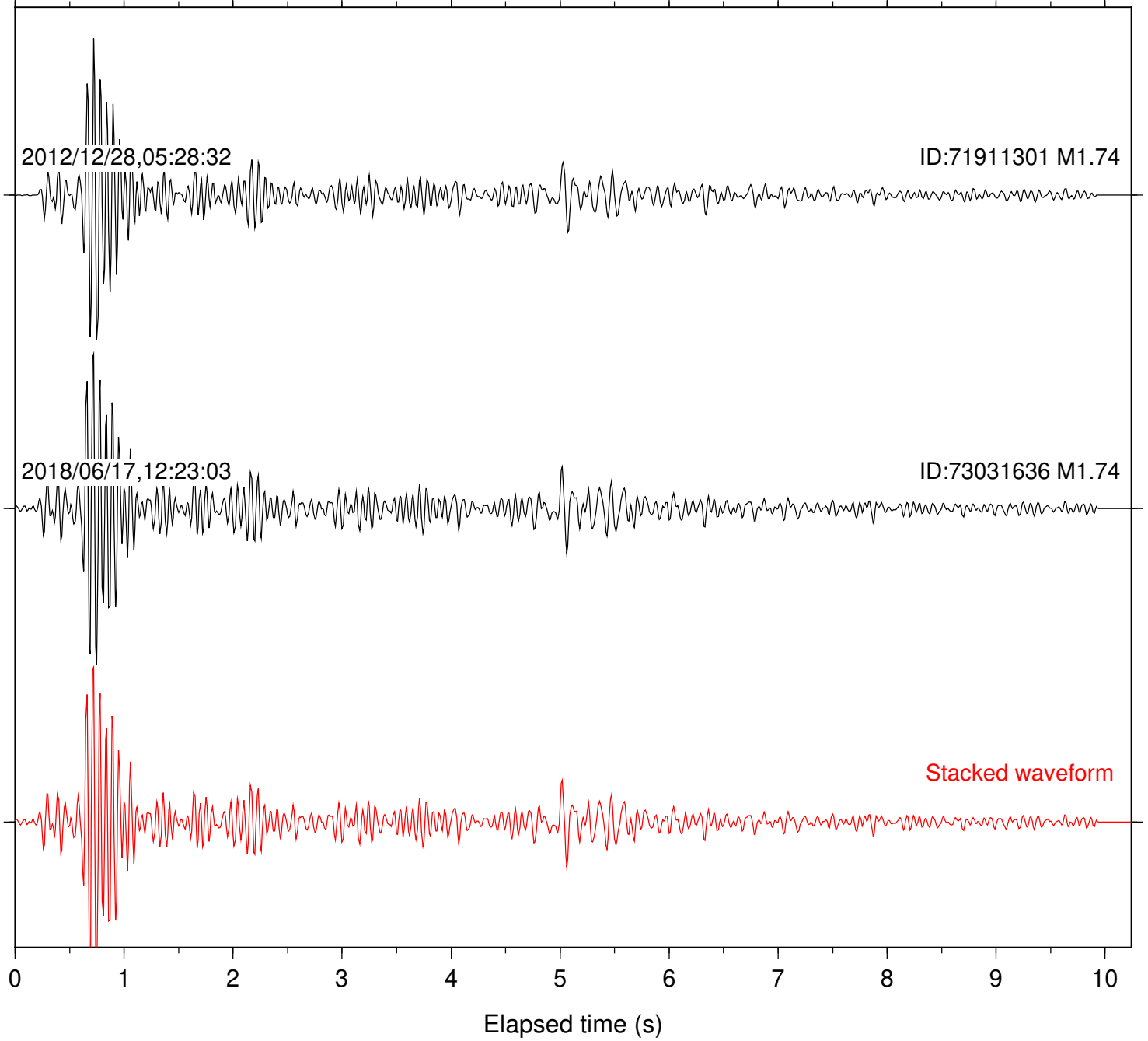
SeqID: MTJMC42 Station: KMPB Com: HHZ

Lat: 40.29 Lon:-124.45 Focal depth: 19.73 km



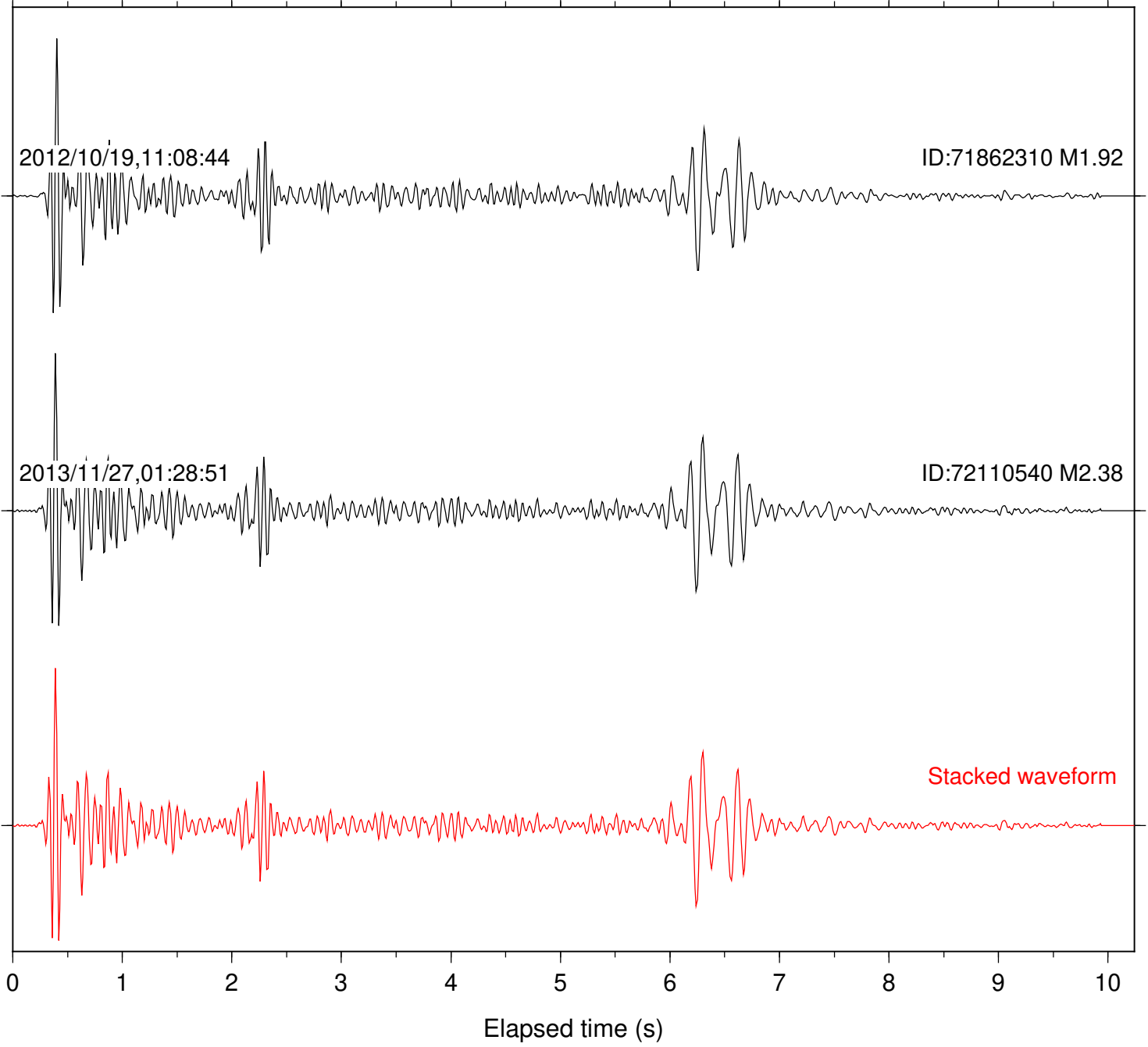
SeqID: MTJMC44 Station: KMPB Com: HHZ

Lat: 40.30 Lon:-124.38 Focal depth: 12.90 km



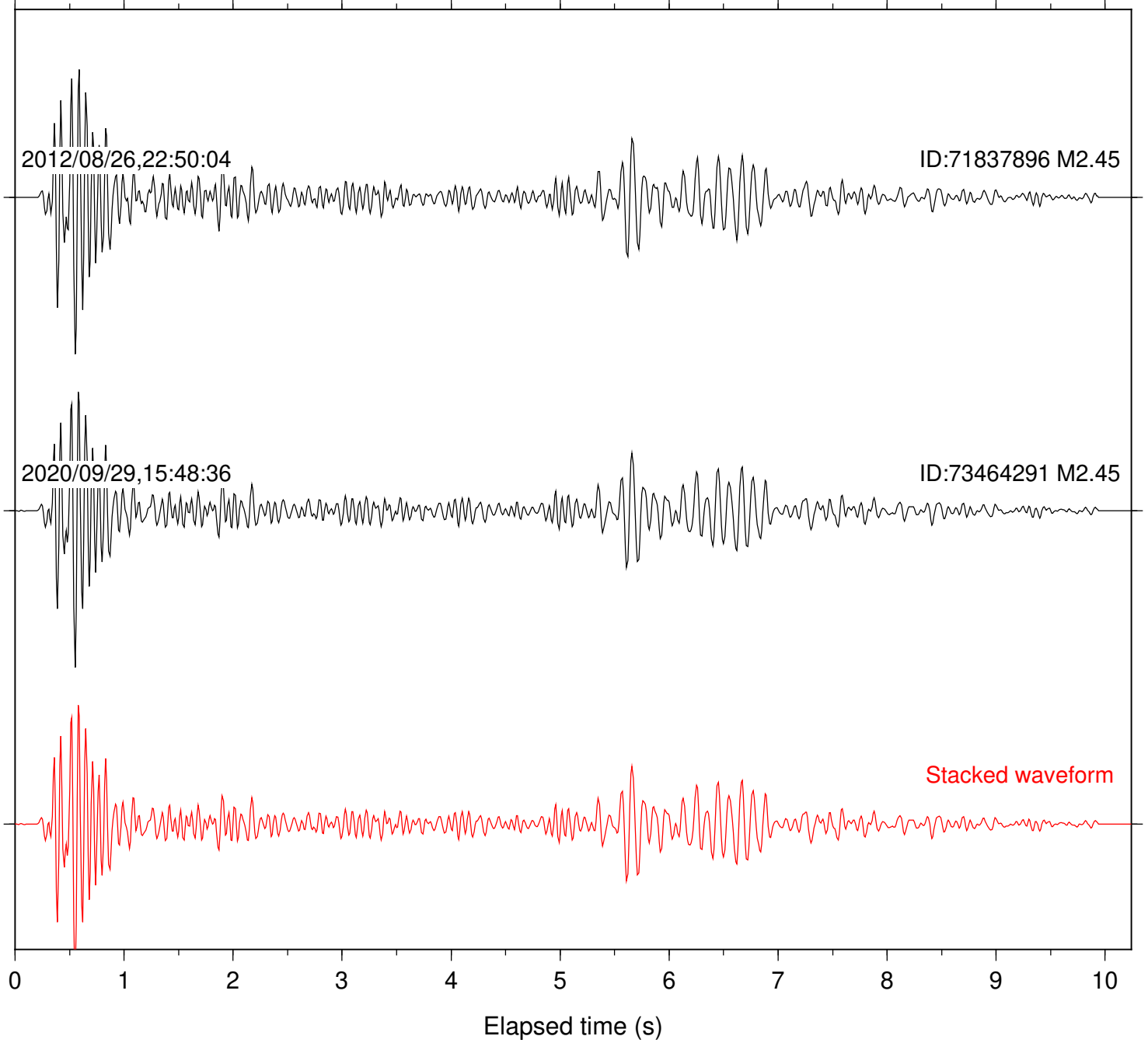
SeqID: MTJMC45 Station: KMPB Com: HHZ

Lat: 40.30 Lon:-124.48 Focal depth: 21.32 km



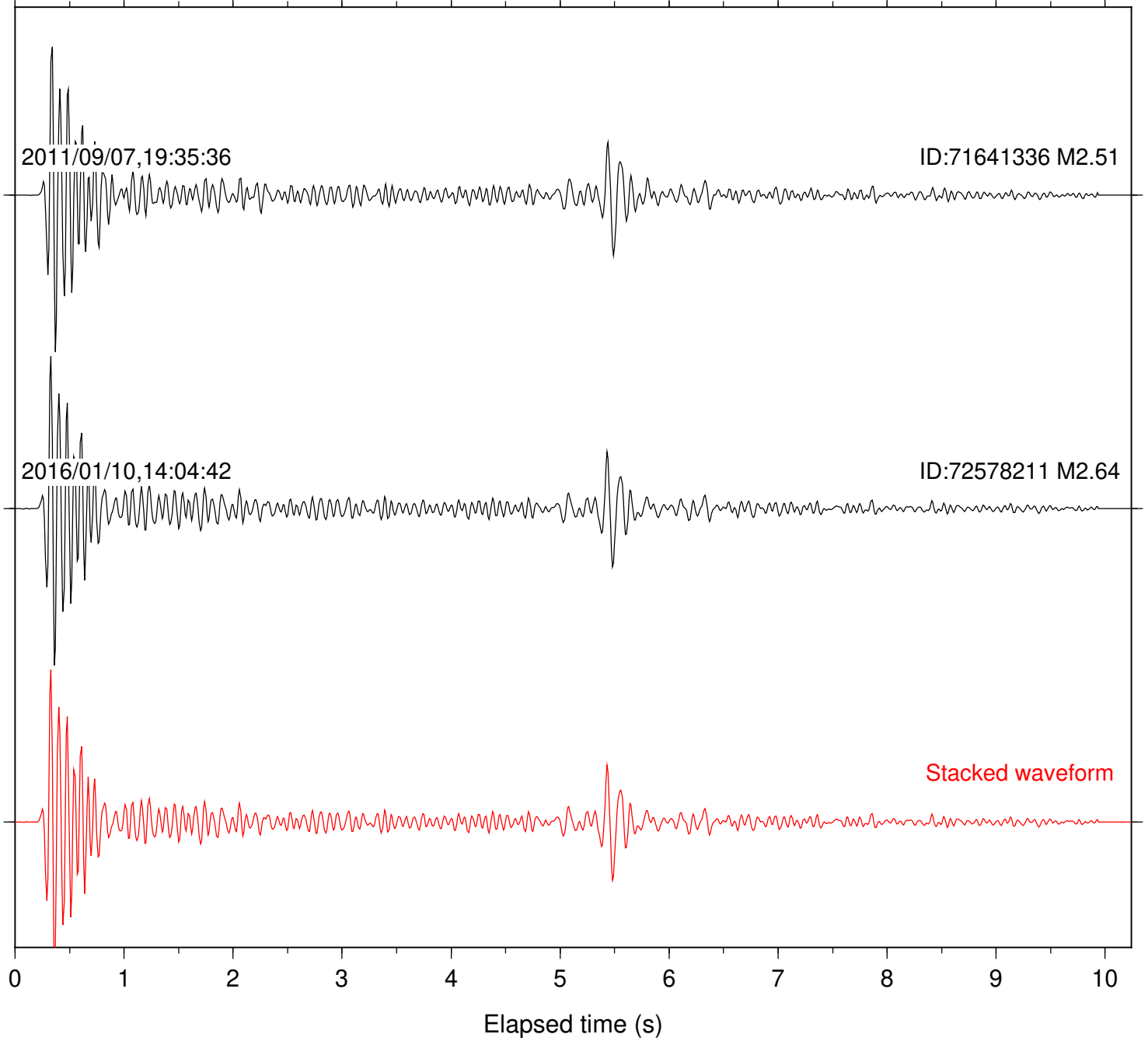
SeqID: MTJMC47 Station: KMPB Com: HHZ

Lat: 40.30 Lon:-124.44 Focal depth: 10.40 km



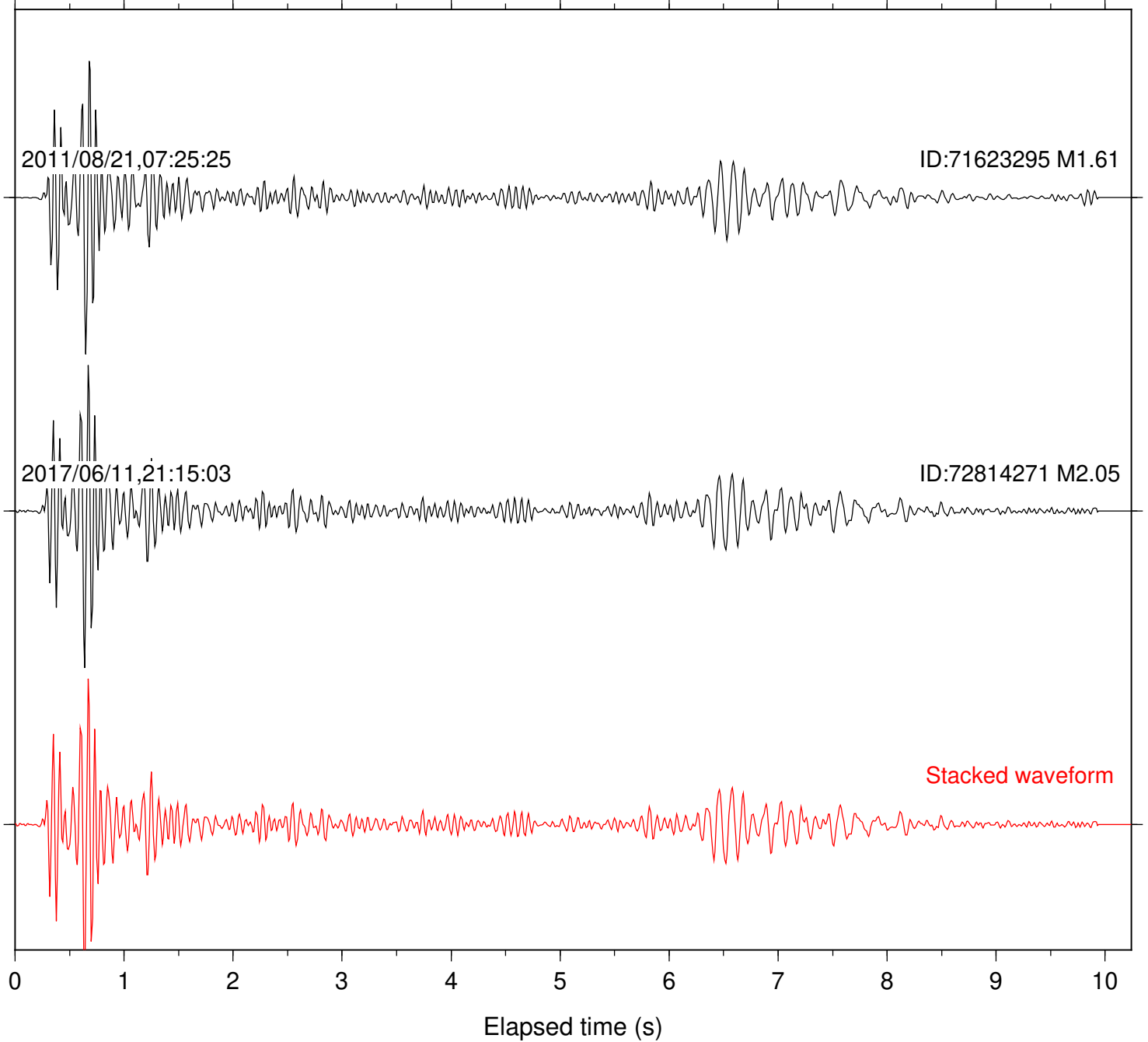
SeqID: MTJMC50 Station: KMPB Com: HHZ

Lat: 40.29 Lon:-124.40 Focal depth: 15.85 km



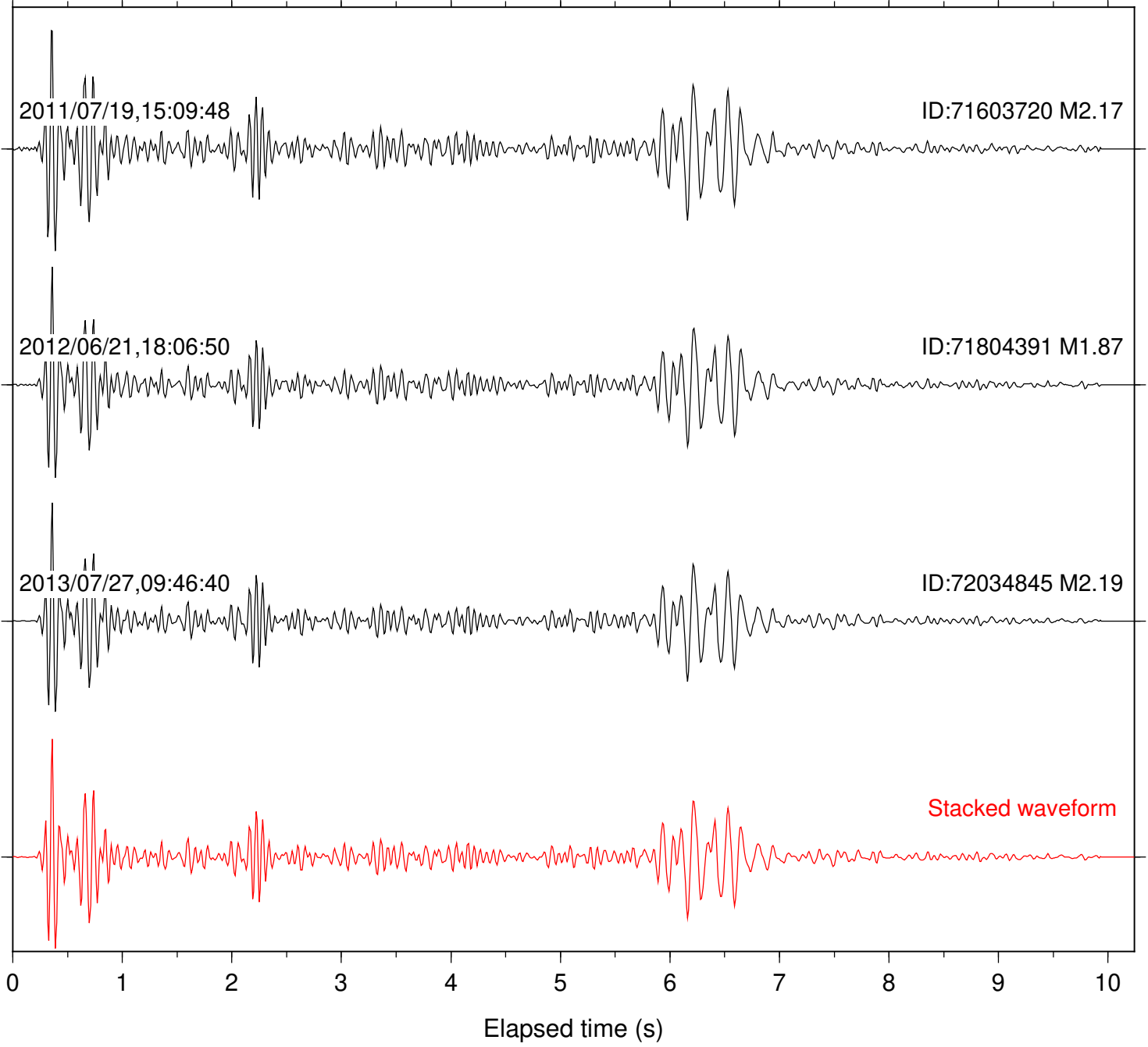
SeqID: MTJMC51 Station: KMPB Com: HHZ

Lat: 40.30 Lon:-124.52 Focal depth: 19.67 km



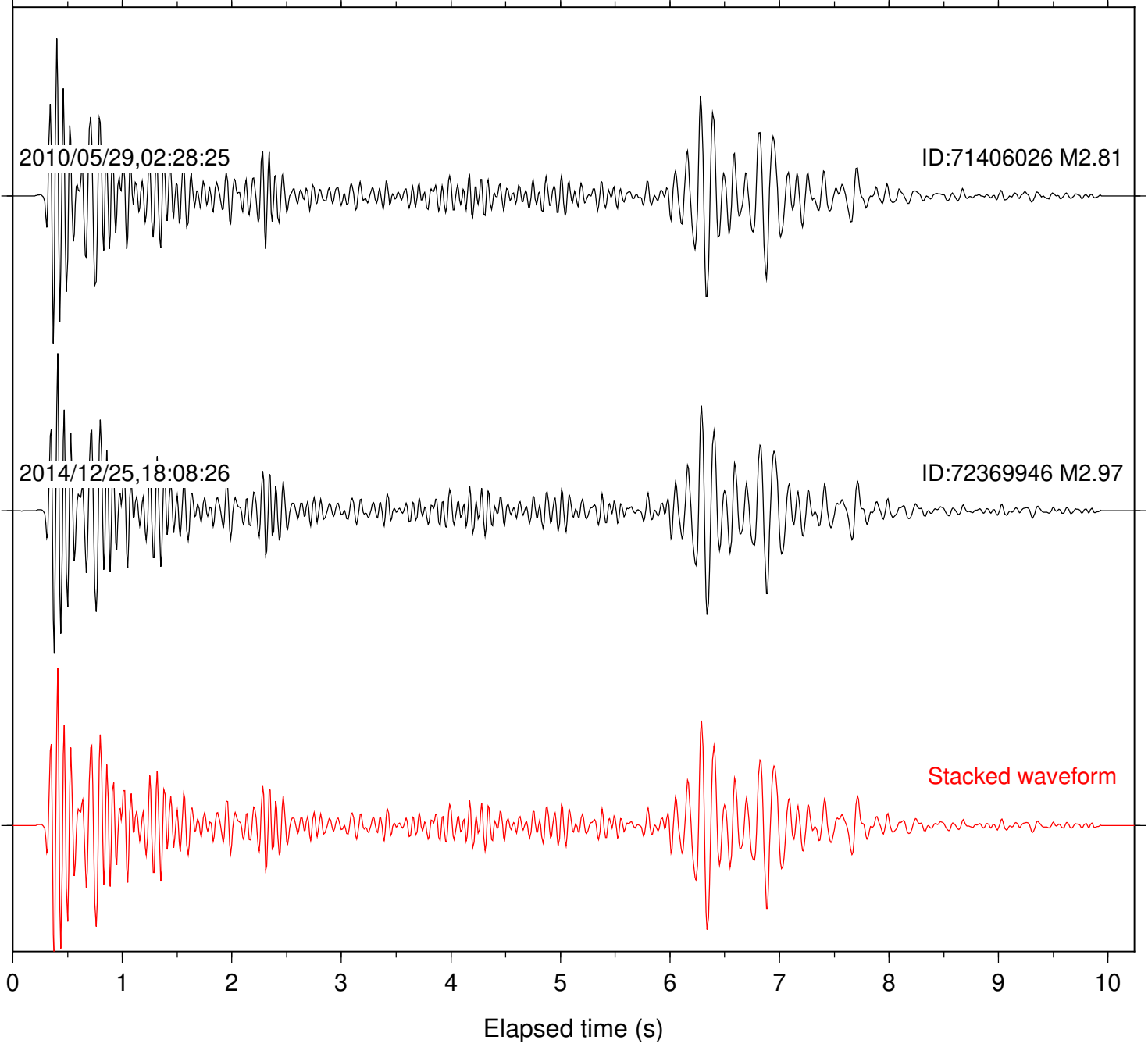
SeqID: MTJMC52 Station: KMPB Com: HHZ

Lat: 40.30 Lon:-124.48 Focal depth: 21.47 km



SeqID: MTJMC67 Station: KMPB Com: HHZ

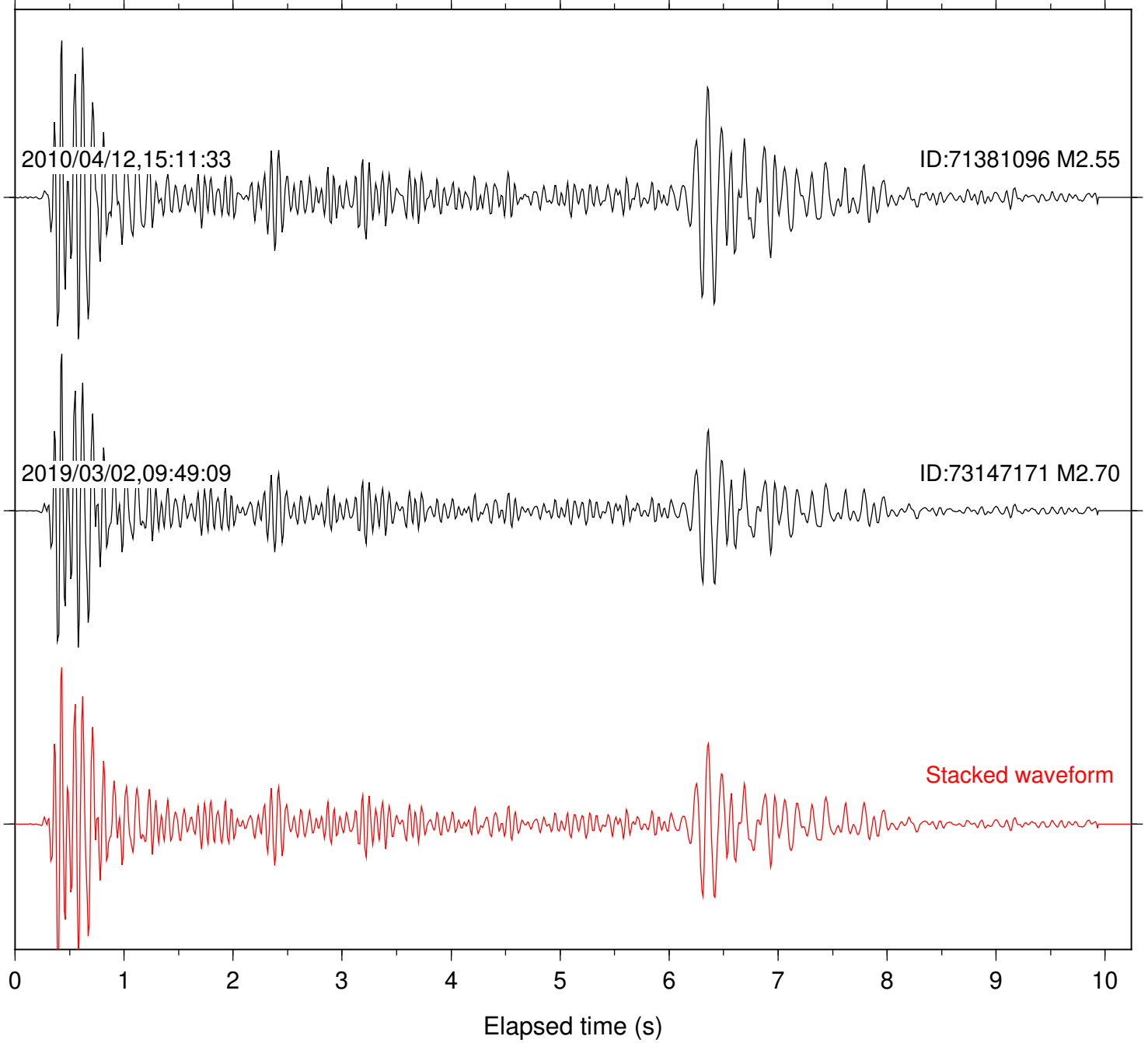
Lat: 40.31 Lon:-124.53 Focal depth: 20.78 km





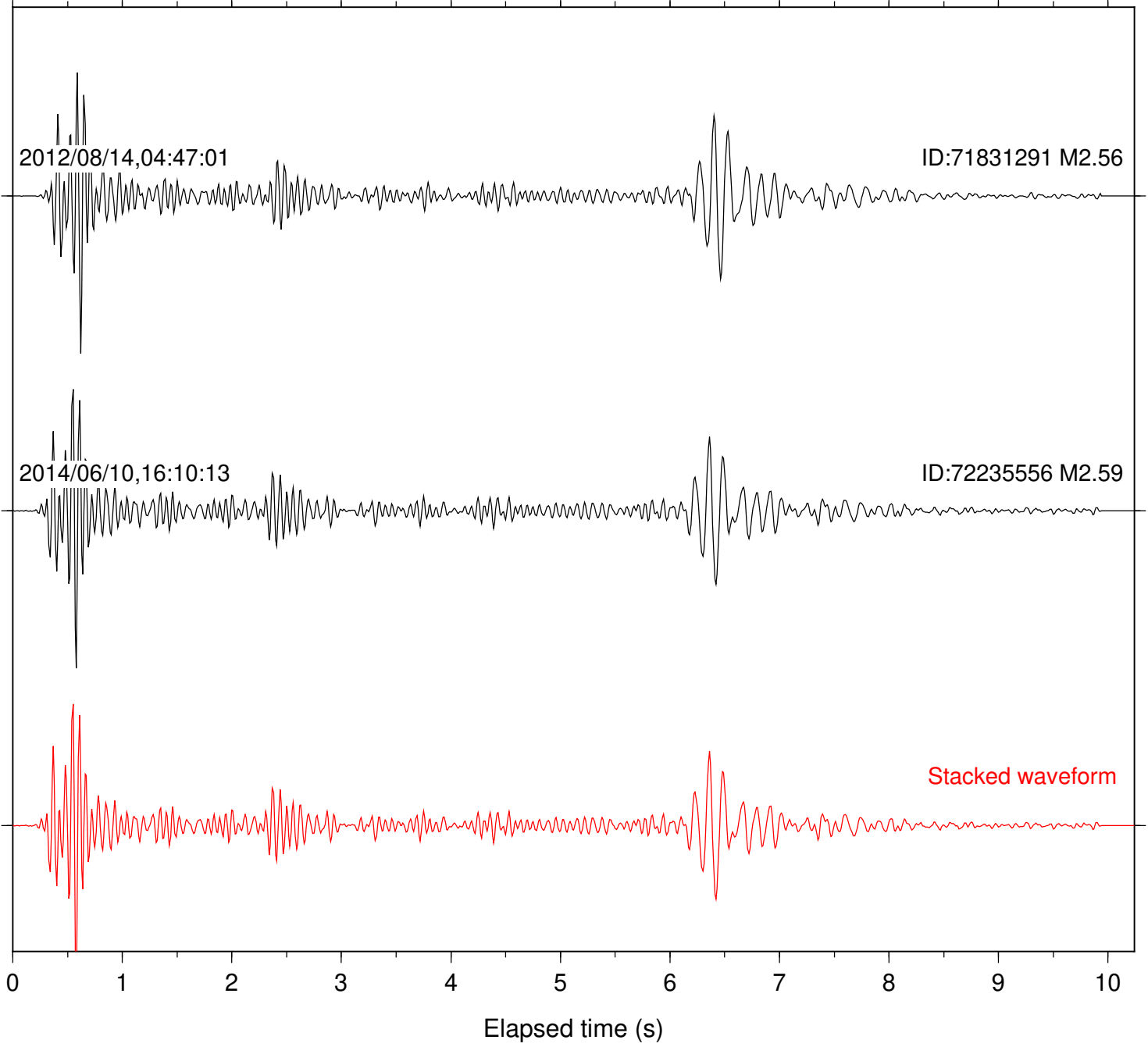
SeqID: MTJMC70 Station: KMPB Com: HHZ

Lat: 40.29 Lon:-124.51 Focal depth: 19.89 km



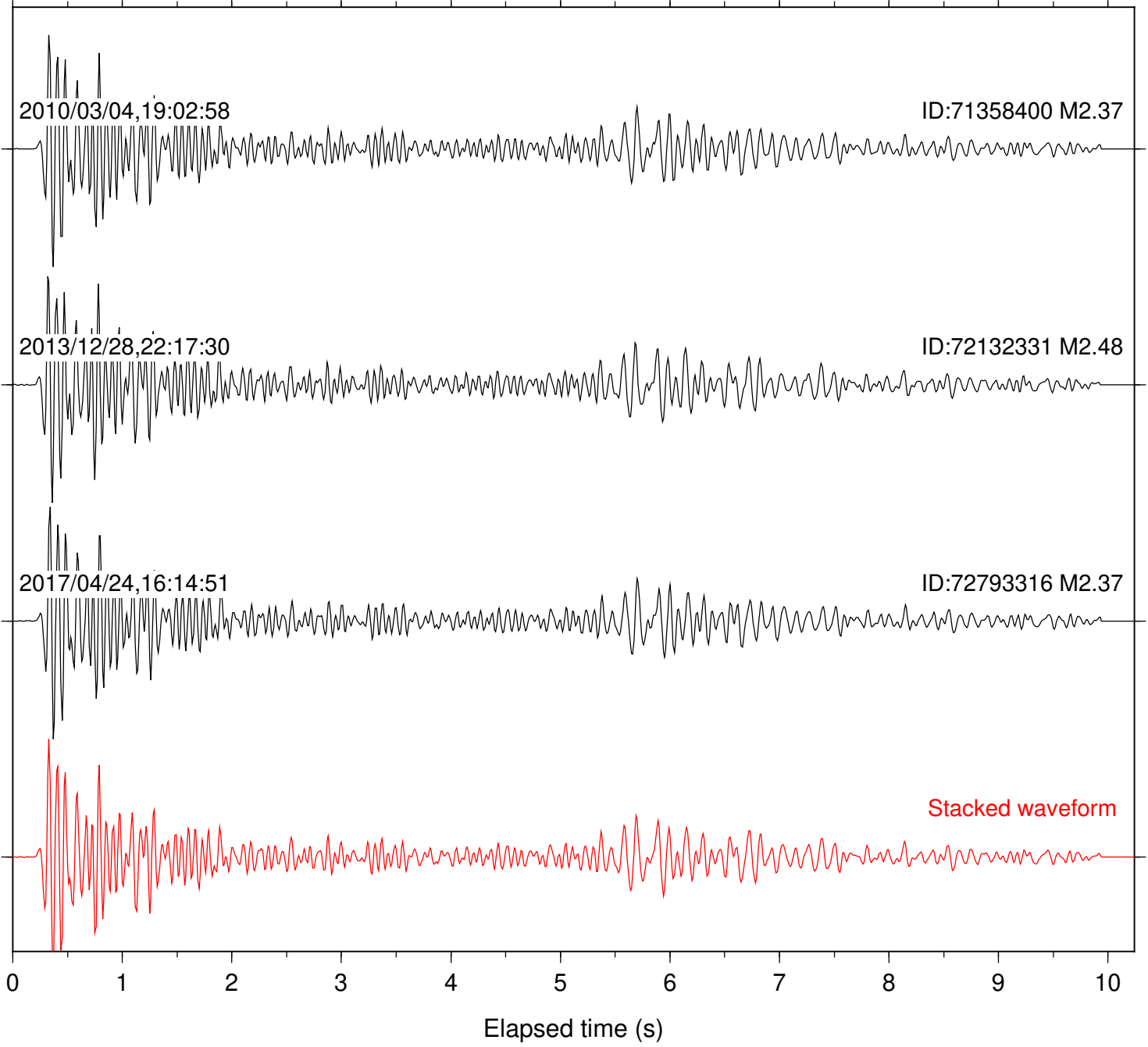
SeqID: MTJMC71 Station: KMPB Com: HHZ

Lat: 40.31 Lon:-124.50 Focal depth: 22.20 km



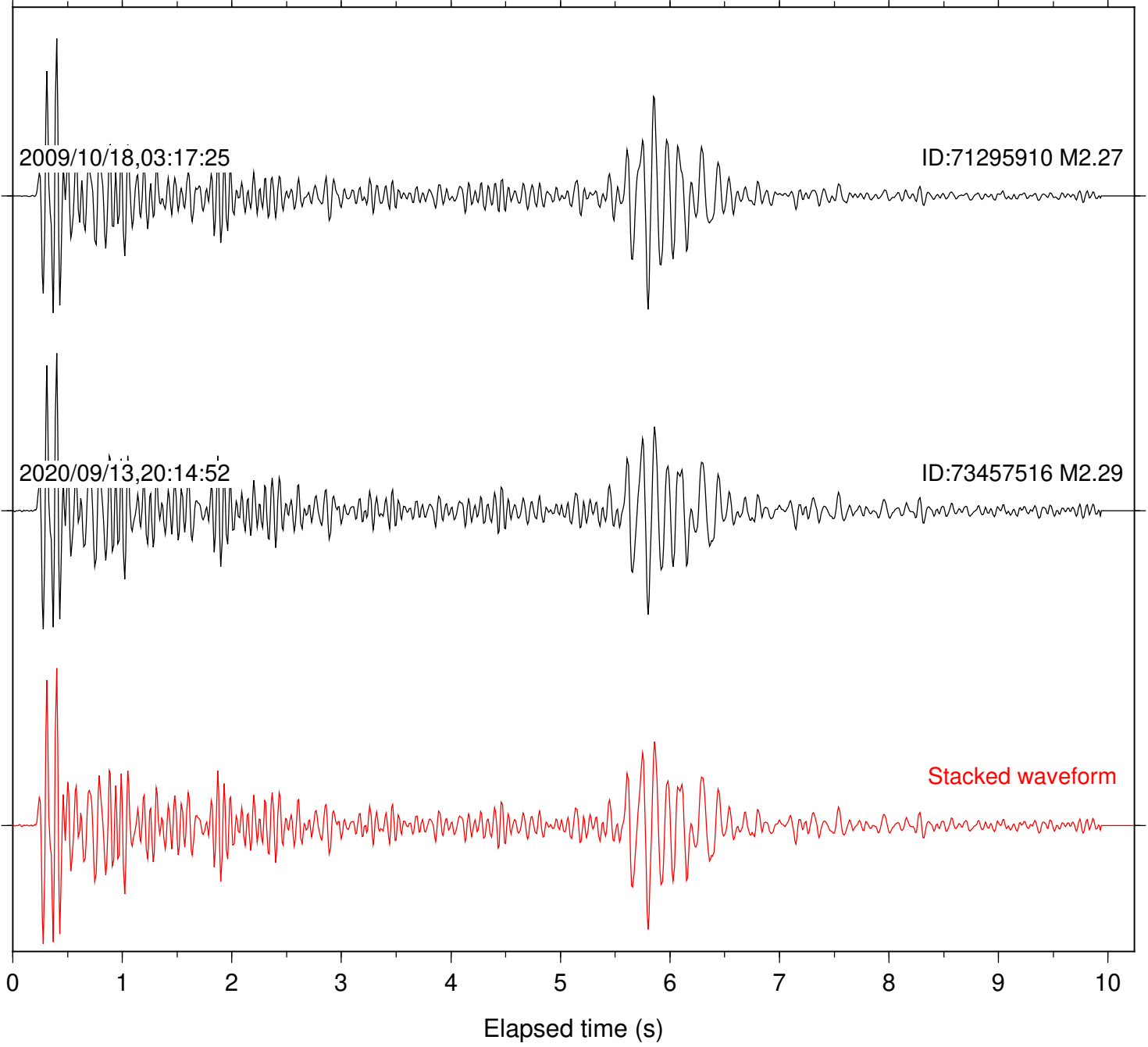
SeqID: MTJMC72 Station: KMPB Com: HHZ

Lat: 40.31 Lon:-124.44 Focal depth: 11.39 km



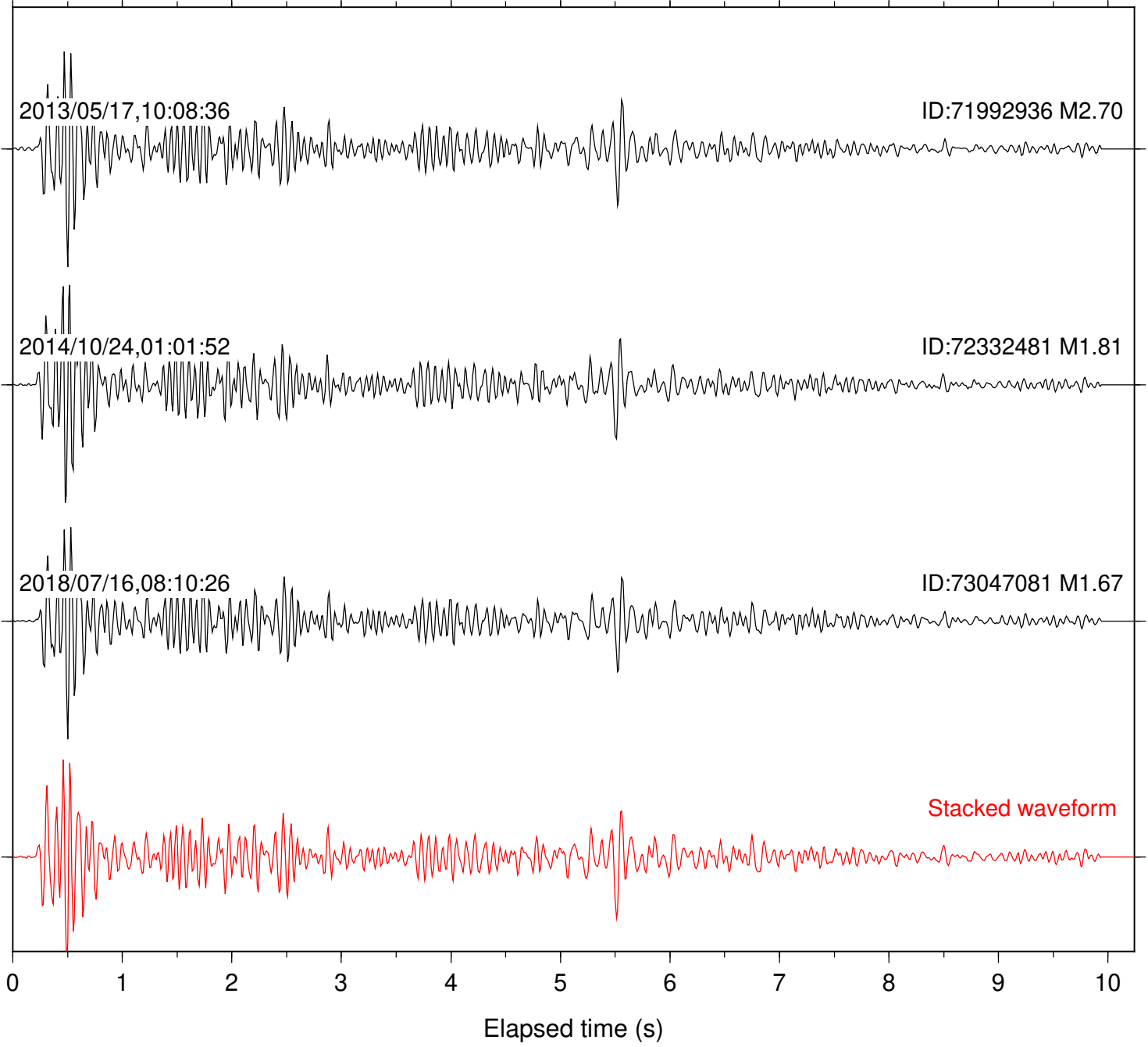
SeqID: MTJMC75 Station: KMPB Com: HHZ

Lat: 40.30 Lon:-124.44 Focal depth: 19.63 km



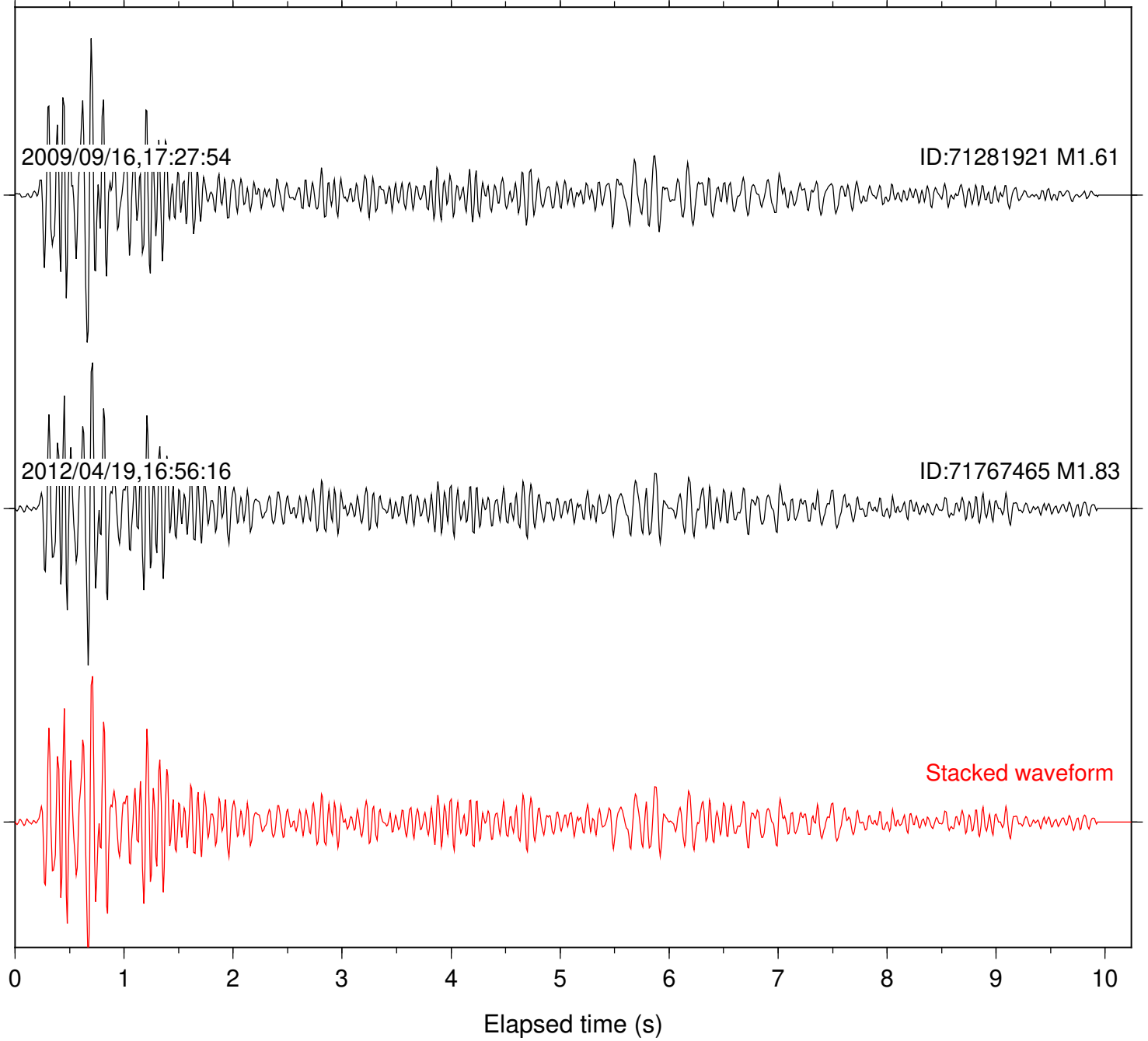
SeqID: MTJMC77 Station: KMPB Com: HHZ

Lat: 40.30 Lon:-124.38 Focal depth: 19.60 km



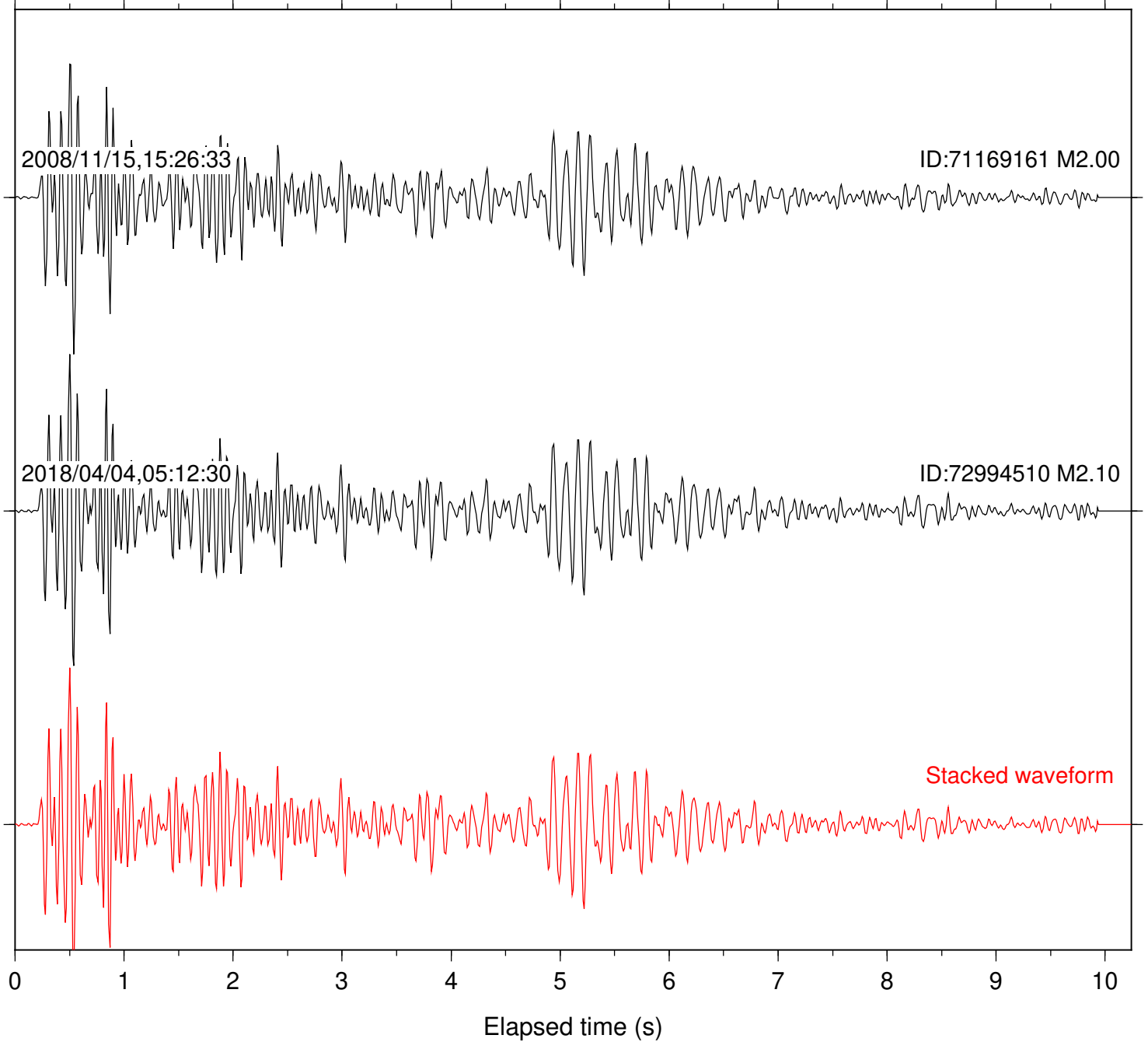
SeqID: MTJMC78 Station: KMPB Com: HHZ

Lat: 40.31 Lon:-124.41 Focal depth: 10.95 km



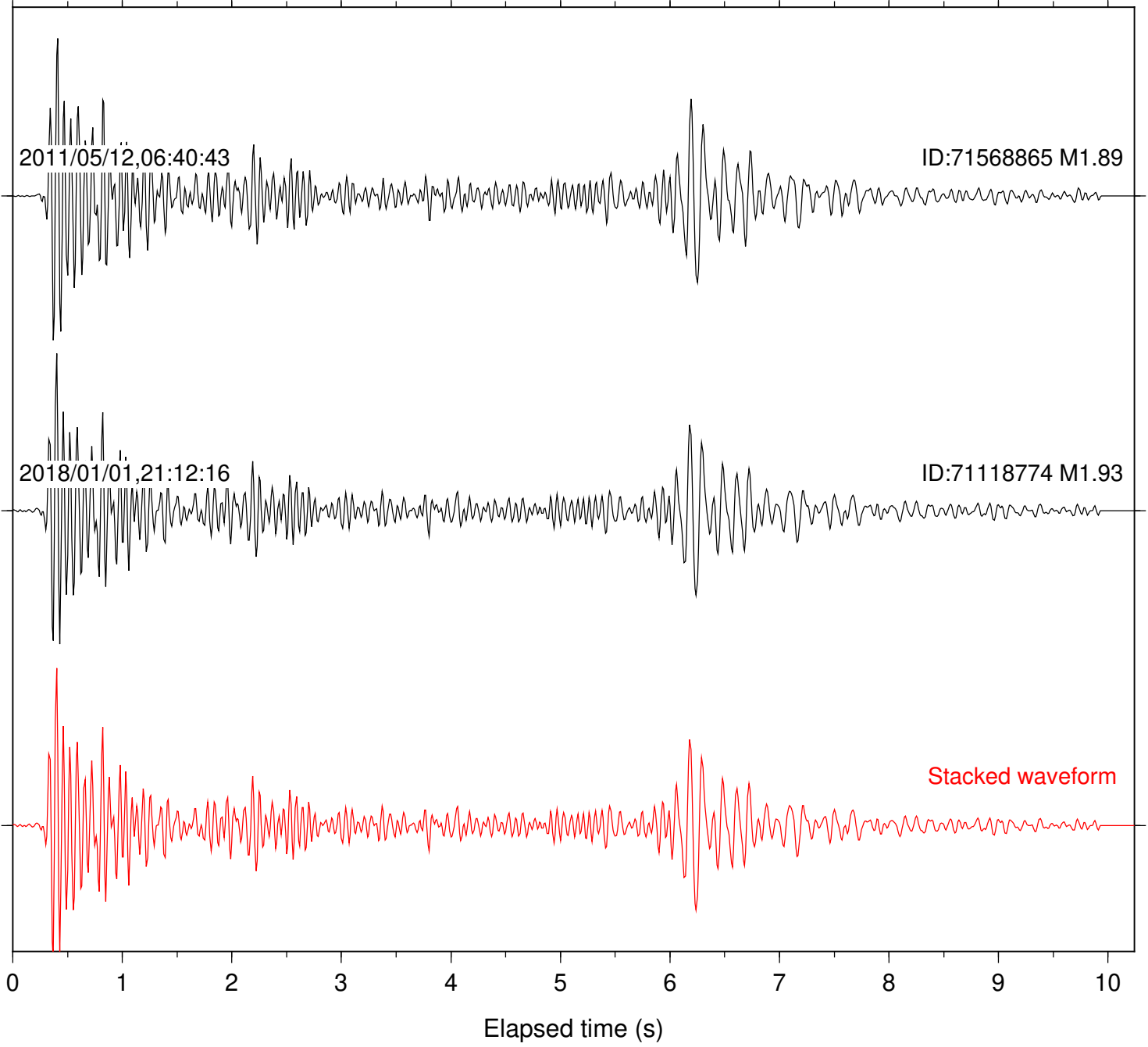
SeqID: MTJMC82 Station: KMPB Com: HHZ

Lat: 40.30 Lon:-124.36 Focal depth: 13.71 km



SeqID: MTJMC83 Station: KMPB Com: HHZ

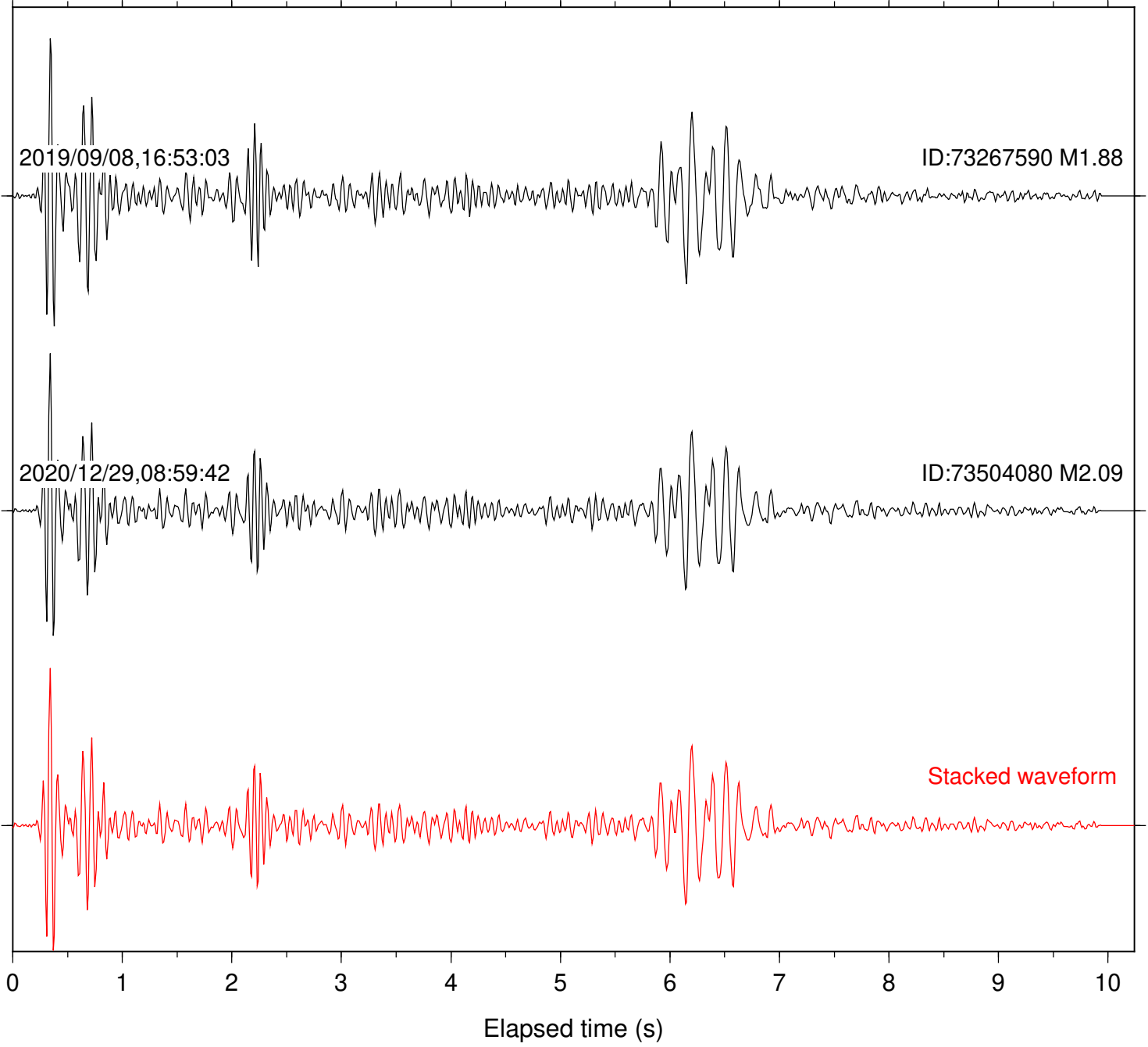
Lat: 40.30 Lon:-124.50 Focal depth: 20.07 km





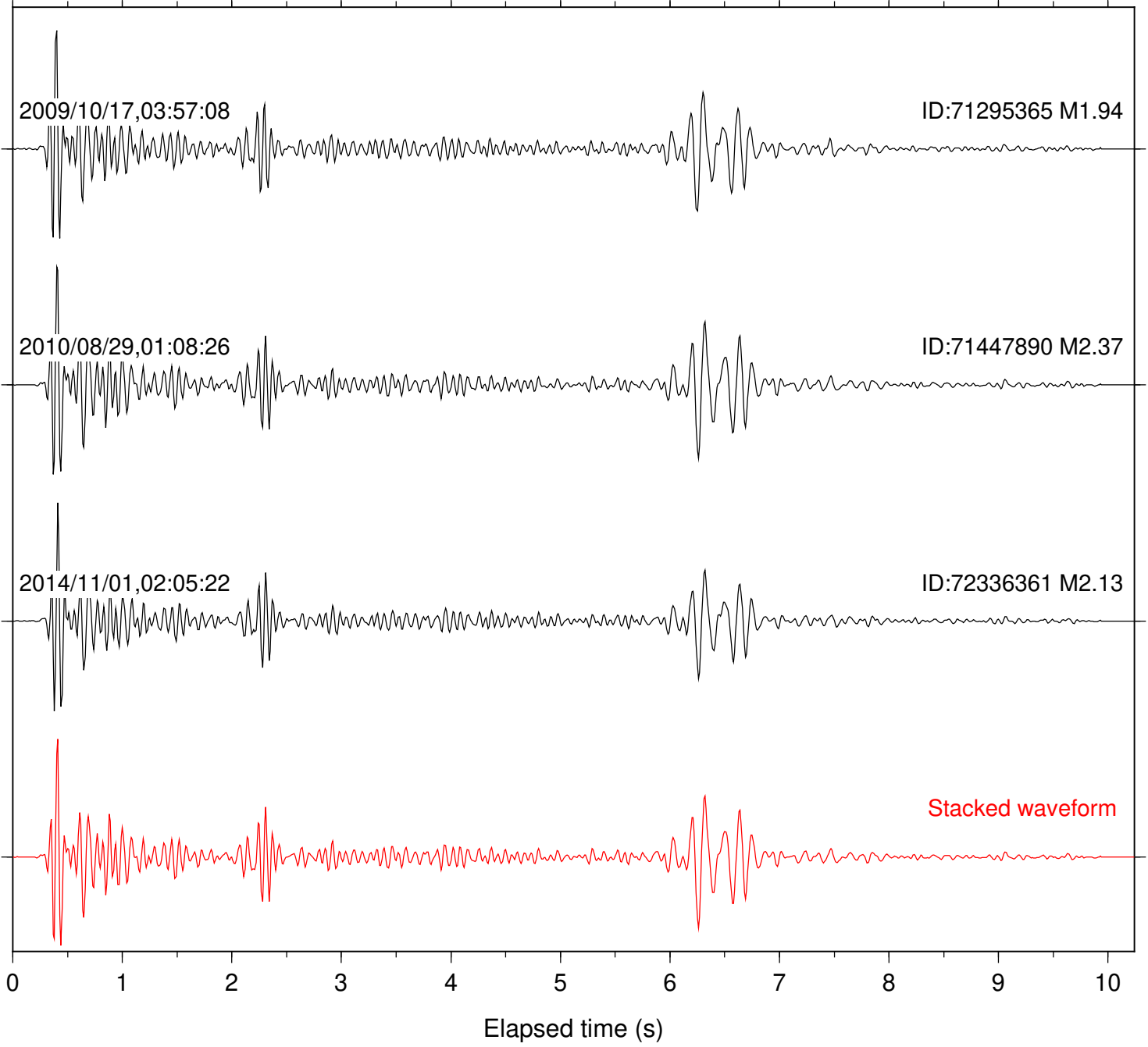
SeqID: MTJMC8 Station: KMPB Com: HHZ

Lat: 40.29 Lon:-124.49 Focal depth: 20.73 km



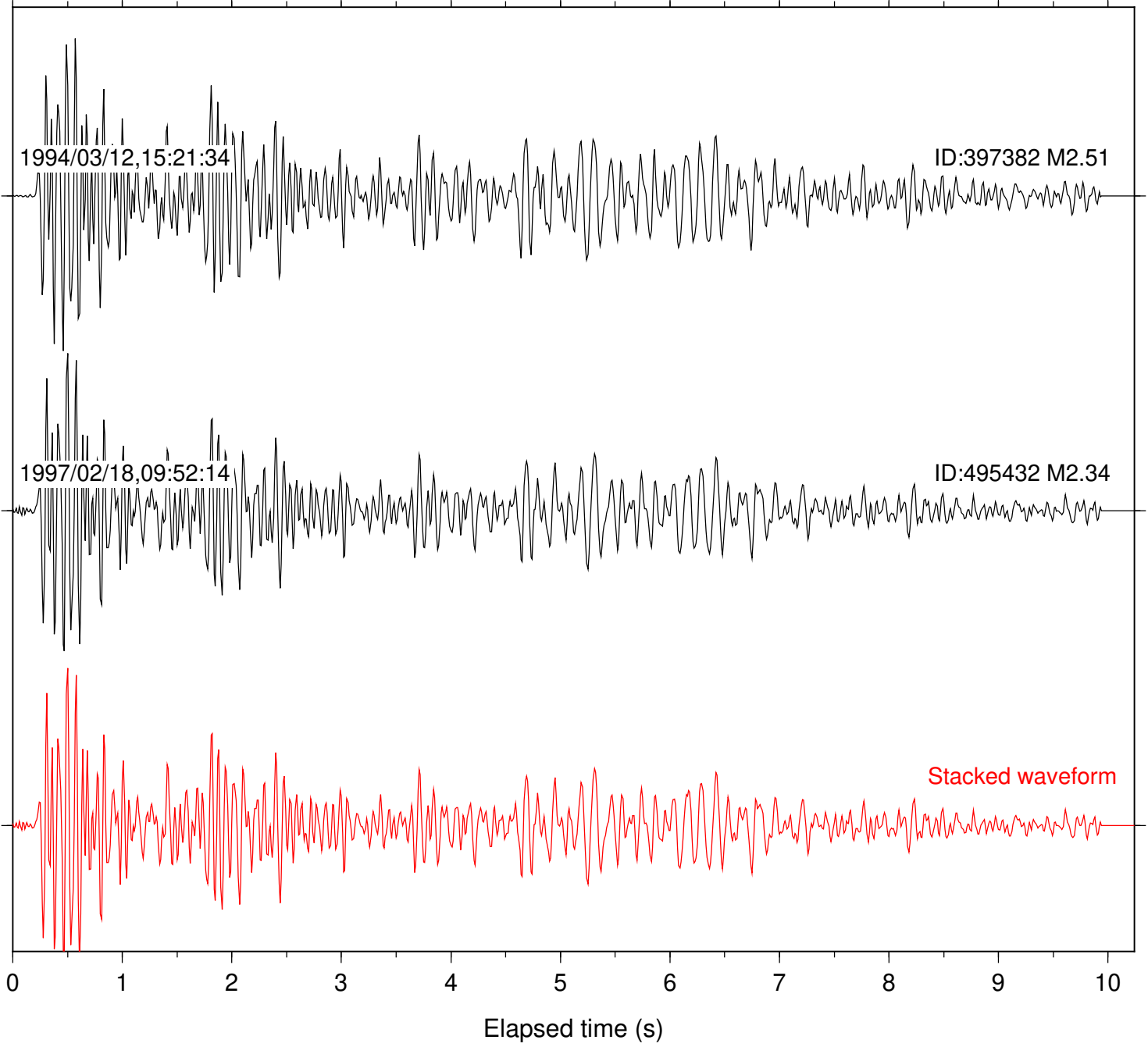
SeqID: MTJMC91 Station: KMPB Com: HHZ

Lat: 40.30 Lon:-124.49 Focal depth: 22.21 km



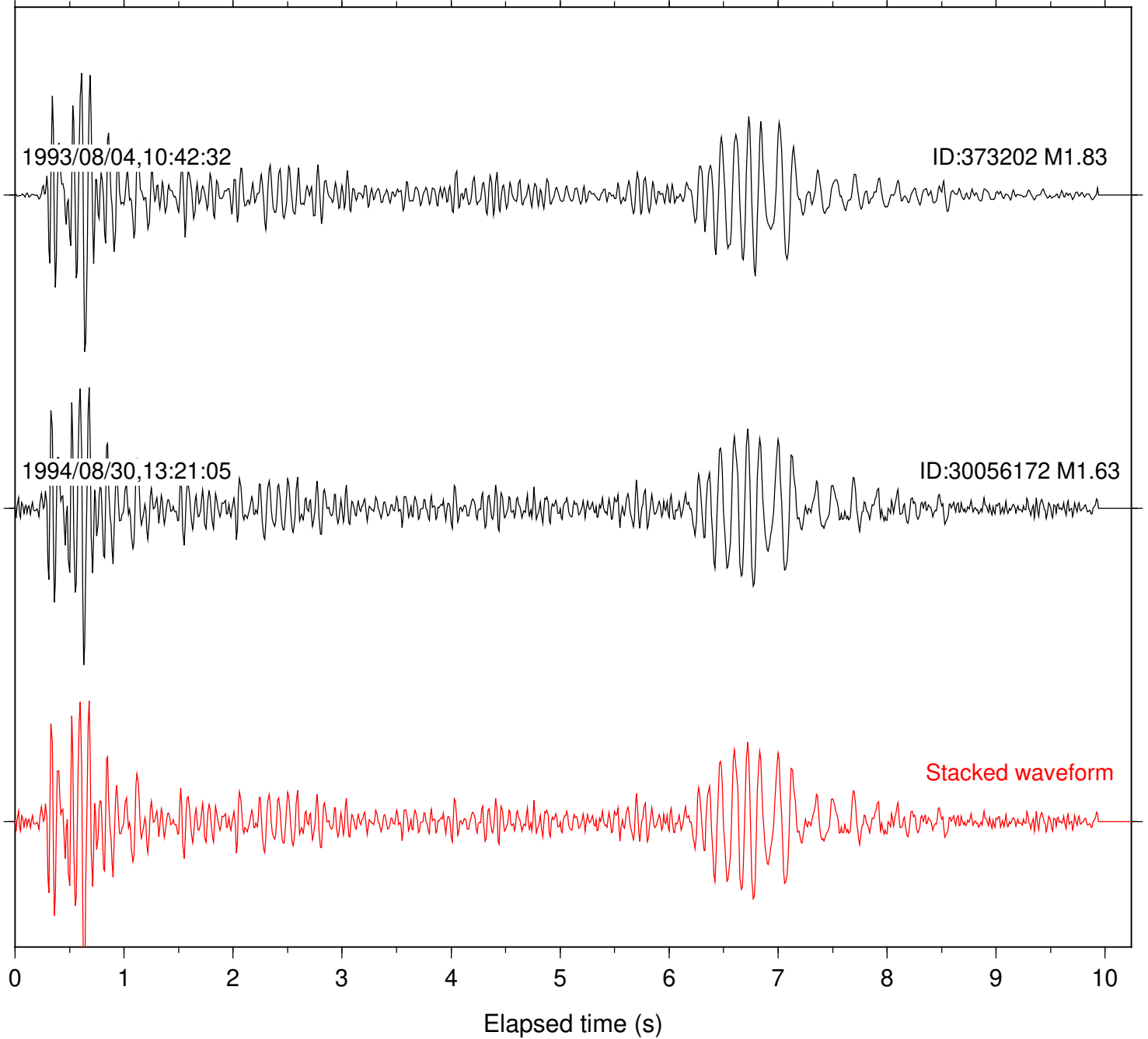
SeqID: MTJMC160 Station: KMP Com: EHZ

Lat: 40.30 Lon:-124.36 Focal depth: 13.41 km



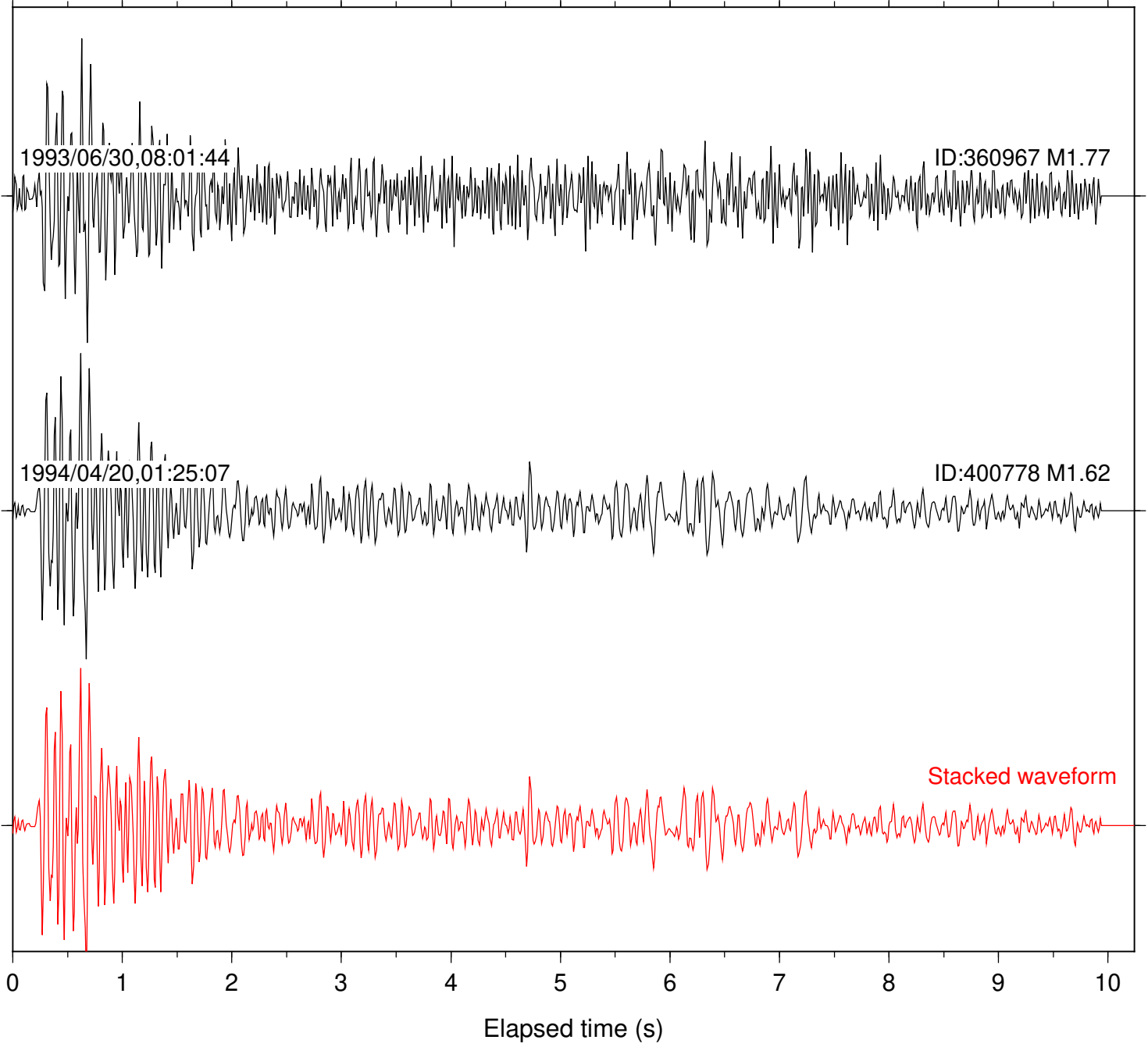
SeqID: MTJMC164 Station: KMP Com: EHZ

Lat: 40.31 Lon:-124.53 Focal depth: 21.51 km



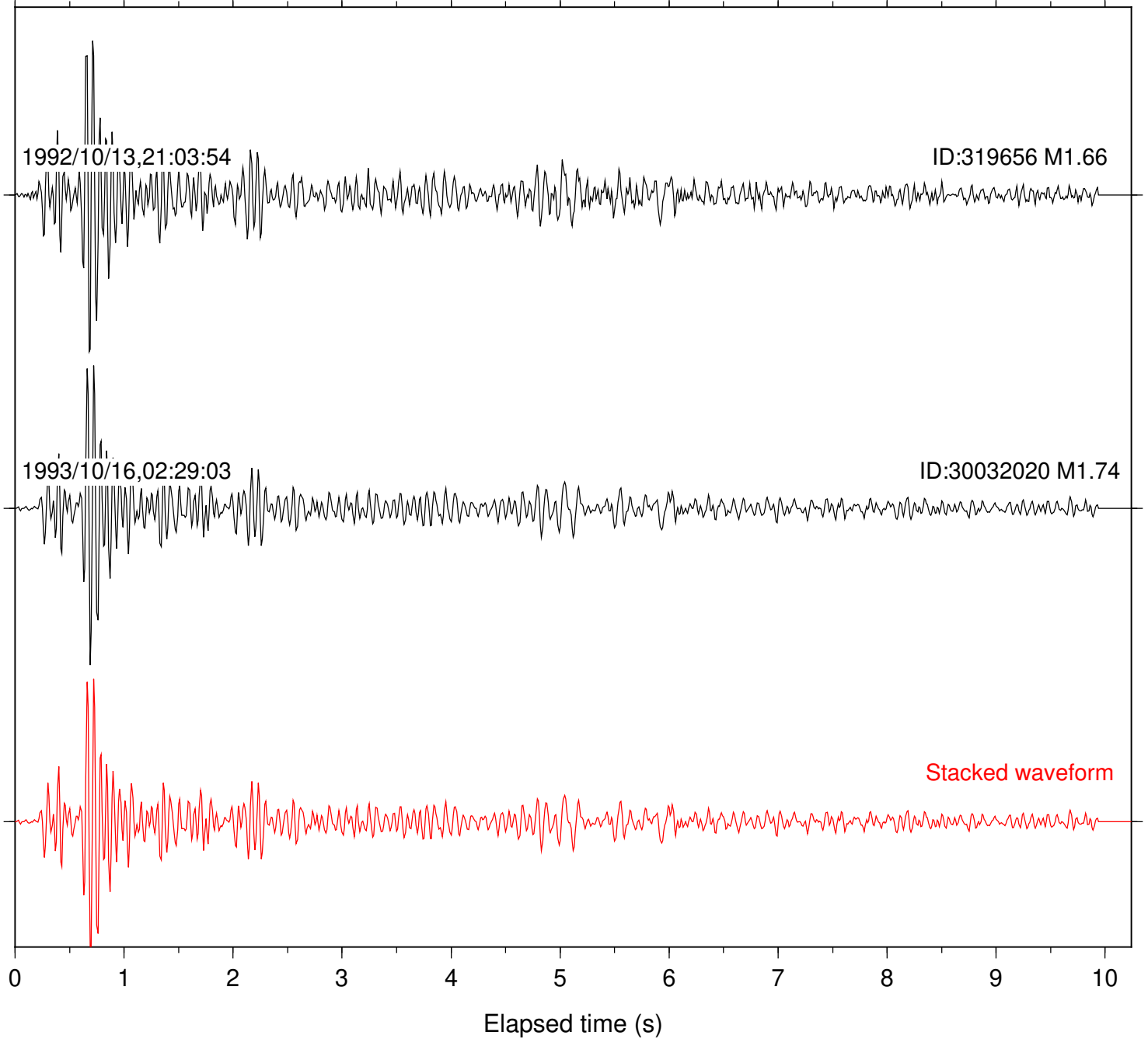
SeqID: MTJMC165 Station: KMP Com: EHZ

Lat: 40.31 Lon:-124.43 Focal depth: 12.42 km



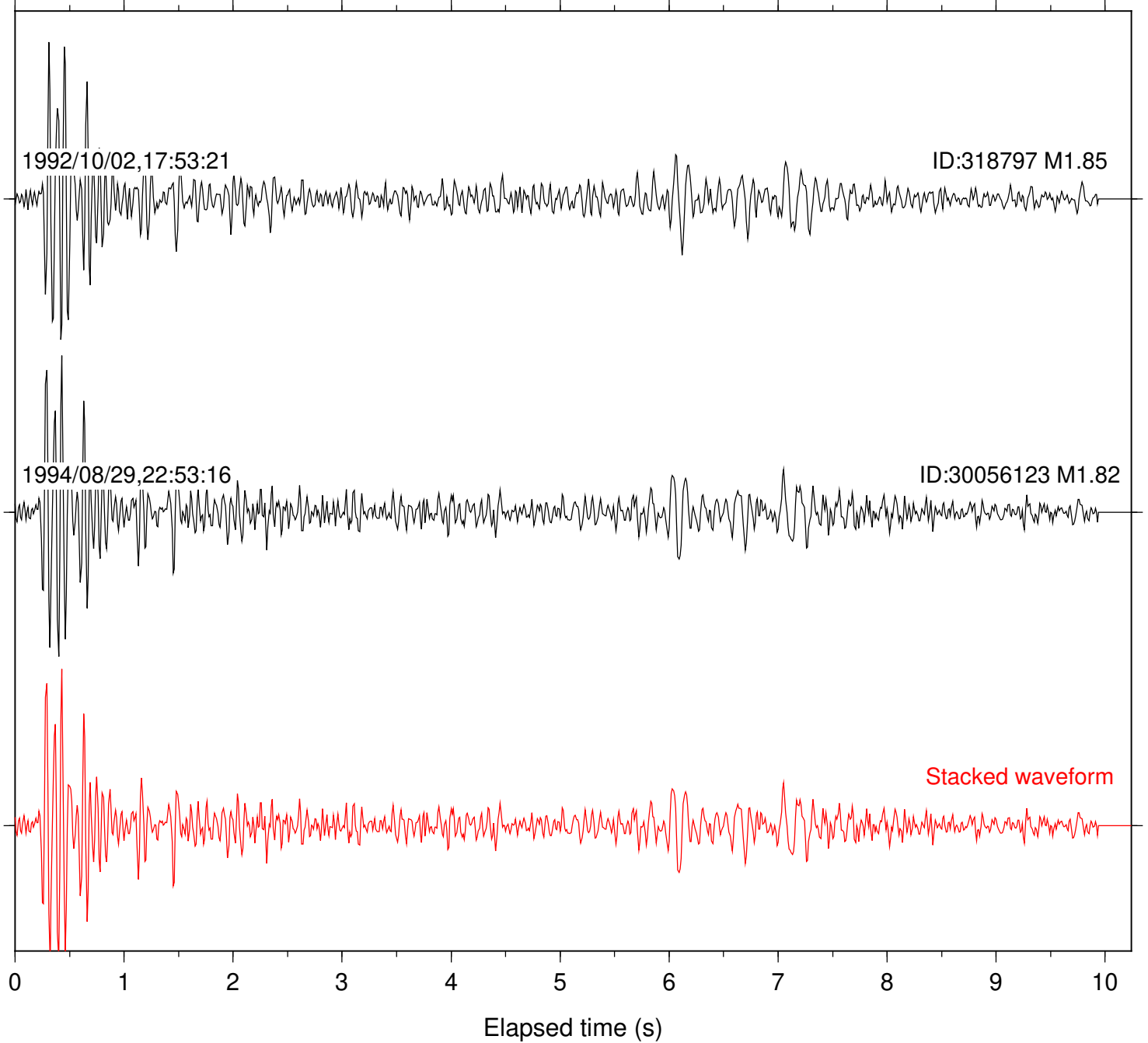
SeqID: MTJMC166 Station: KMP Com: EHZ

Lat: 40.30 Lon:-124.37 Focal depth: 12.92 km



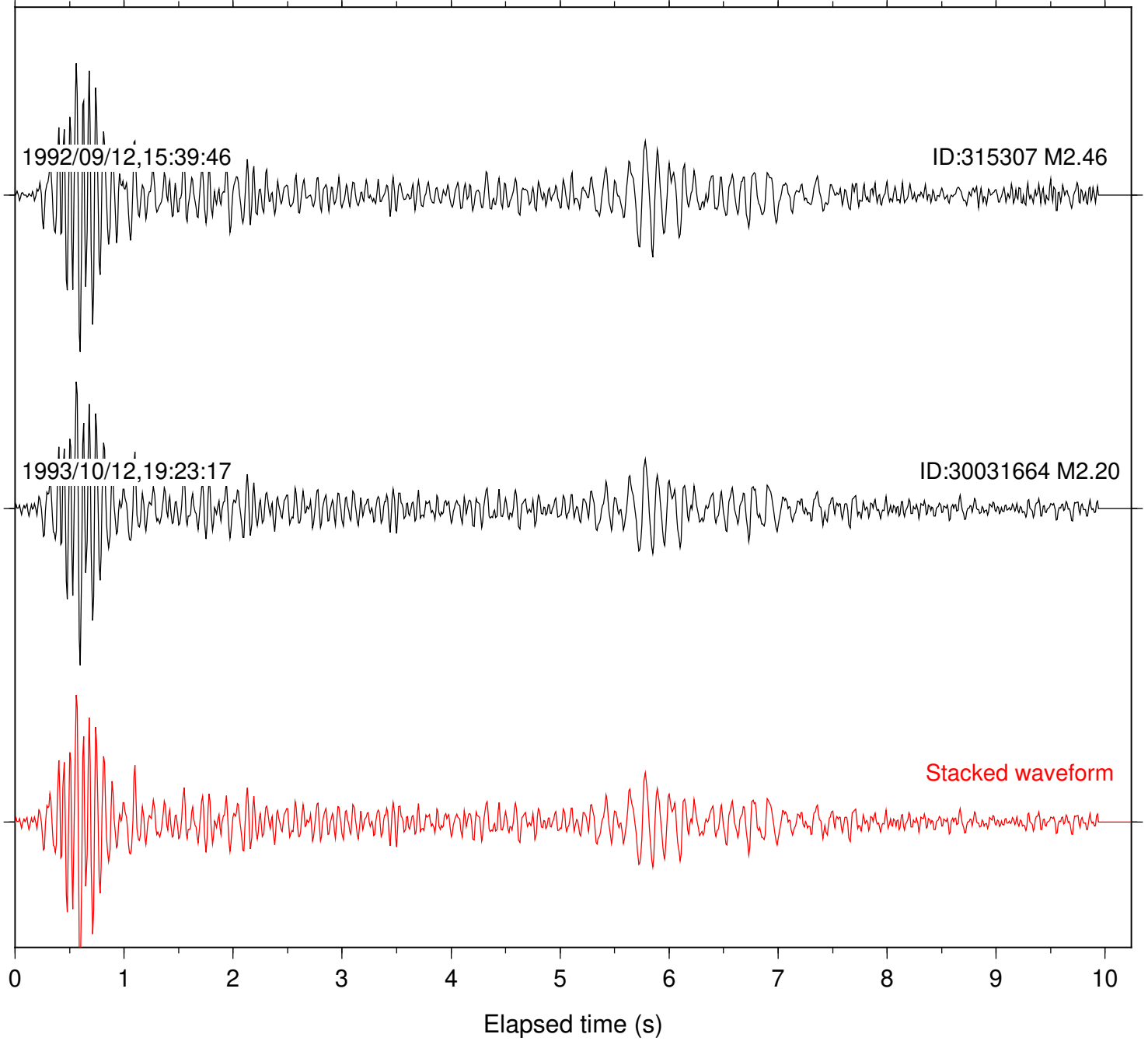
SeqID: MTJMC167 Station: KMP Com: EHZ

Lat: 40.31 Lon:-124.47 Focal depth: 11.95 km



SeqID: MTJMC168 Station: KMP Com: EHZ

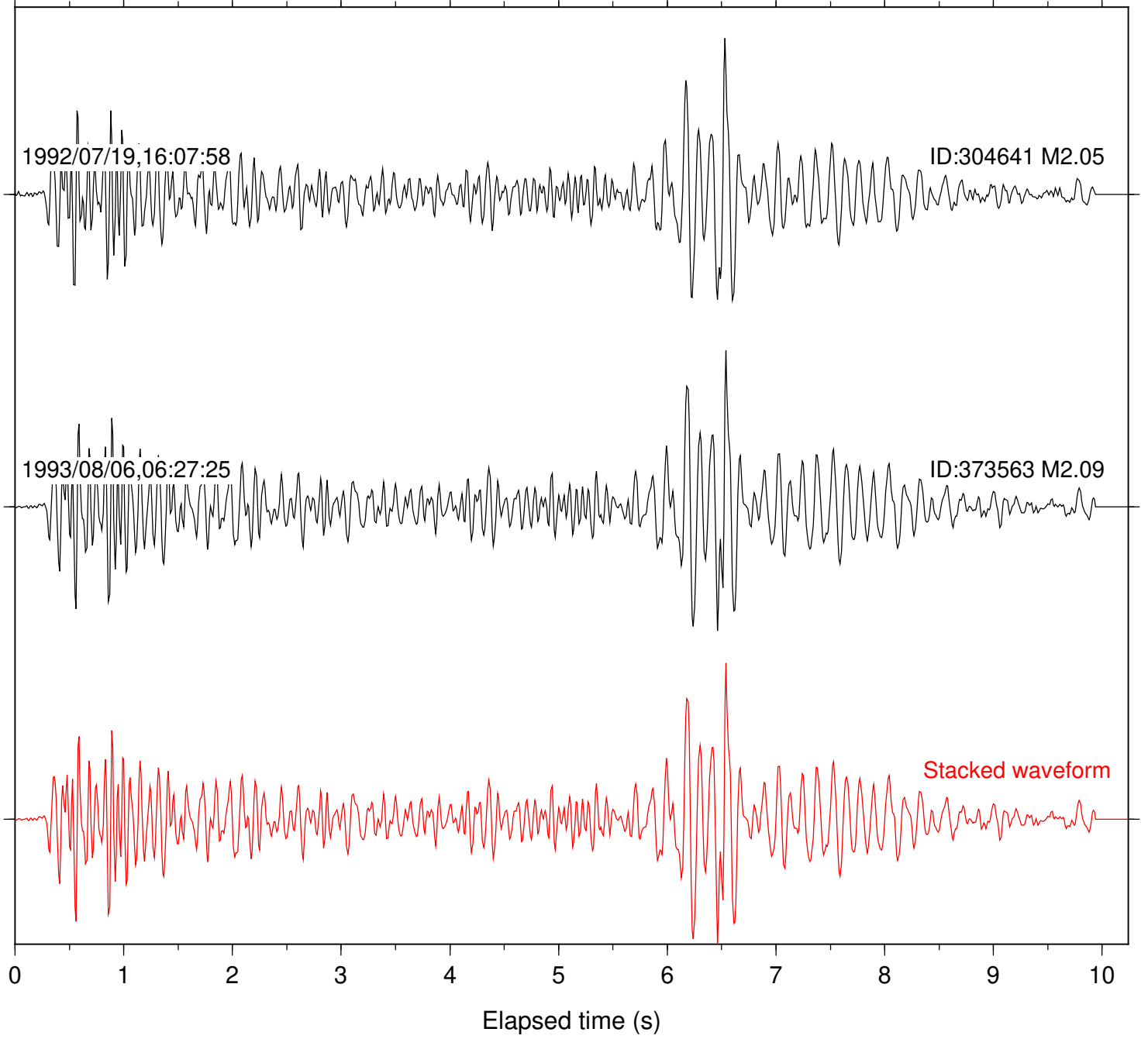
Lat: 40.30 Lon:-124.42 Focal depth: 14.49 km





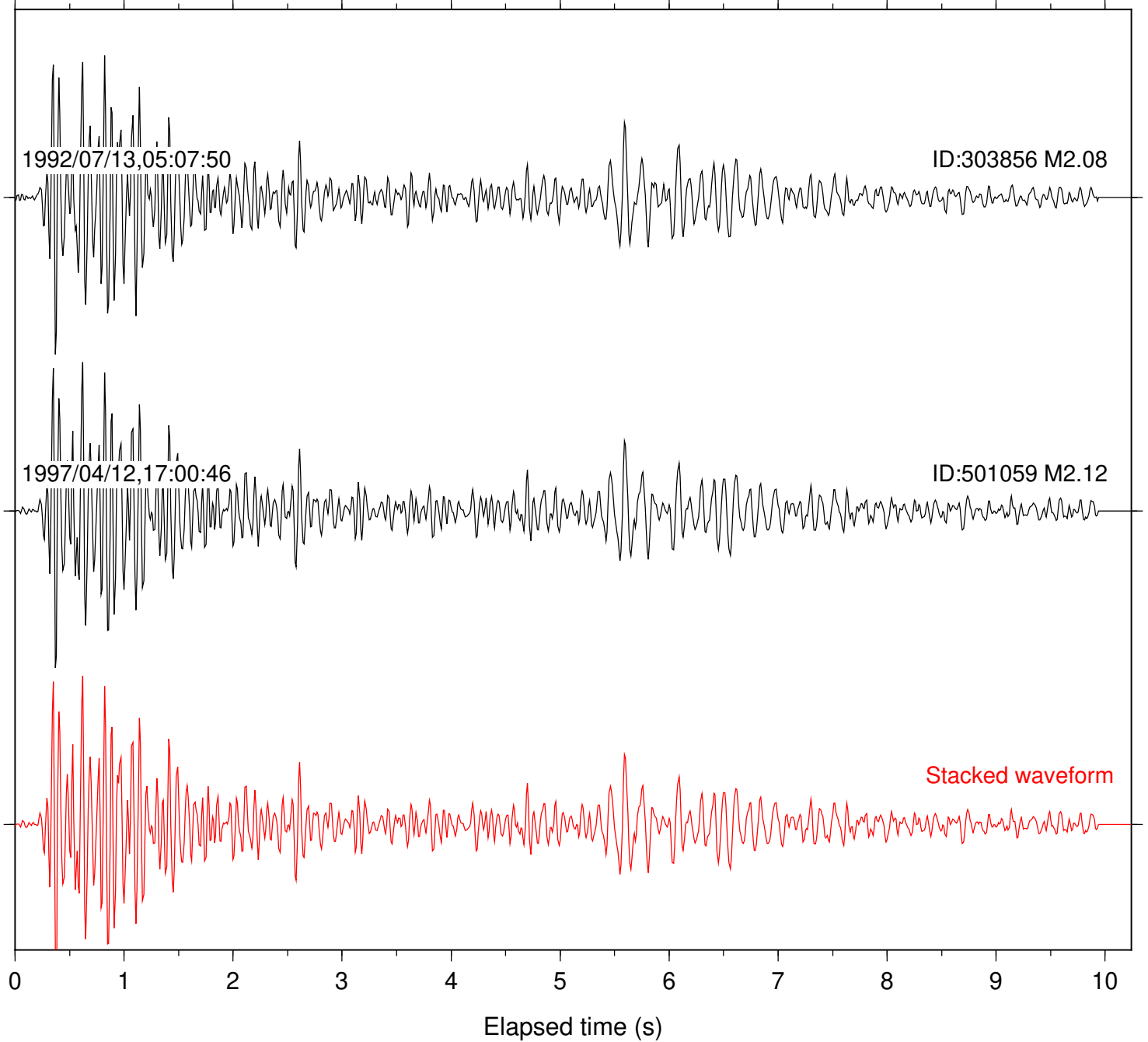
SeqID: MTJMC169 Station: KMP Com: EHZ

Lat: 40.32 Lon:-124.48 Focal depth: 7.53 km



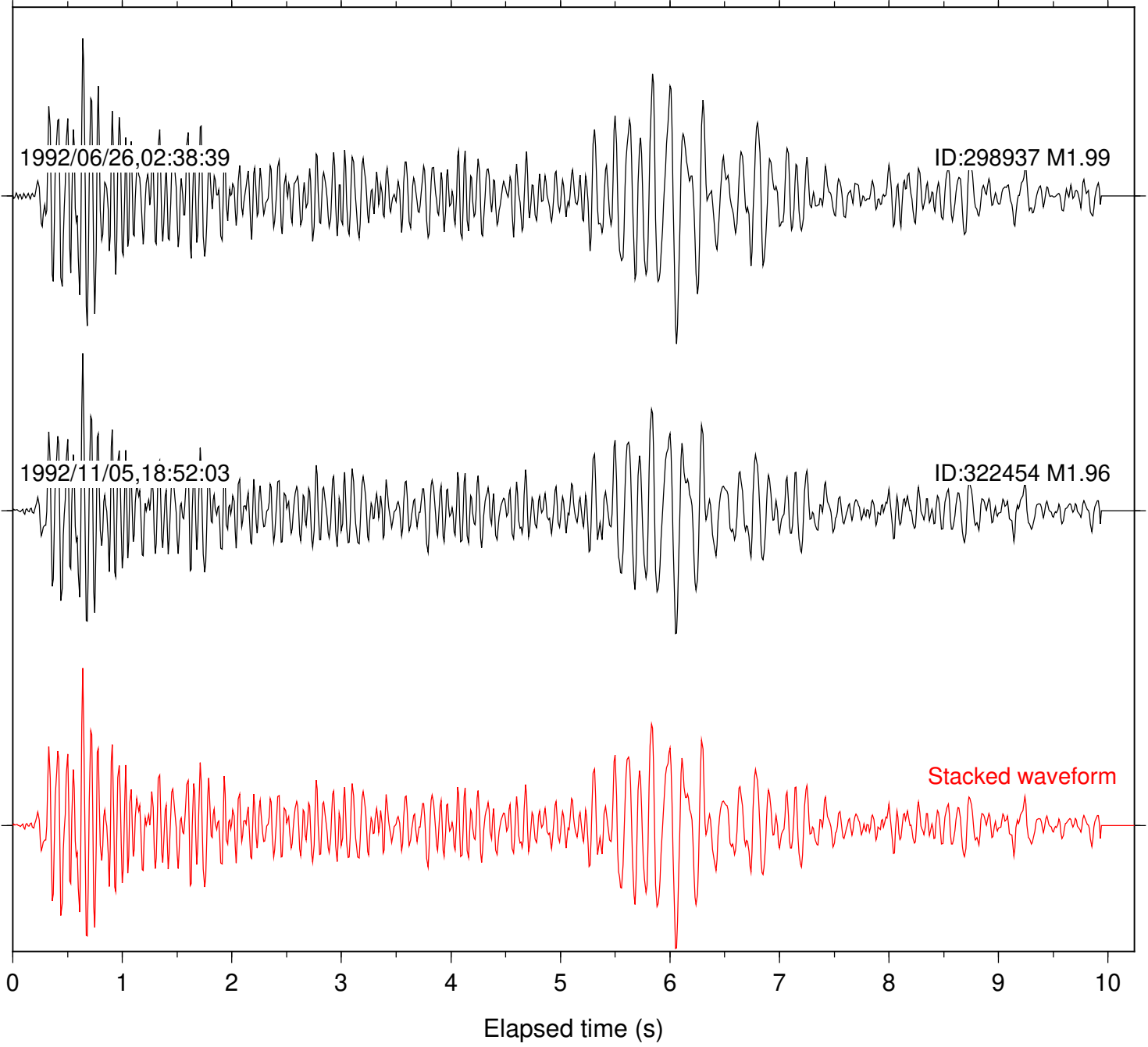
SeqID: MTJMC170 Station: KMP Com: EHZ

Lat: 40.31 Lon:-124.42 Focal depth: 10.30 km



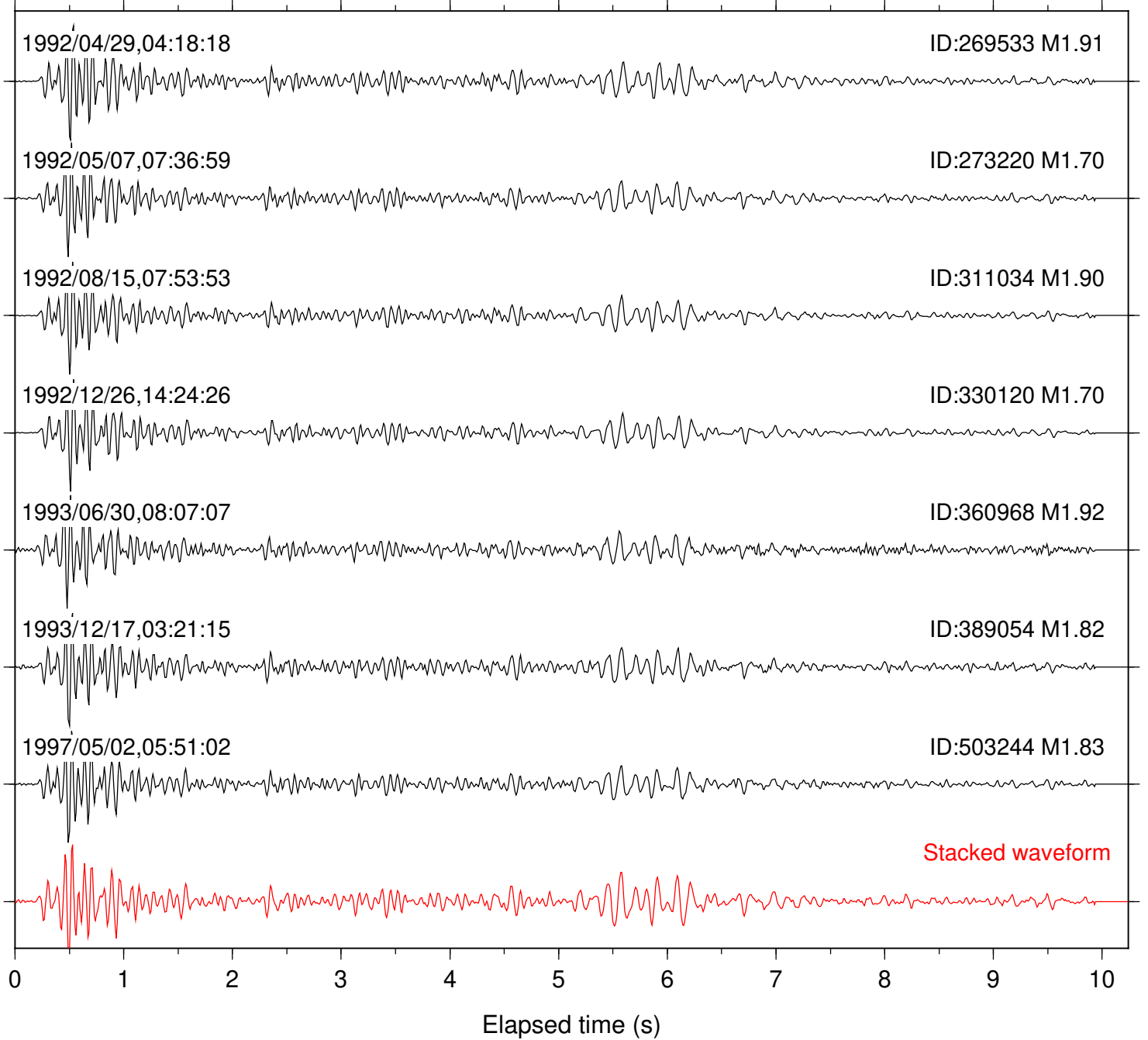
SeqID: MTJMC171 Station: KMP Com: EHZ

Lat: 40.31 Lon:-124.42 Focal depth: 8.07 km



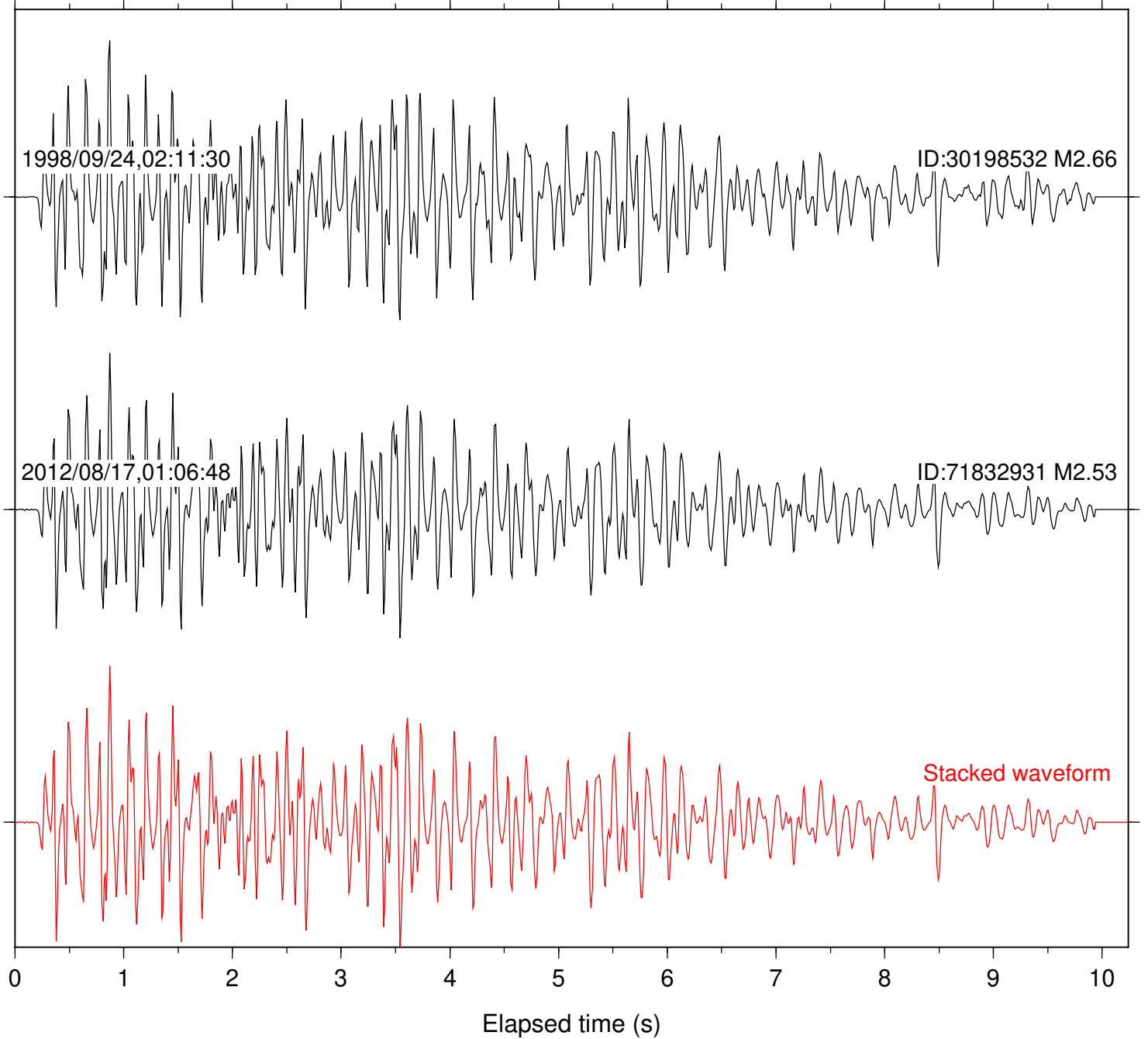
SeqID: MTJMC172 Station: KMP Com: EHZ

Lat: 40.31 Lon:-124.40 Focal depth: 10.21 km



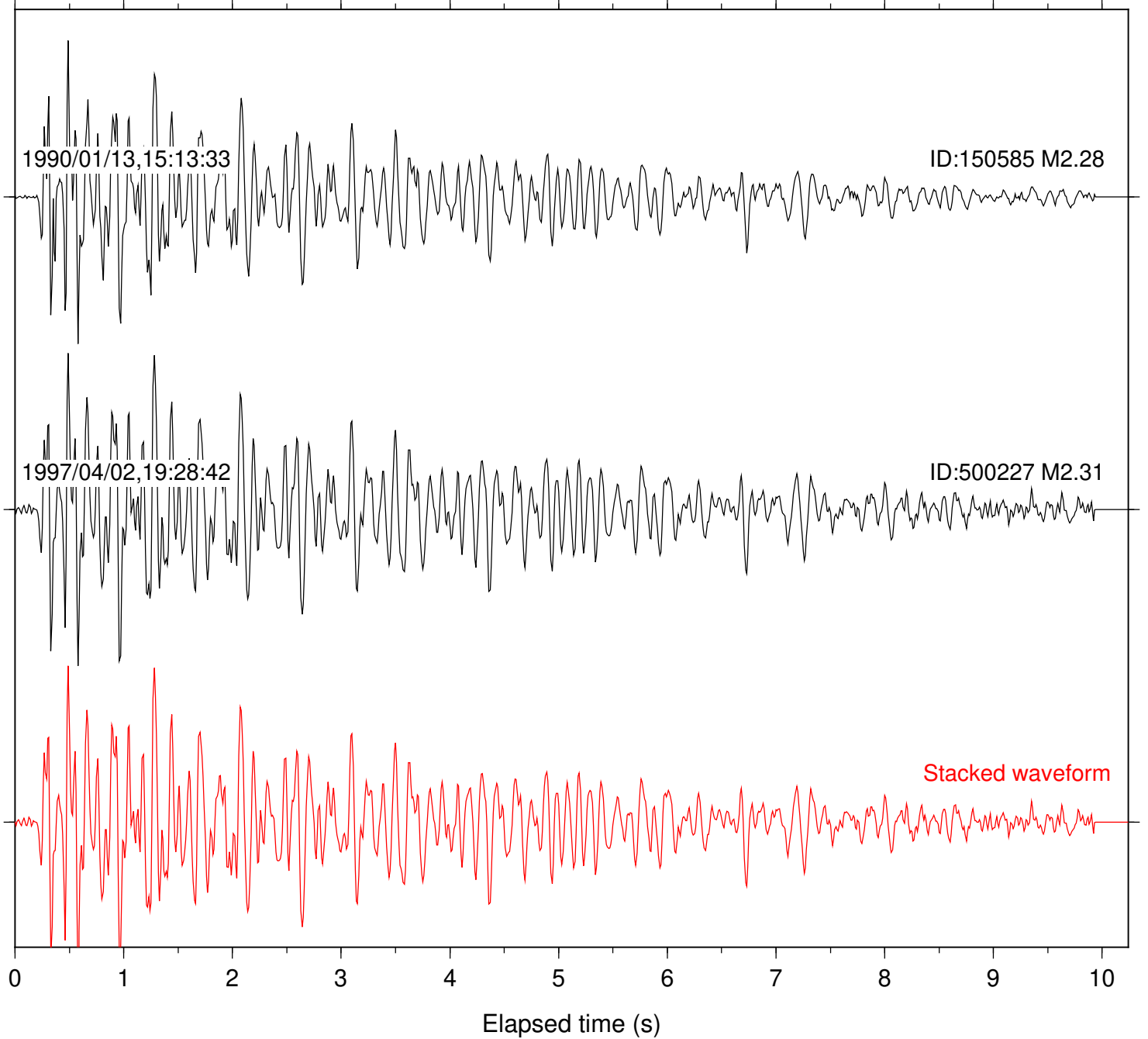
SeqID: MTJMC103 Station: KRK Com: EHZ

Lat: 39.42 Lon:-123.29 Focal depth: 7.82 km



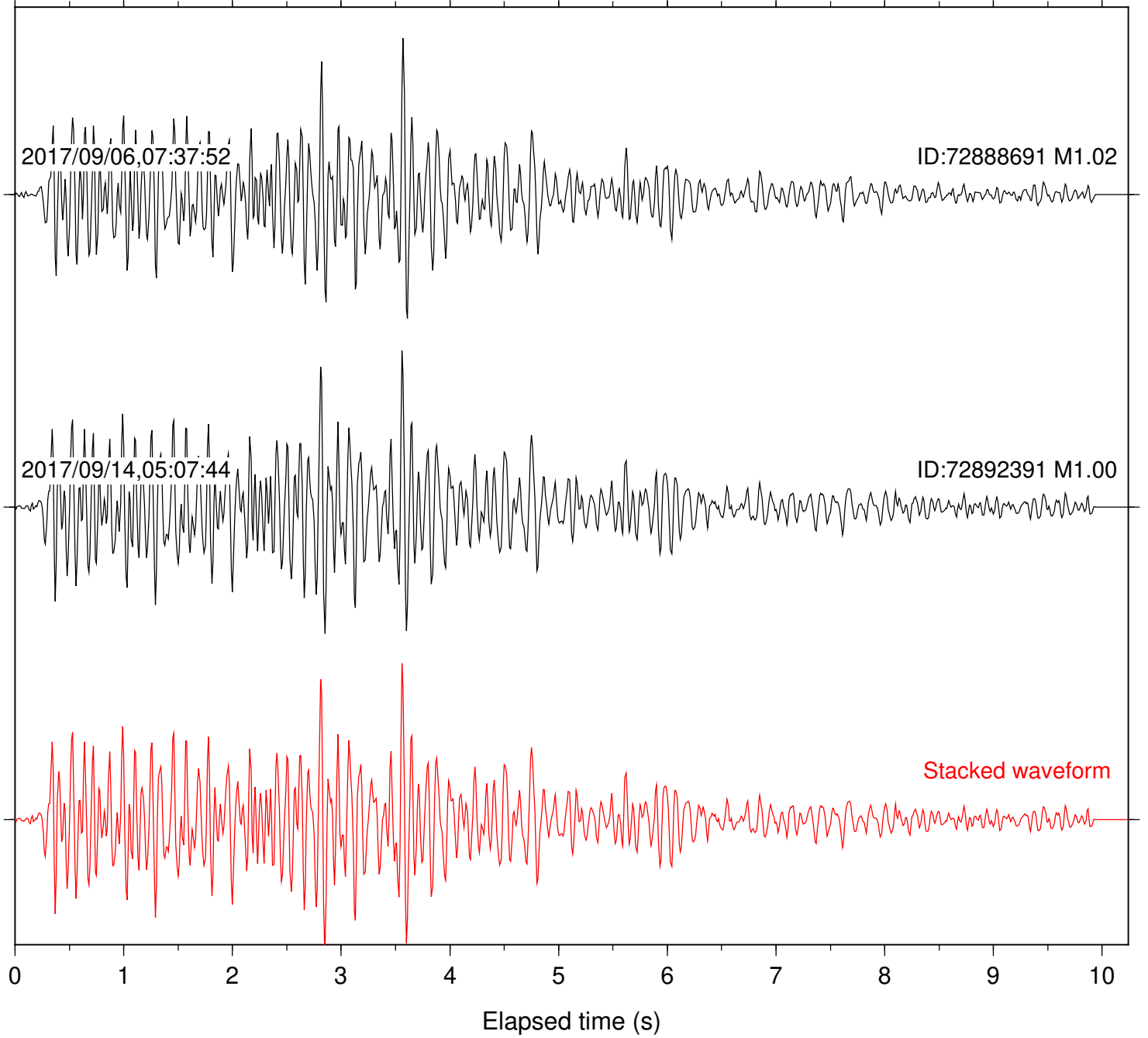
SeqID: MTJMC178 Station: KRK Com: EHZ

Lat: 39.40 Lon:-123.27 Focal depth: 8.13 km



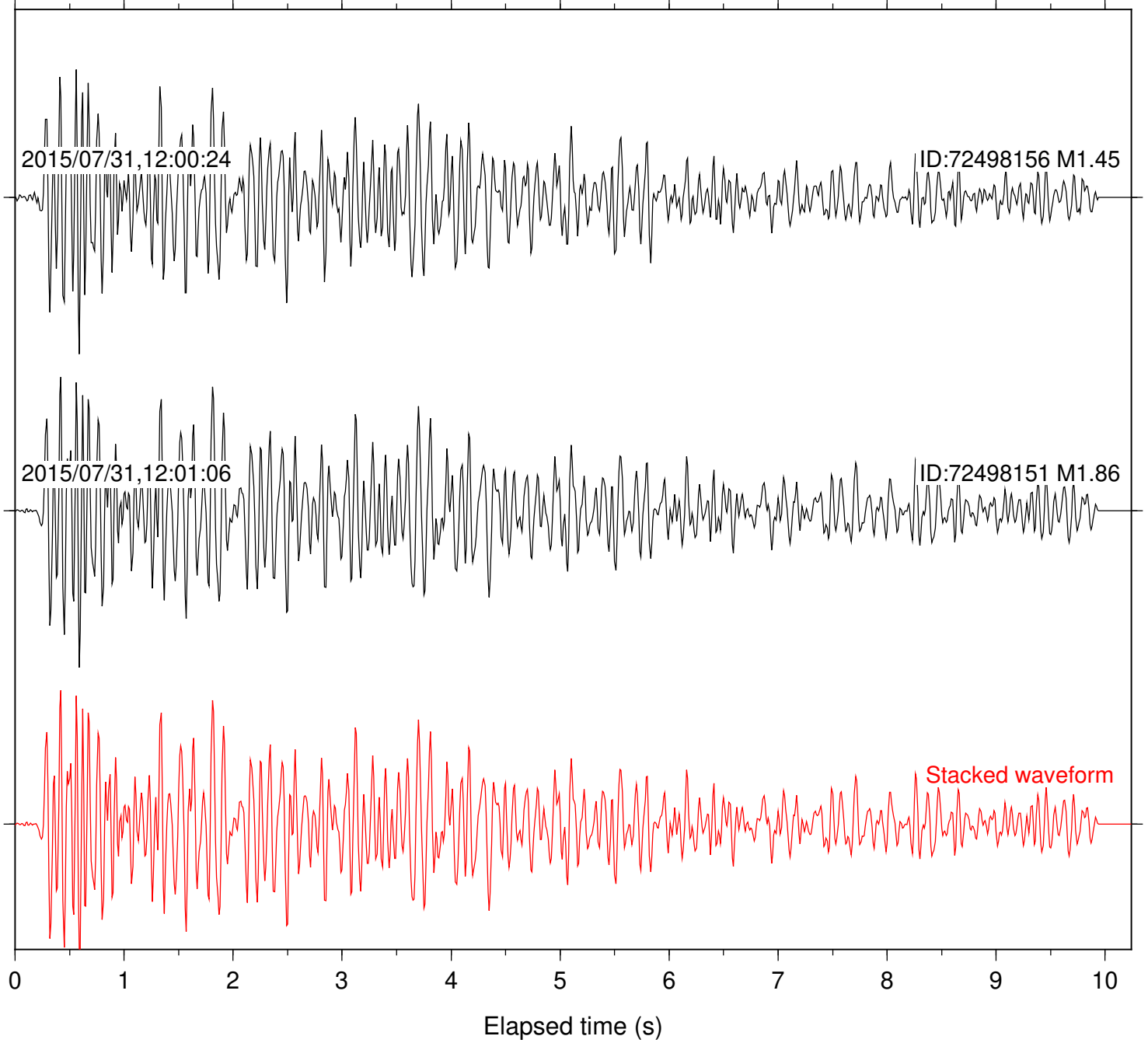
SeqID: MTJMC17 Station: LDB Com: EHZ

Lat: 40.39 Lon:-121.67 Focal depth: 6.42 km



SeqID: MTJMC25 Station: LDB Com: EHZ

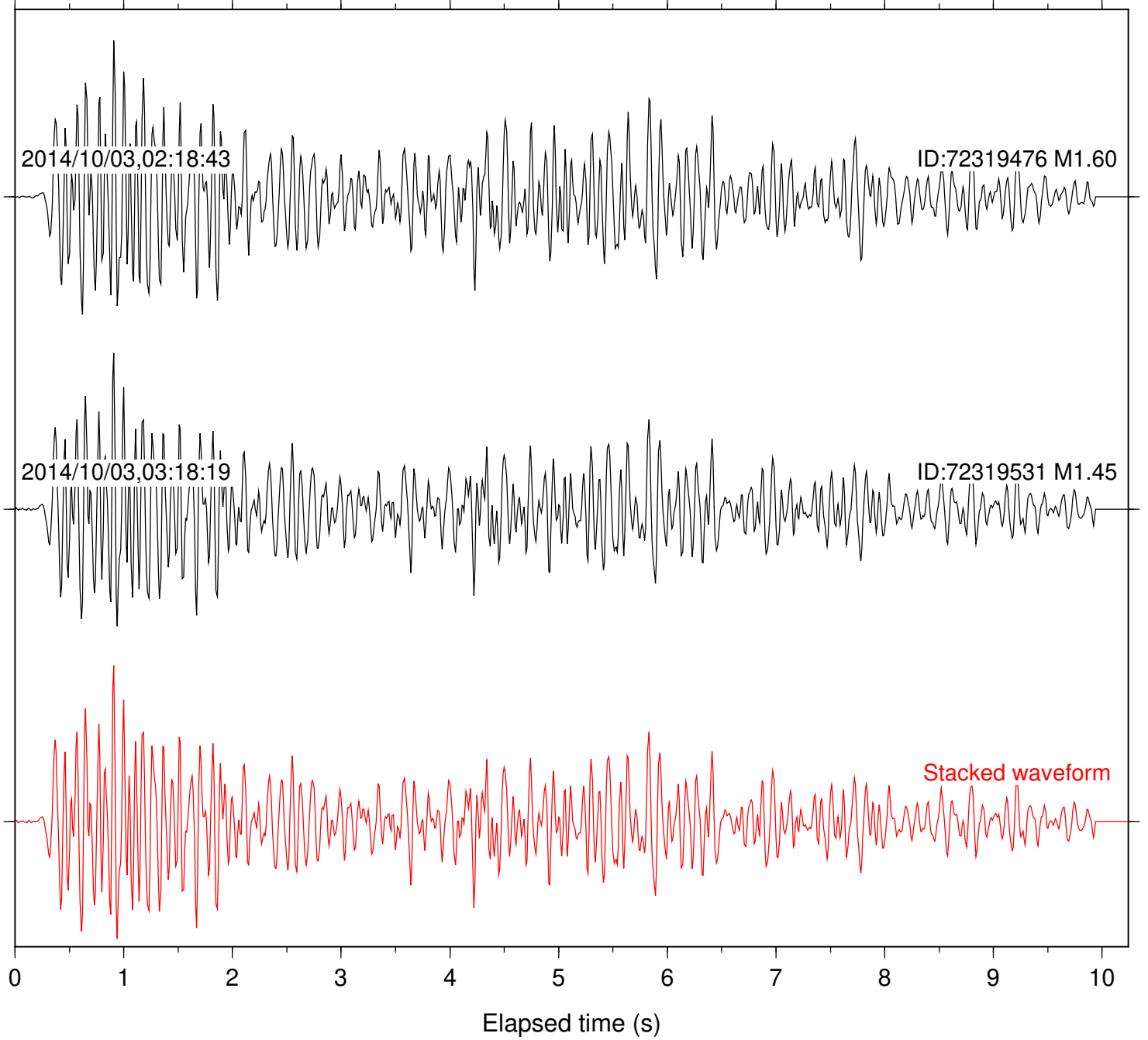
Lat: 40.59 Lon:-121.83 Focal depth: 15.17 km





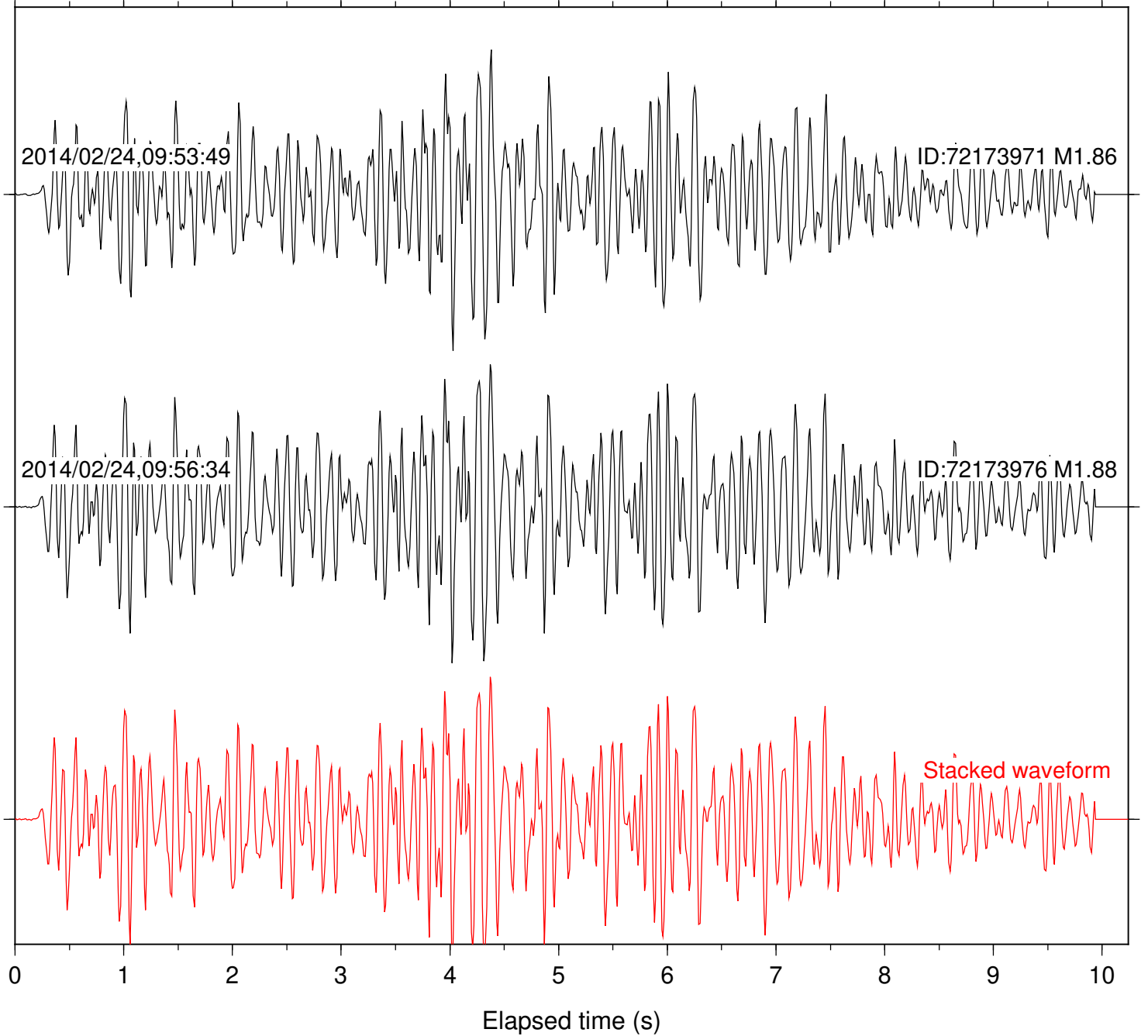
SeqID: MTJMC30 Station: LDB Com: EHZ

Lat: 40.29 Lon:-121.55 Focal depth: 4.72 km



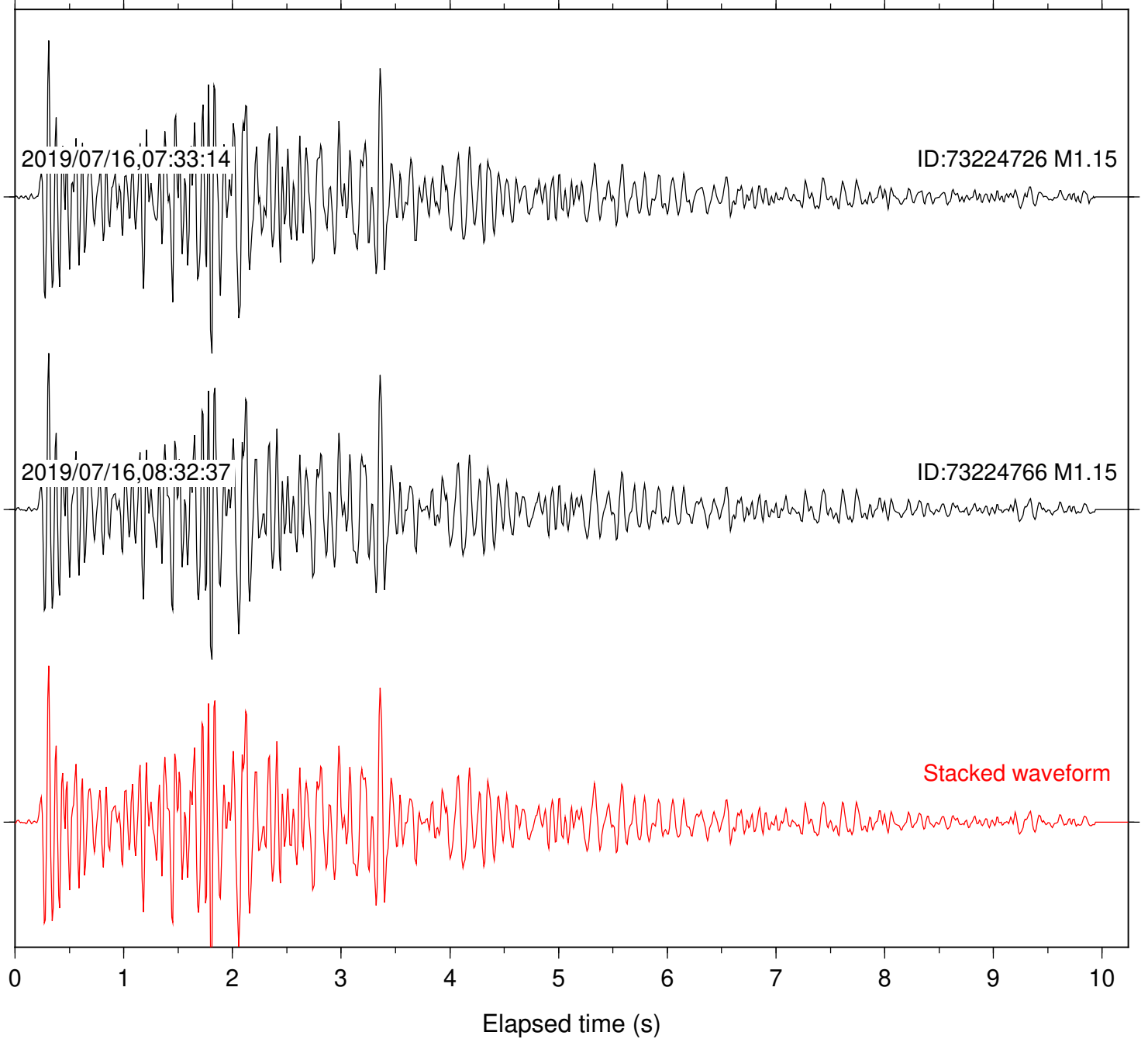
SeqID: MTJMC37 Station: LDB Com: EHZ

Lat: 40.40 Lon:-121.52 Focal depth: 8.09 km



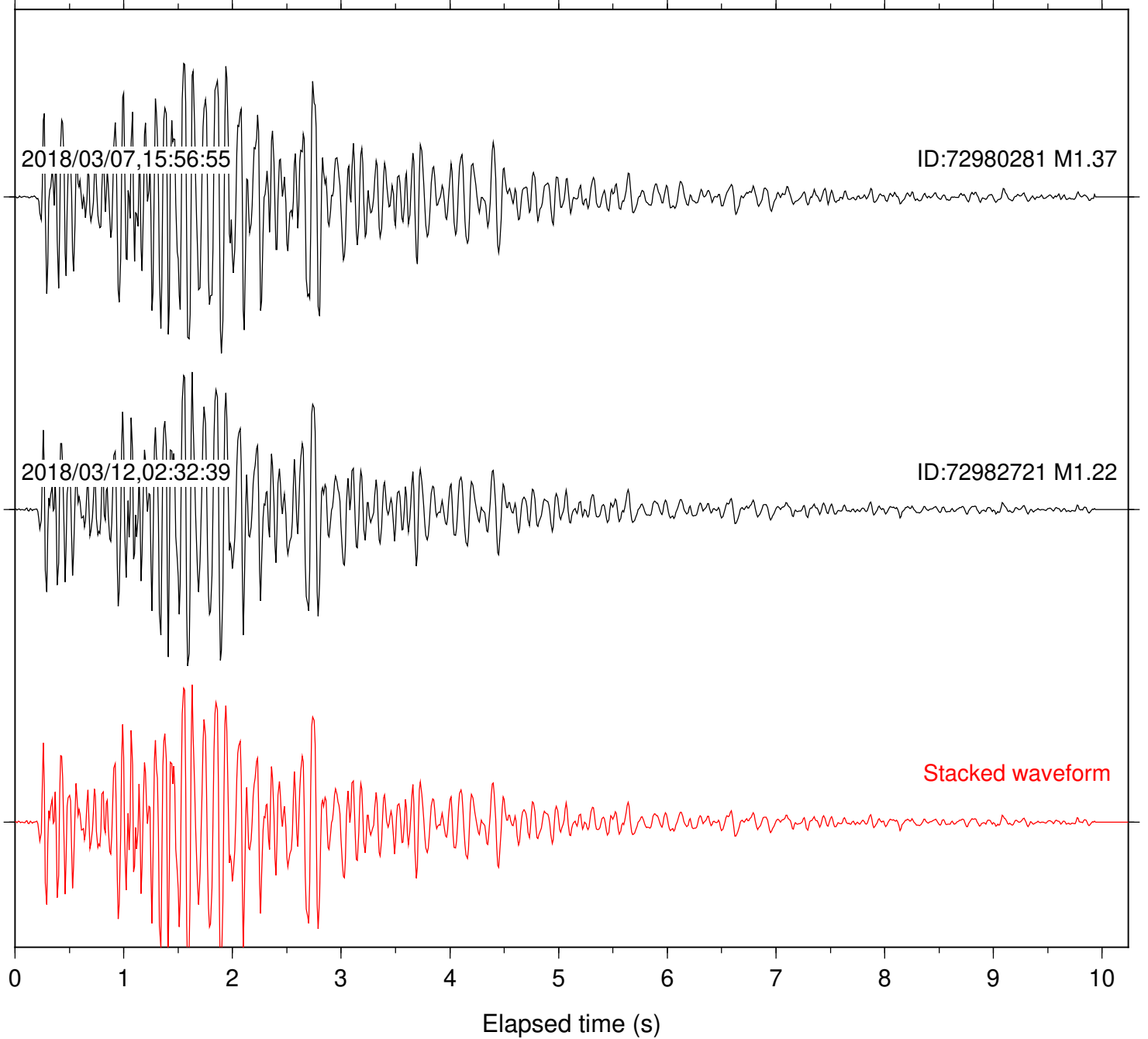
SeqID: MTJMC12 Station: LRD Com: EHZ

Lat: 40.42 Lon:-121.53 Focal depth: 5.40 km



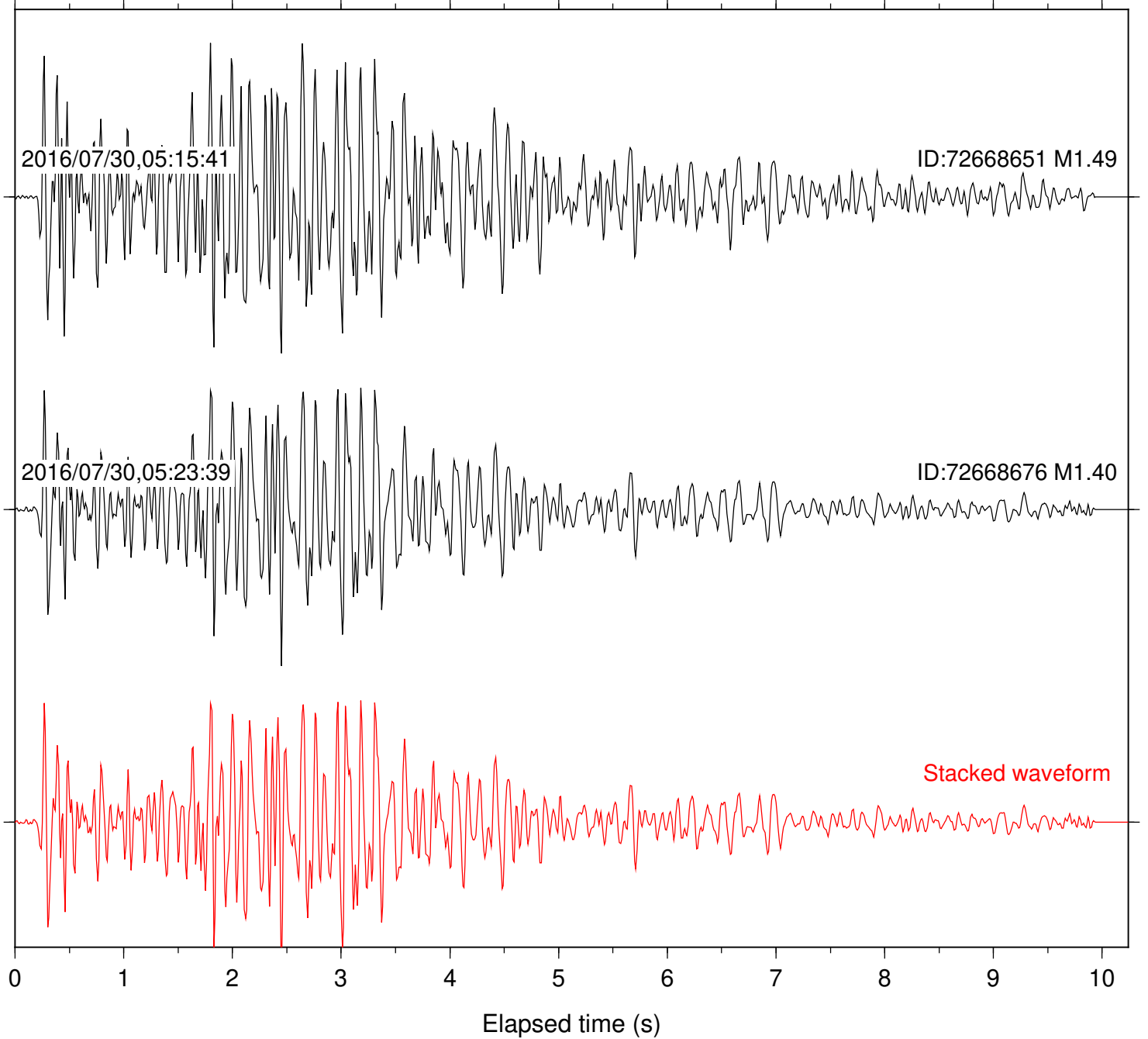
SeqID: MTJMC16 Station: LRD Com: EHZ

Lat: 40.47 Lon:-121.50 Focal depth: 6.76 km



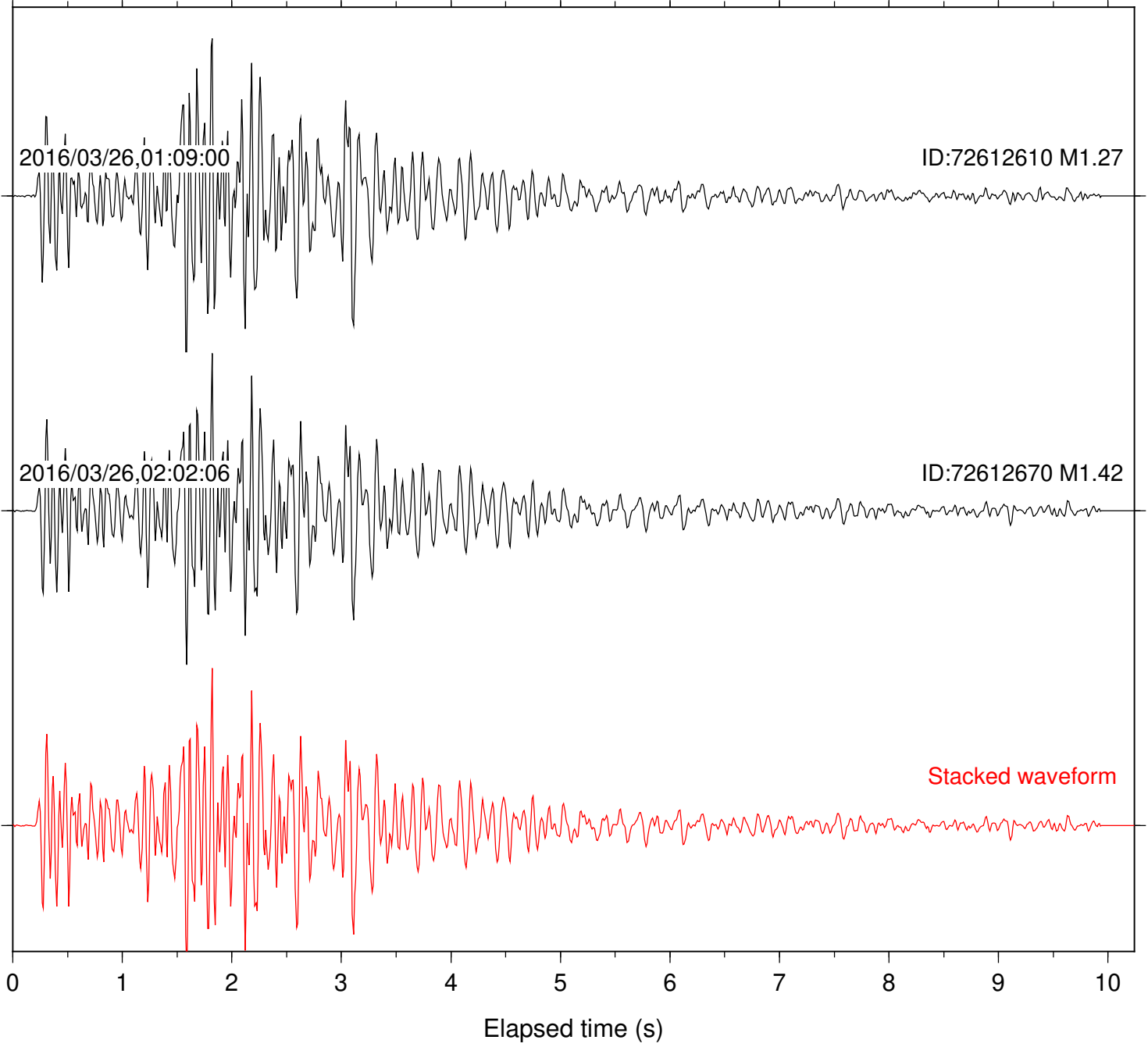
SeqID: MTJMC19 Station: LRD Com: EHZ

Lat: 40.40 Lon:-121.47 Focal depth: 8.29 km



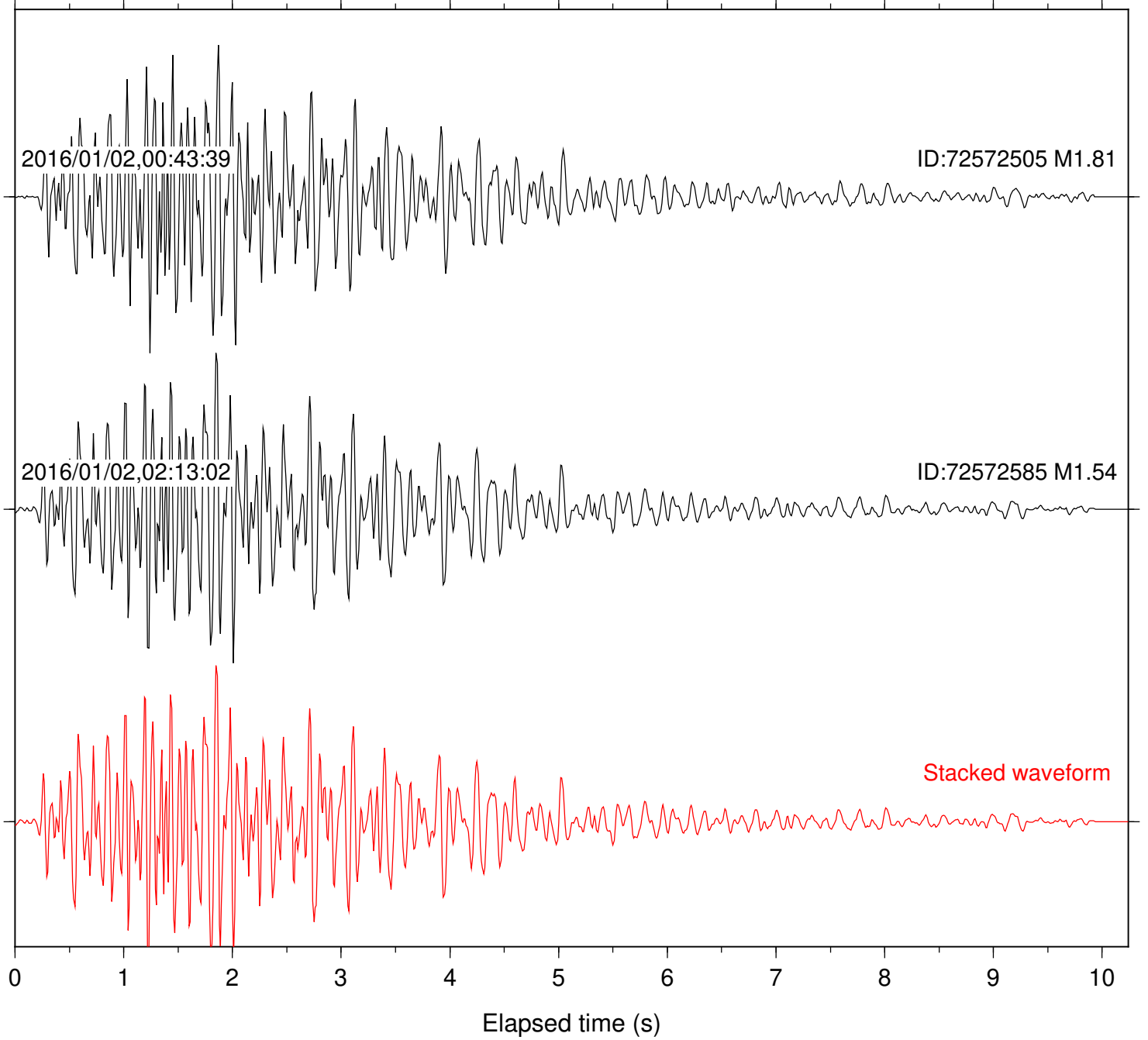
SeqID: MTJMC20 Station: LRD Com: EHZ

Lat: 40.42 Lon:-121.53 Focal depth: 6.00 km



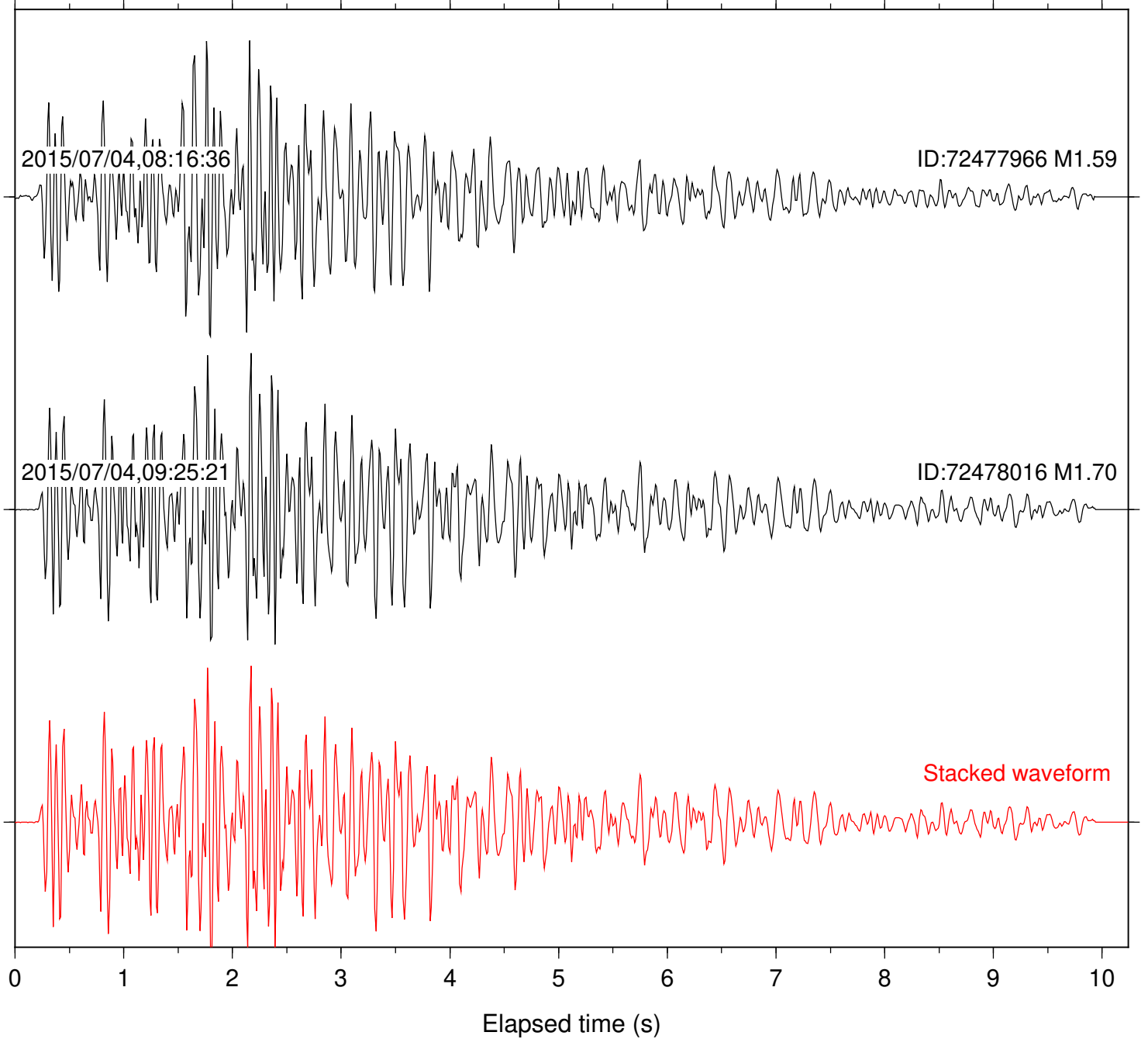
SeqID: MTJMC21 Station: LRD Com: EHZ

Lat: 40.45 Lon:-121.51 Focal depth: 4.03 km



SeqID: MTJMC26 Station: LRD Com: EHZ

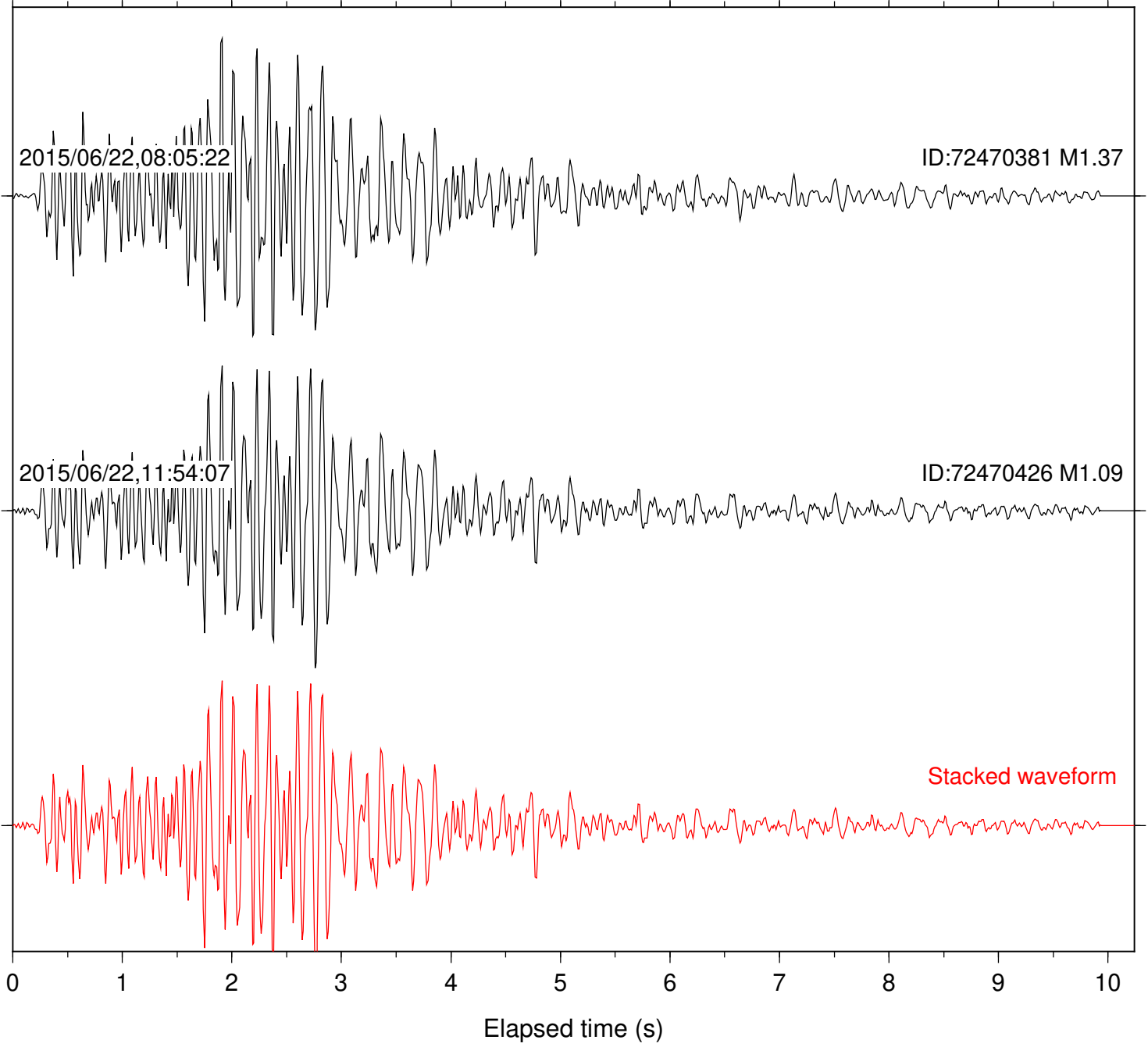
Lat: 40.43 Lon:-121.38 Focal depth: 6.33 km





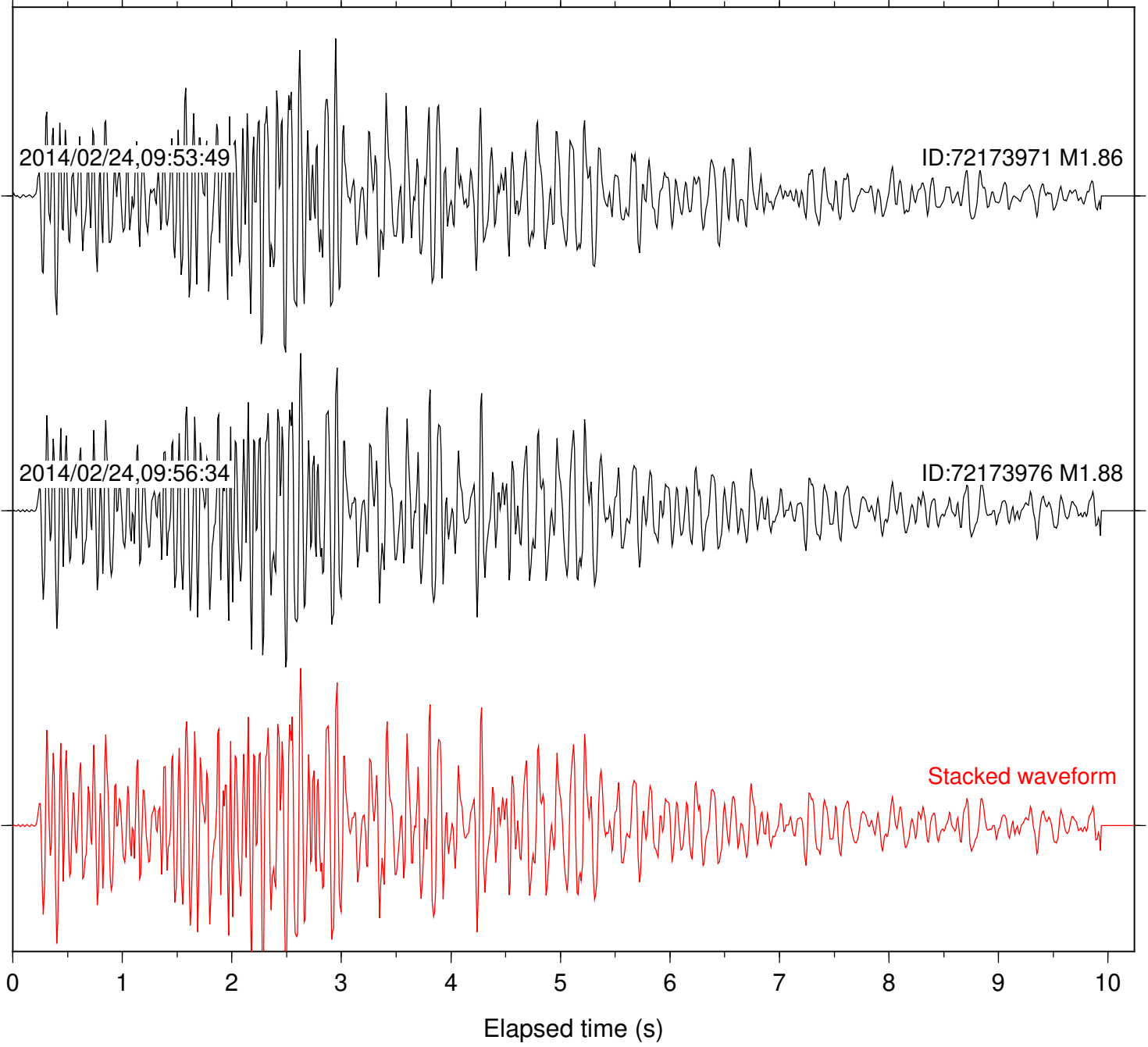
SeqID: MTJMC27 Station: LRD Com: EHZ

Lat: 40.46 Lon:-121.54 Focal depth: 4.67 km



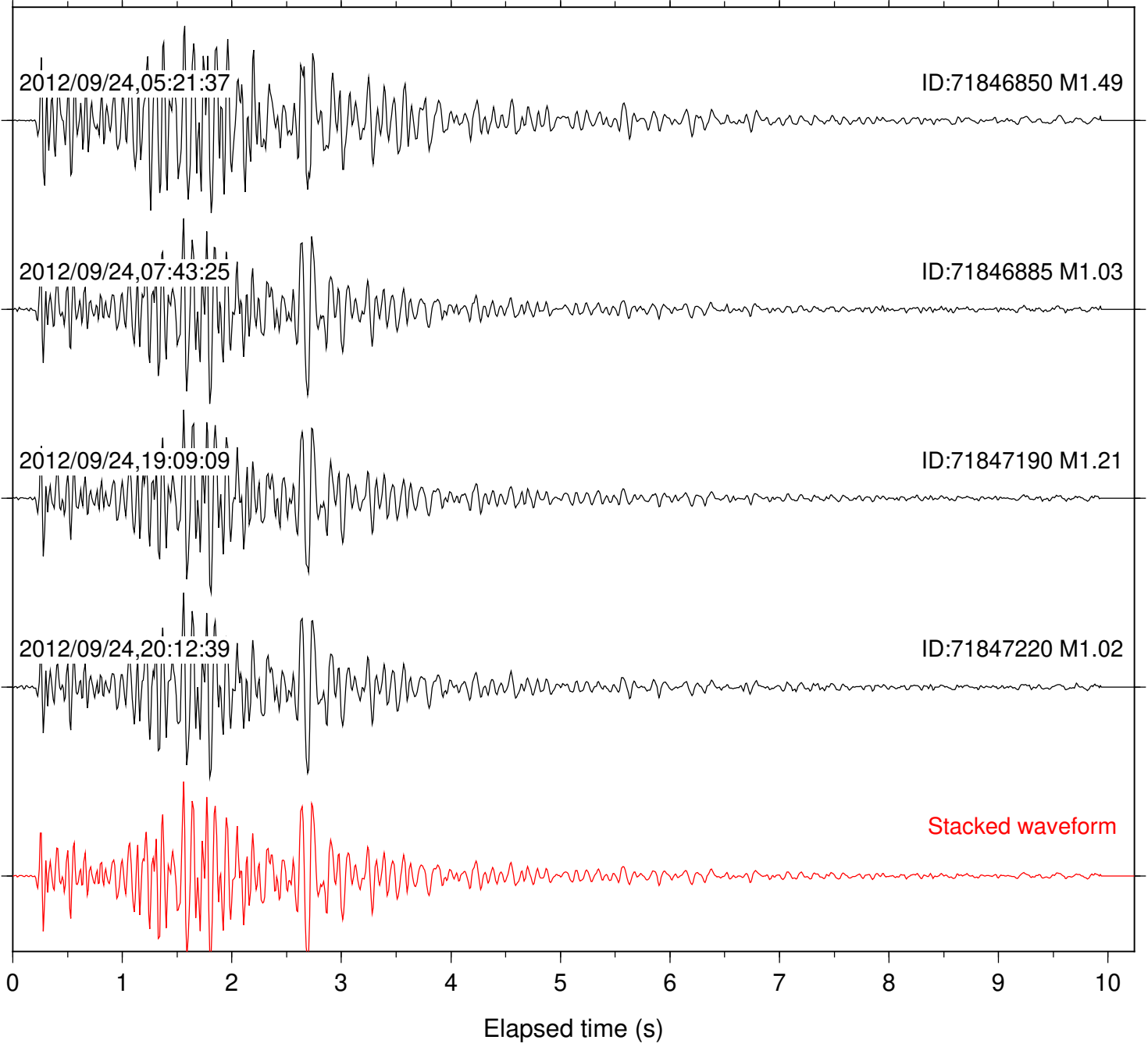
SeqID: MTJMC37 Station: LRD Com: EHZ

Lat: 40.40 Lon:-121.52 Focal depth: 8.09 km



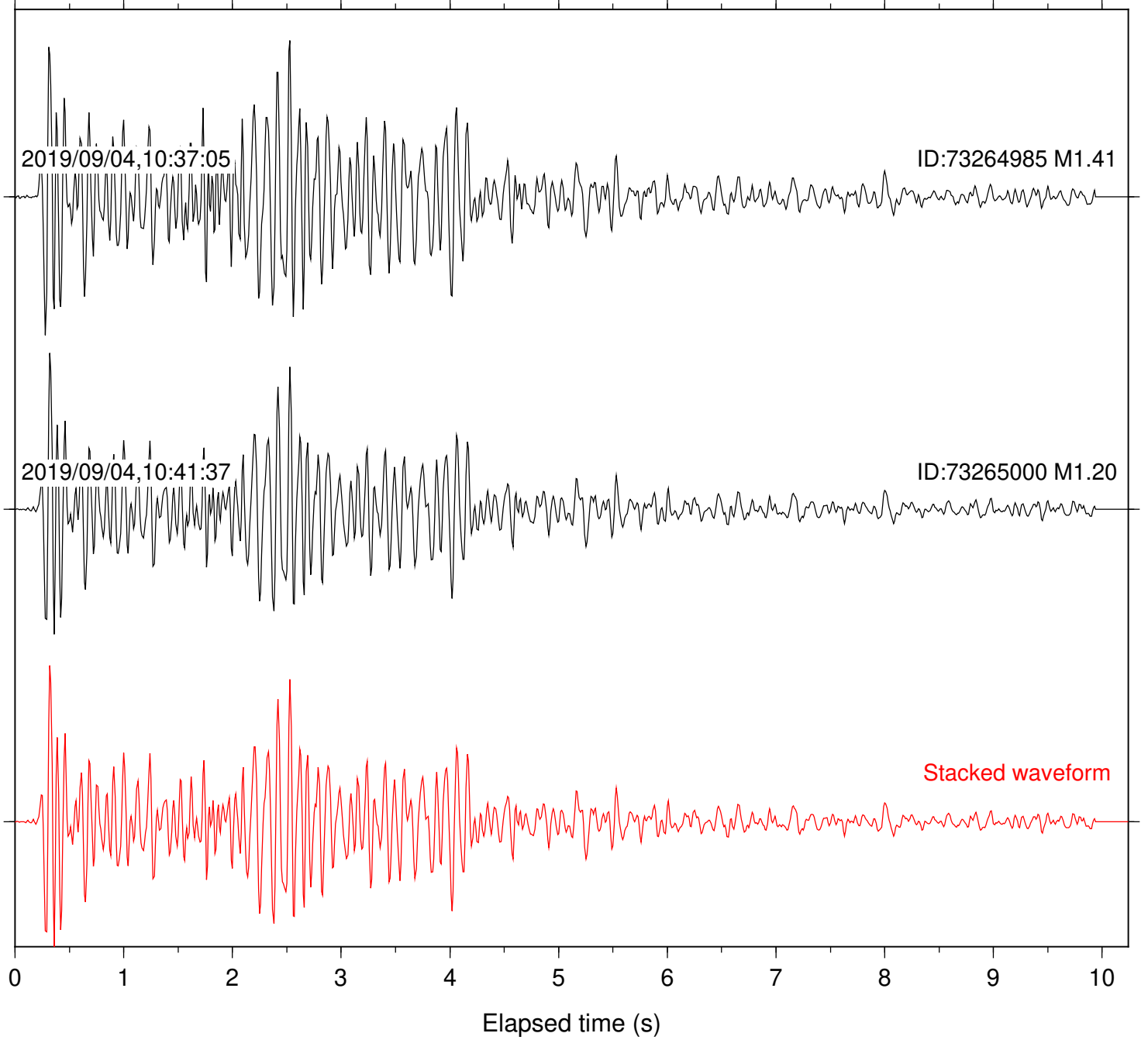
SeqID: MTJMC46 Station: LRD Com: EHZ

Lat: 40.47 Lon:-121.52 Focal depth: 4.09 km



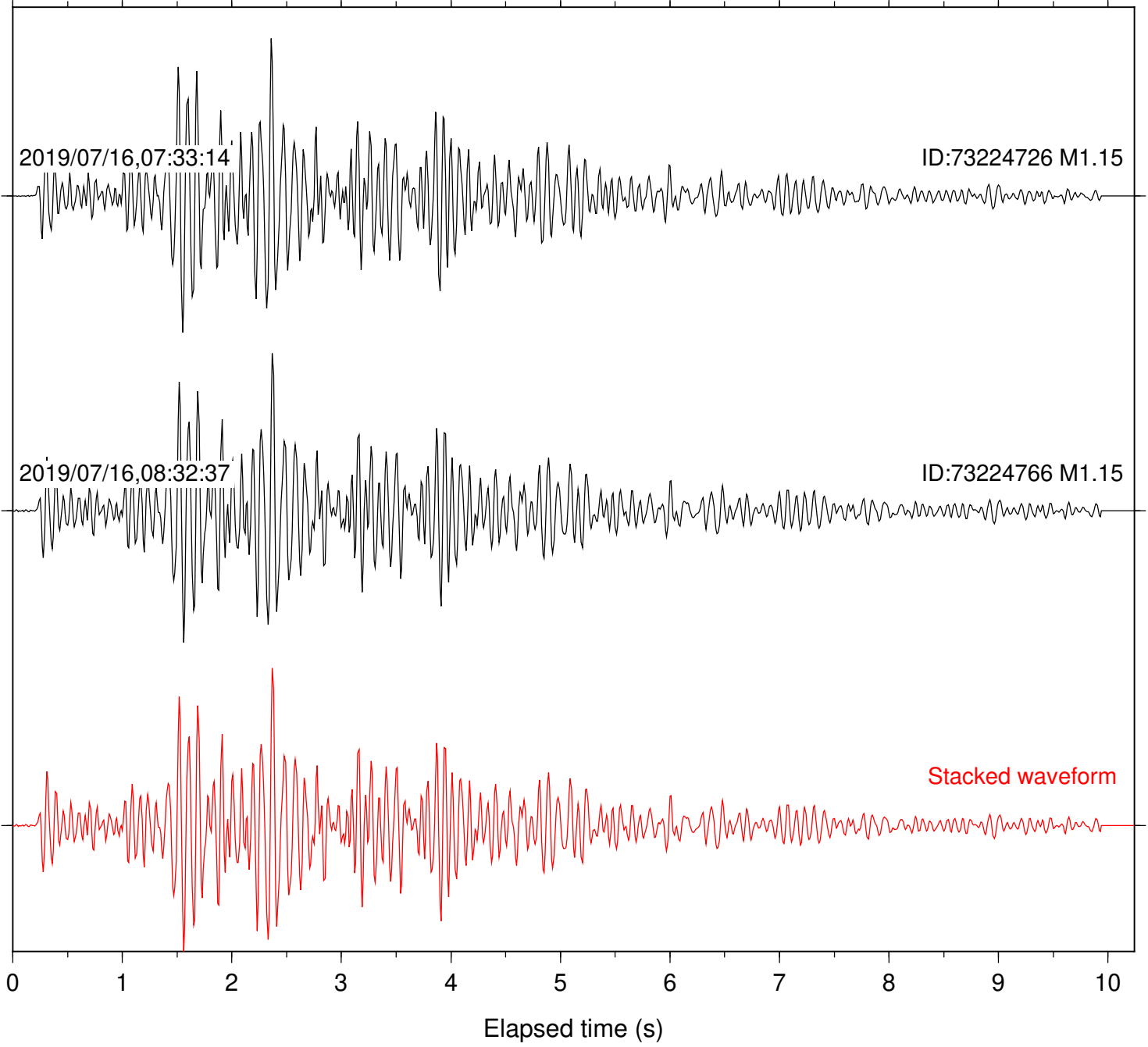
SeqID: MTJMC9 Station: LRD Com: EHZ

Lat: 40.42 Lon:-121.56 Focal depth: 7.05 km



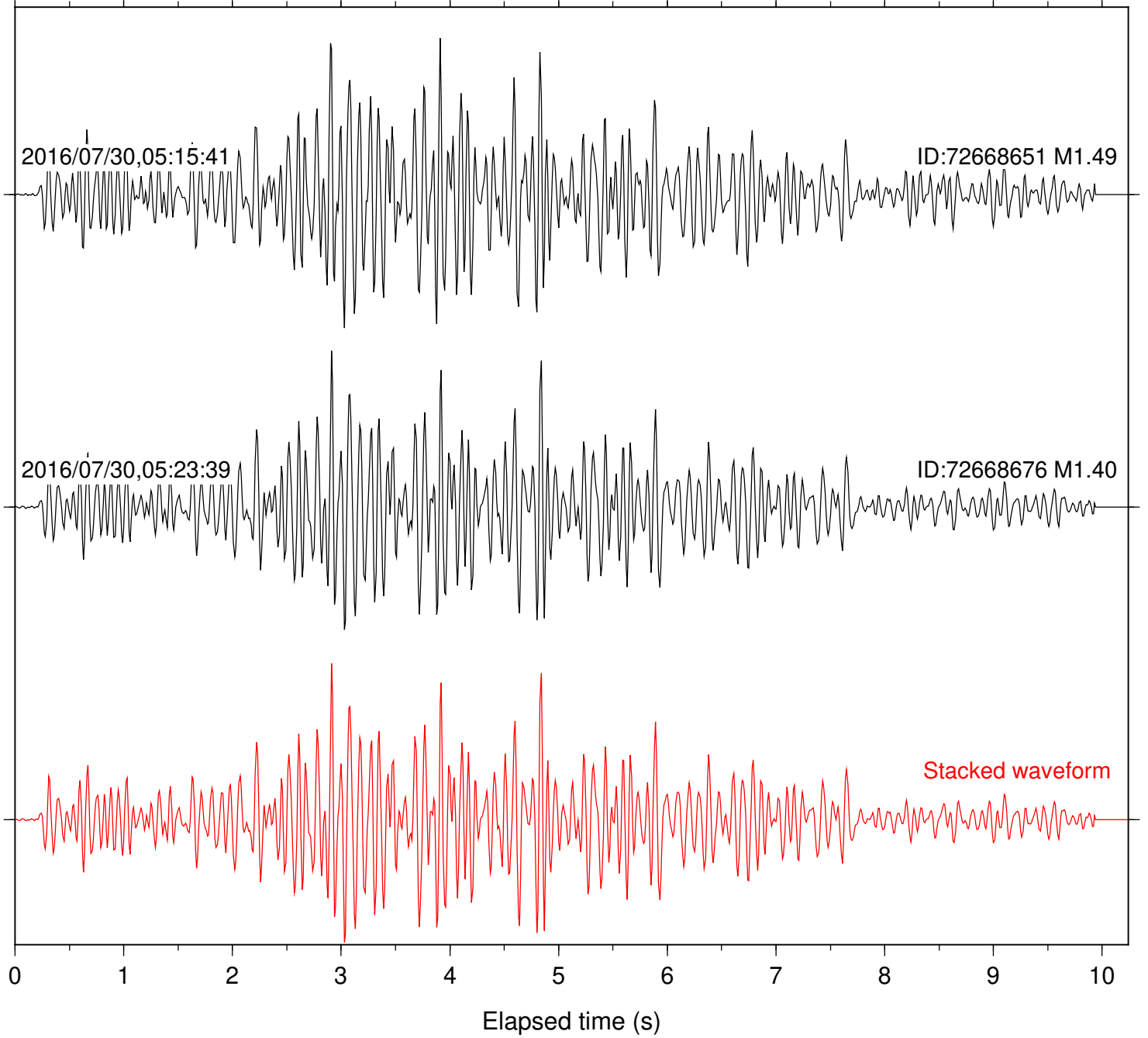
SeqID: MTJMC12 Station: LRR Com: EHZ

Lat: 40.42 Lon:-121.53 Focal depth: 5.40 km



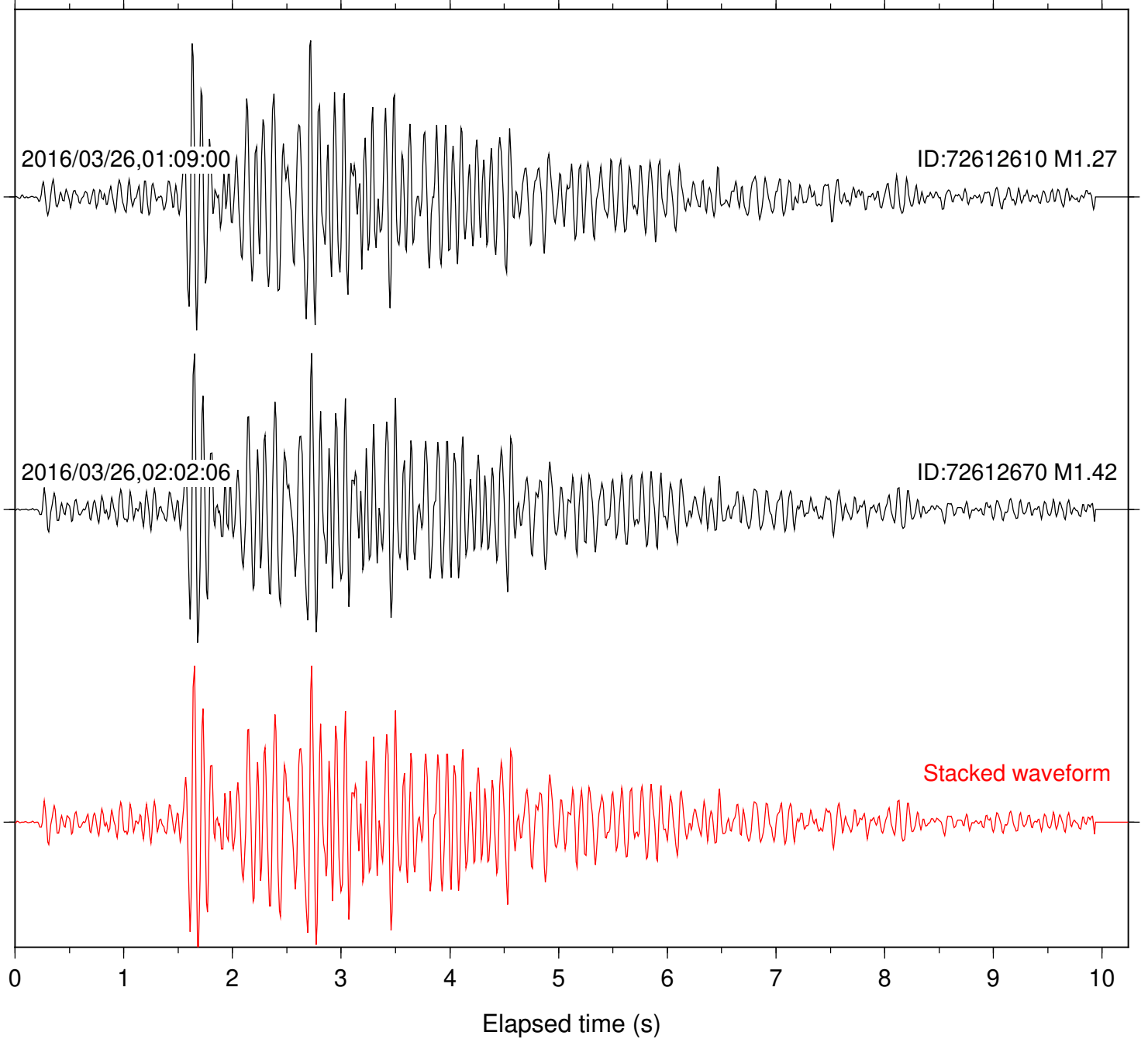
SeqID: MTJMC19 Station: LRR Com: EHZ

Lat: 40.40 Lon:-121.47 Focal depth: 8.29 km



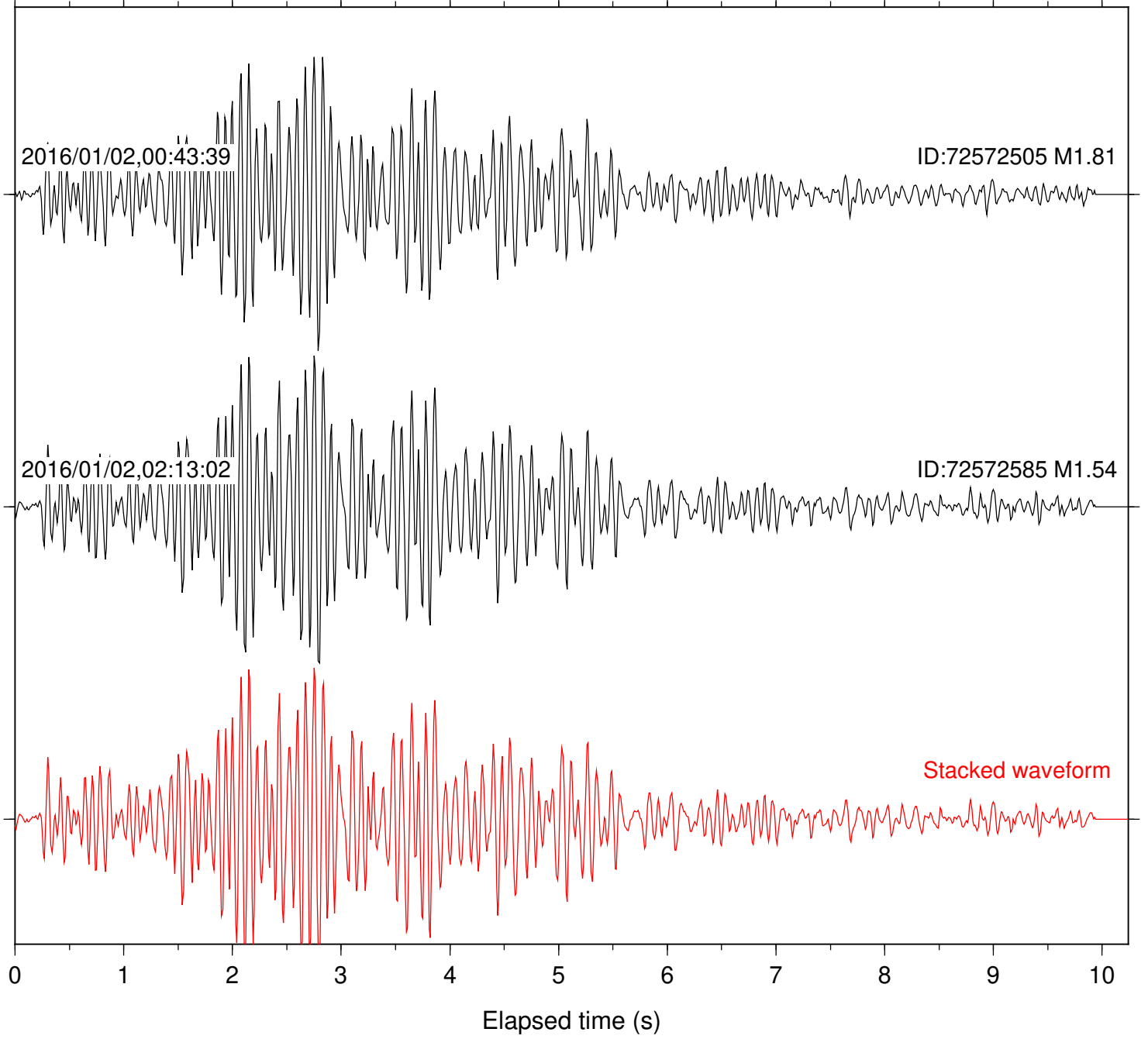
SeqID: MTJMC20 Station: LRR Com: EHZ

Lat: 40.42 Lon:-121.53 Focal depth: 6.00 km



SeqID: MTJMC21 Station: LRR Com: EHZ

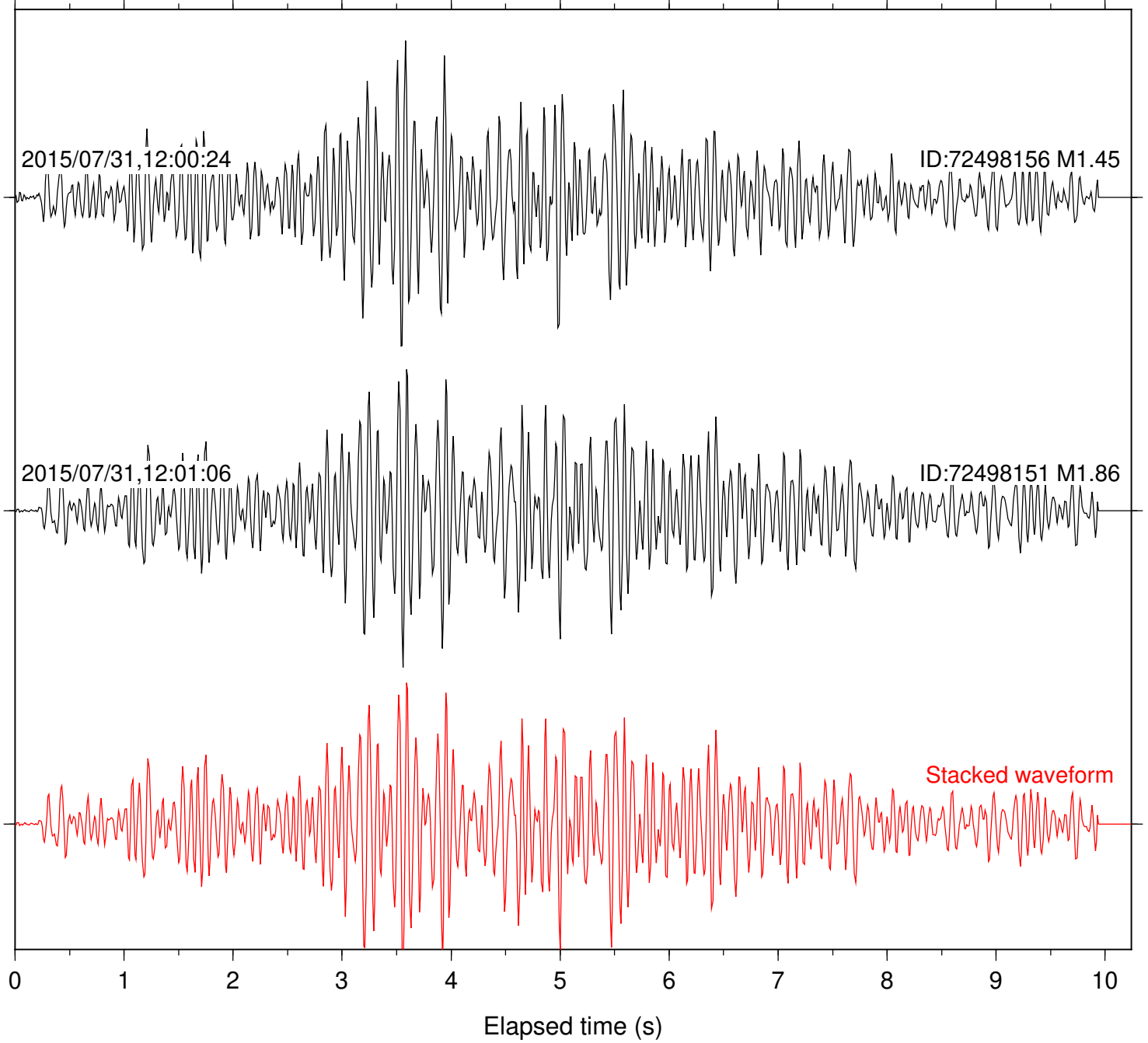
Lat: 40.45 Lon:-121.51 Focal depth: 4.03 km





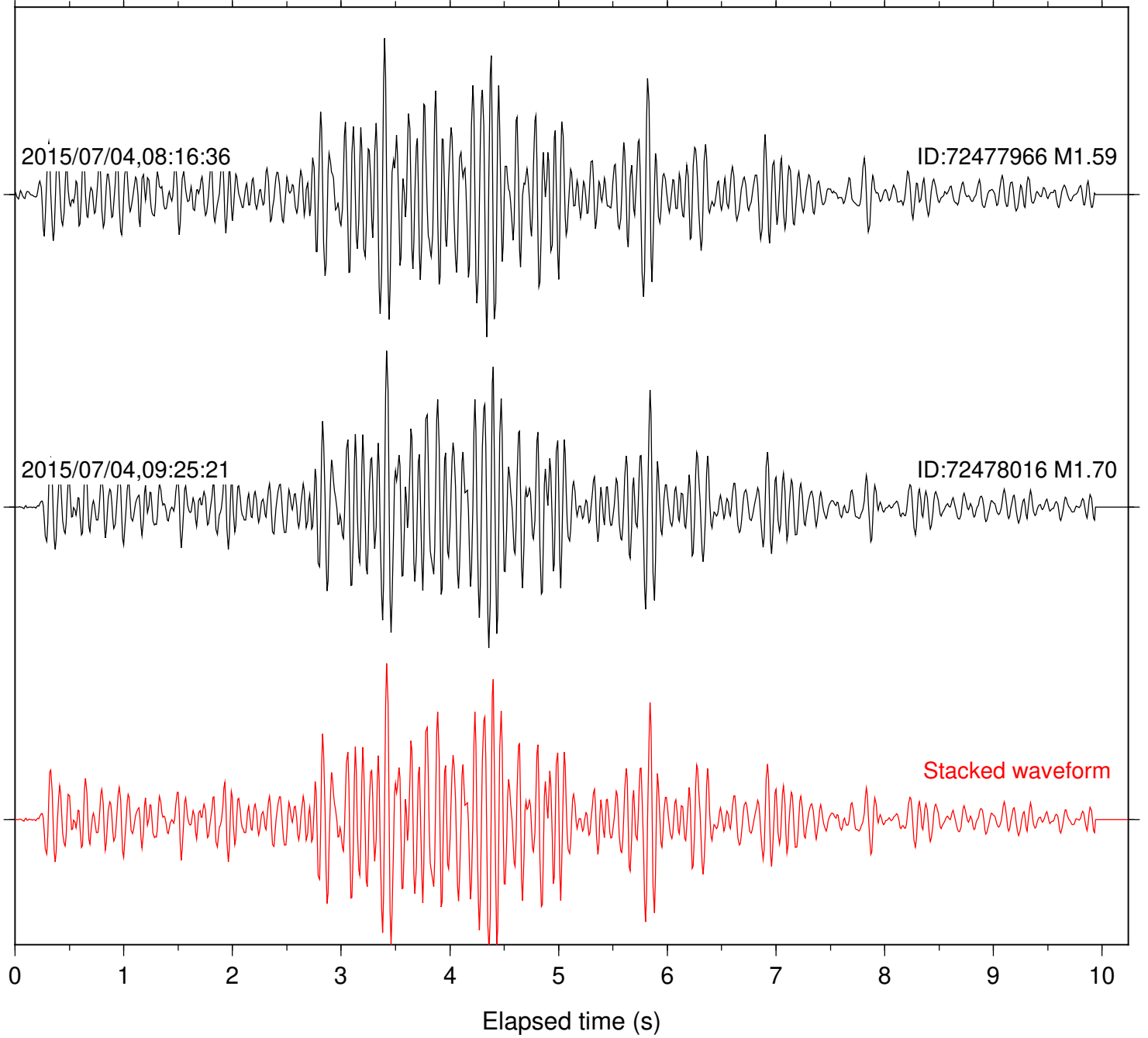
SeqID: MTJMC25 Station: LRR Com: EHZ

Lat: 40.59 Lon:-121.83 Focal depth: 15.17 km



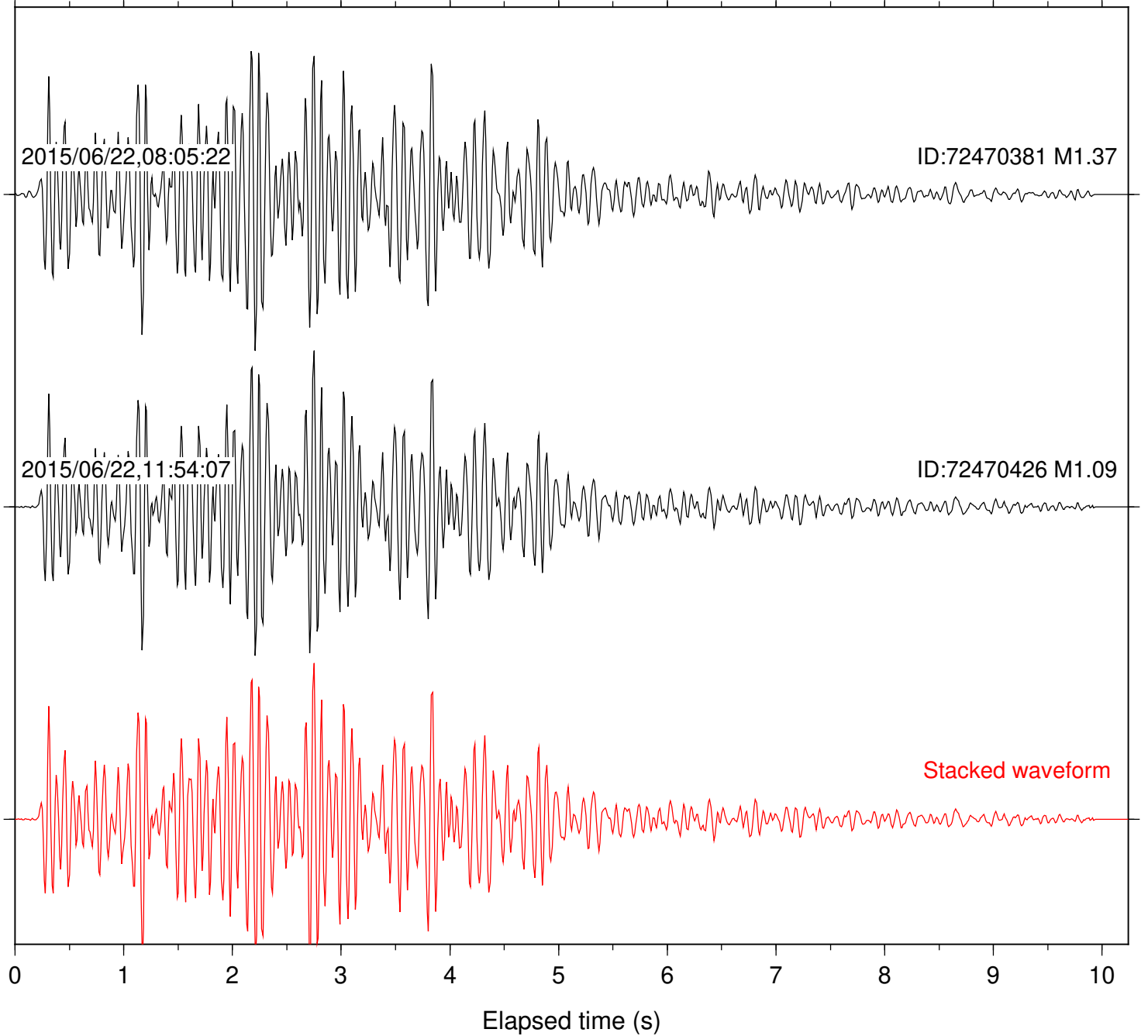
SeqID: MTJMC26 Station: LRR Com: EHZ

Lat: 40.43 Lon:-121.38 Focal depth: 6.33 km



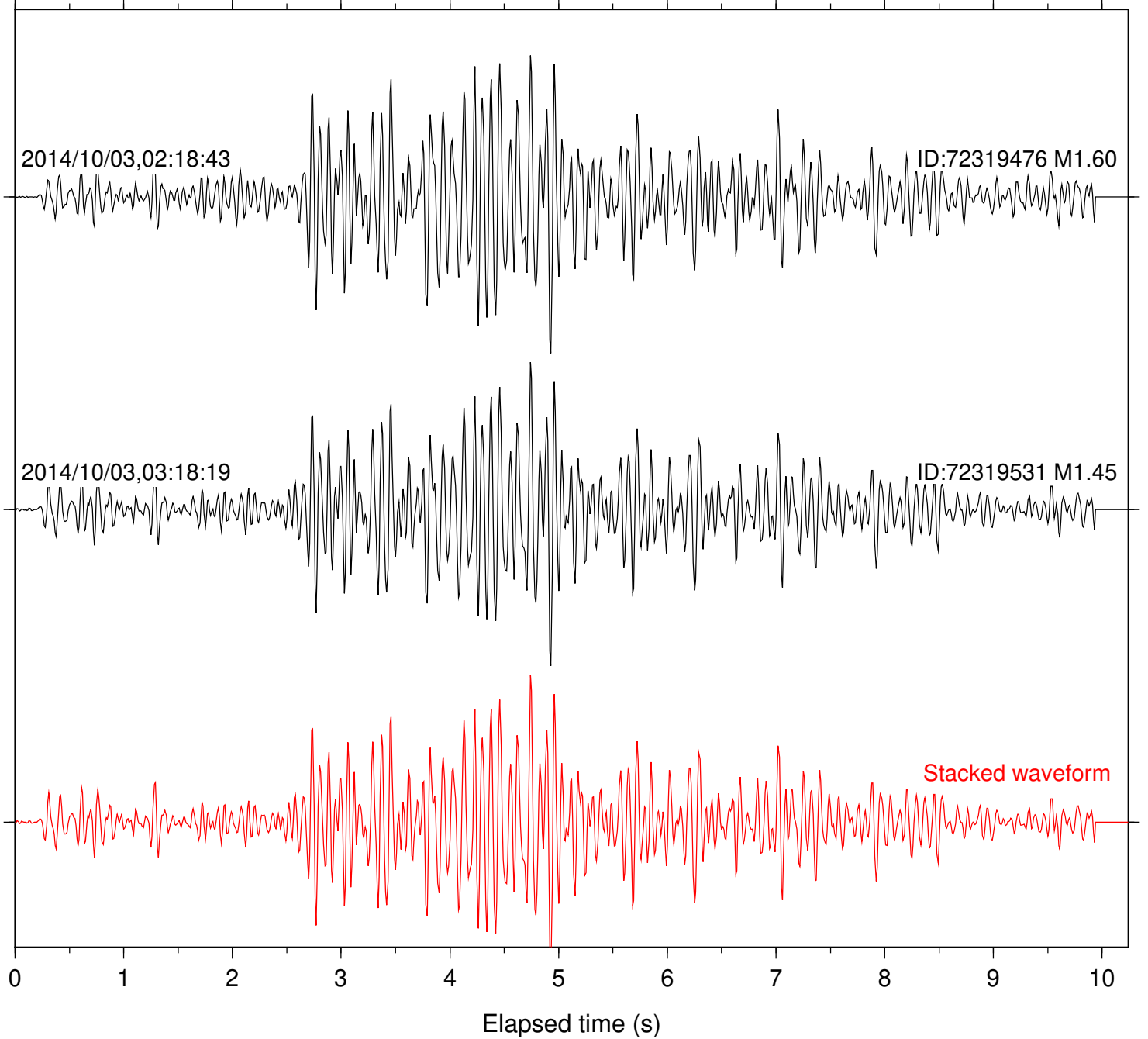
SeqID: MTJMC27 Station: LRR Com: EHZ

Lat: 40.46 Lon:-121.54 Focal depth: 4.67 km



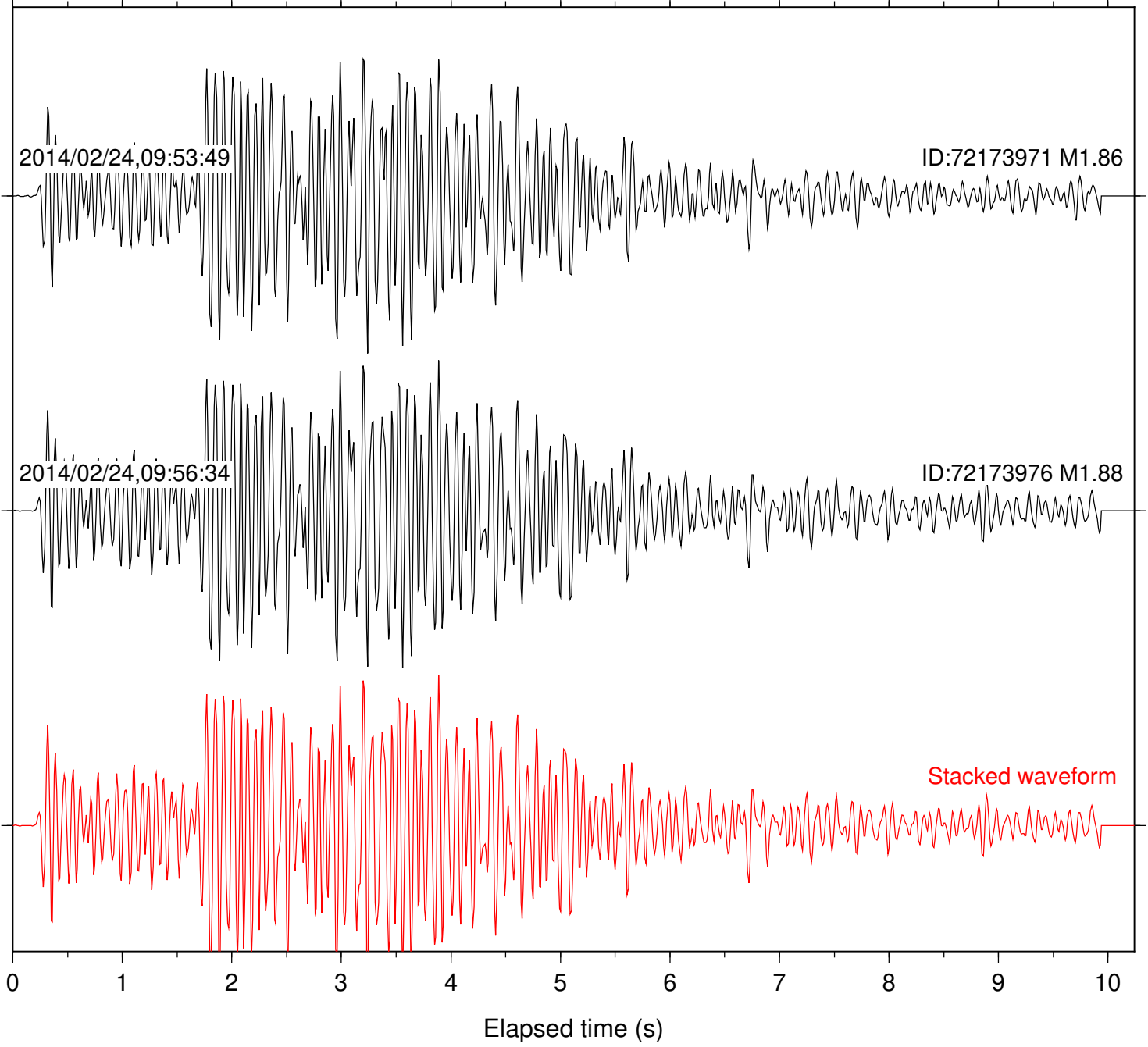
SeqID: MTJMC30 Station: LRR Com: EHZ

Lat: 40.29 Lon:-121.55 Focal depth: 4.72 km



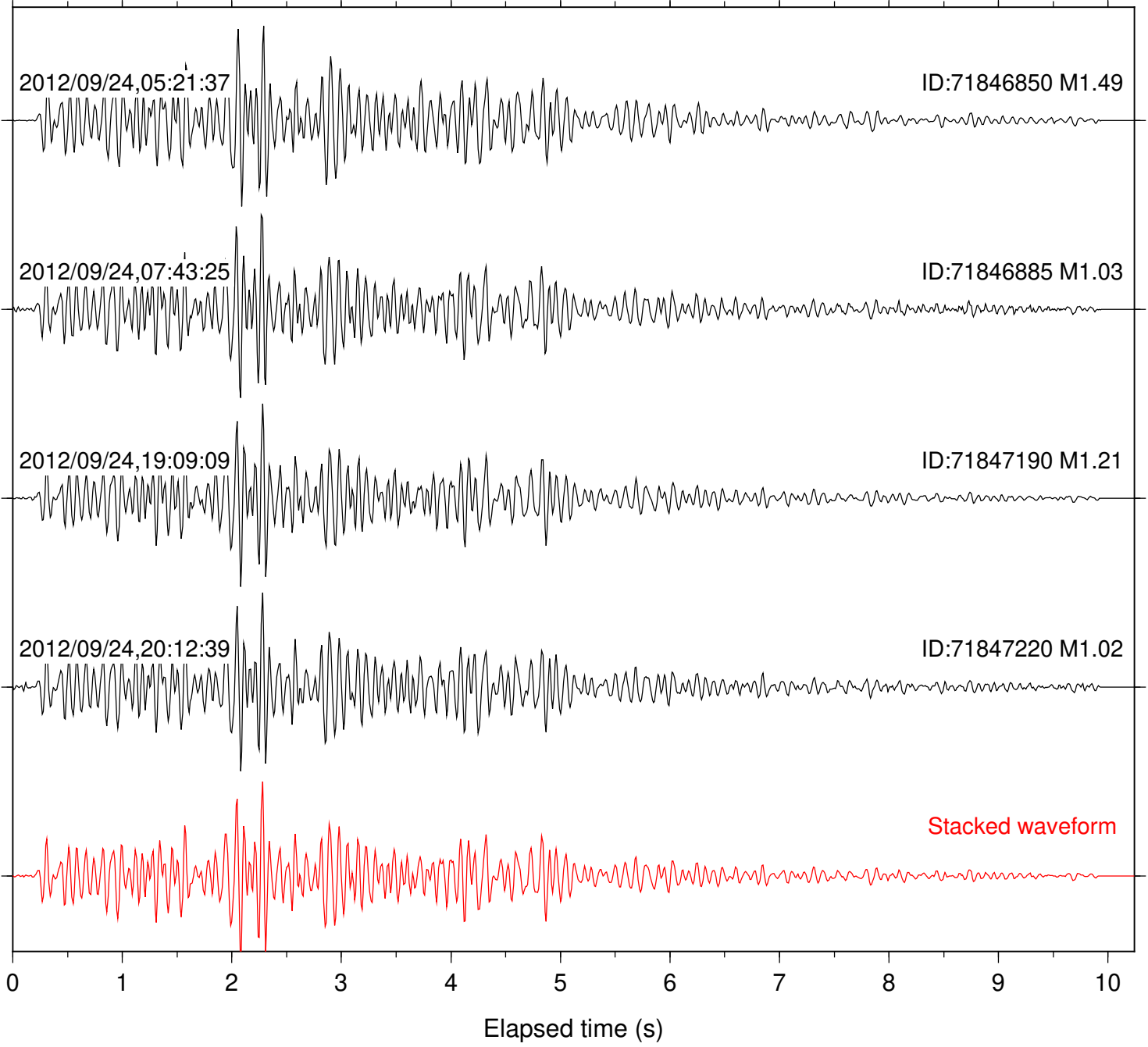
SeqID: MTJMC37 Station: LRR Com: EHZ

Lat: 40.40 Lon:-121.52 Focal depth: 8.09 km



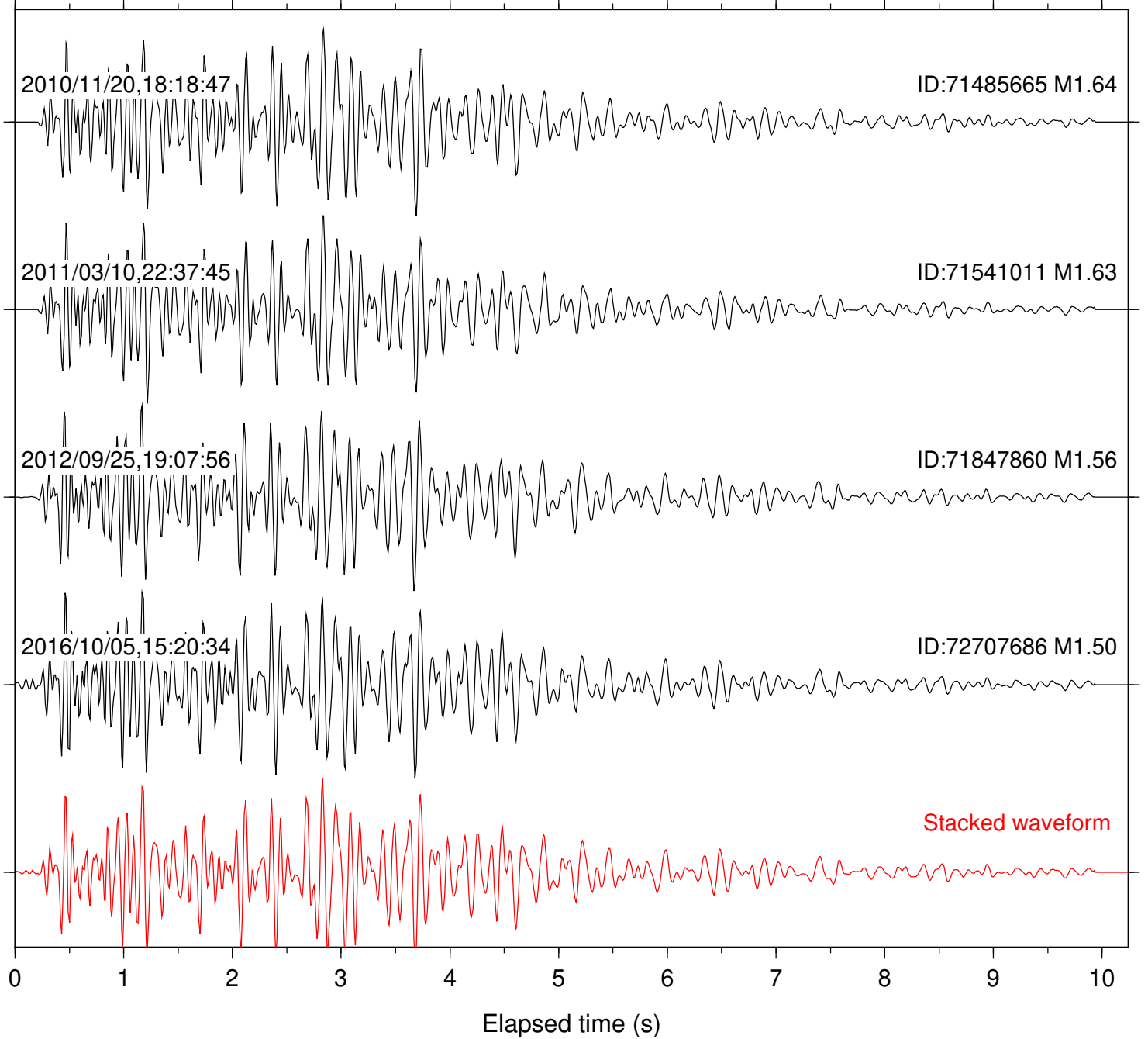
SeqID: MTJMC46 Station: LRR Com: EHZ

Lat: 40.47 Lon:-121.52 Focal depth: 4.09 km



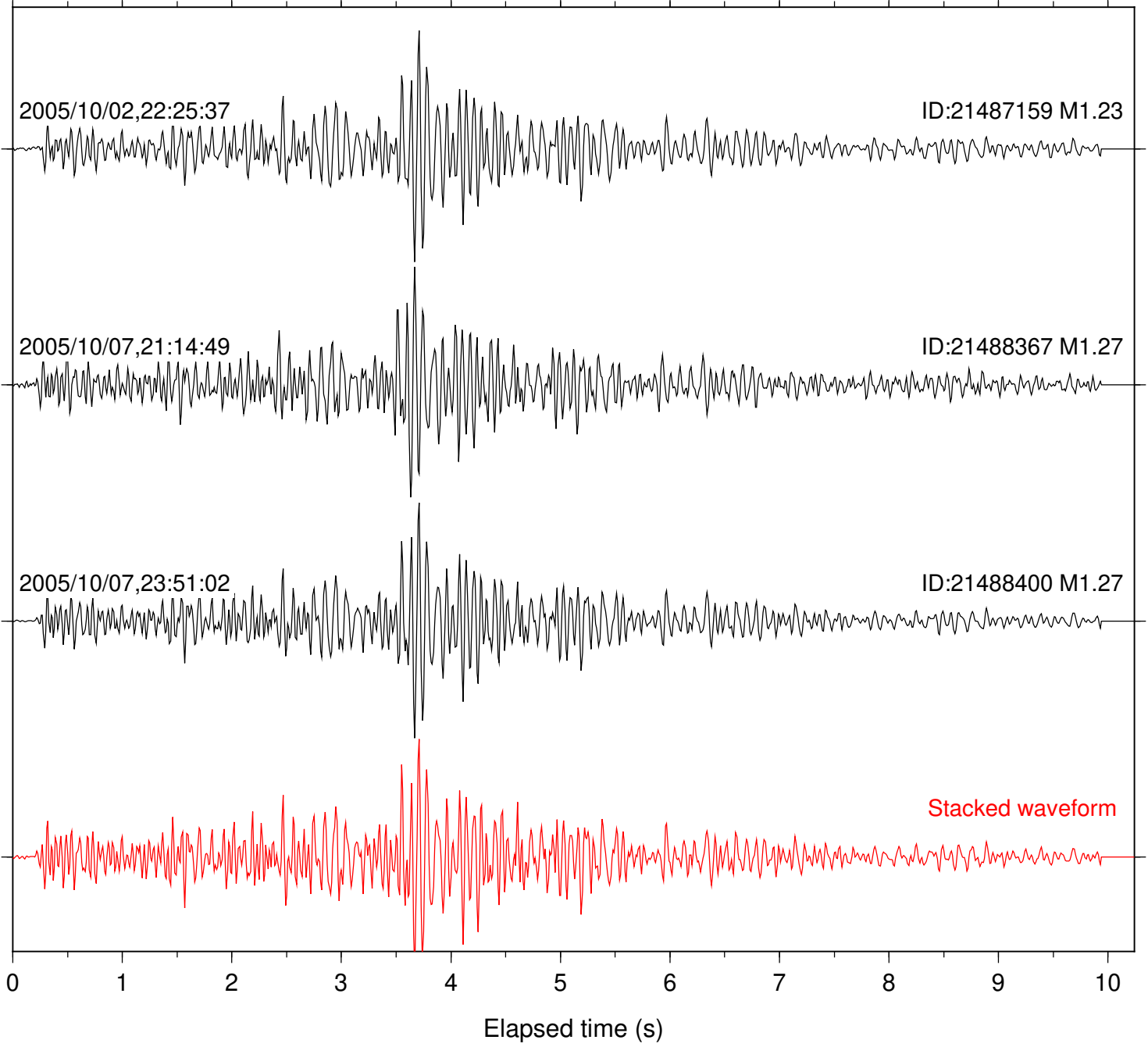
SeqID: MTJMC60 Station: MNRC Com: HHZ

Lat: 38.92 Lon:-122.50 Focal depth: 9.95 km



SeqID: MTJMC113 Station: NMT Com: EHZ

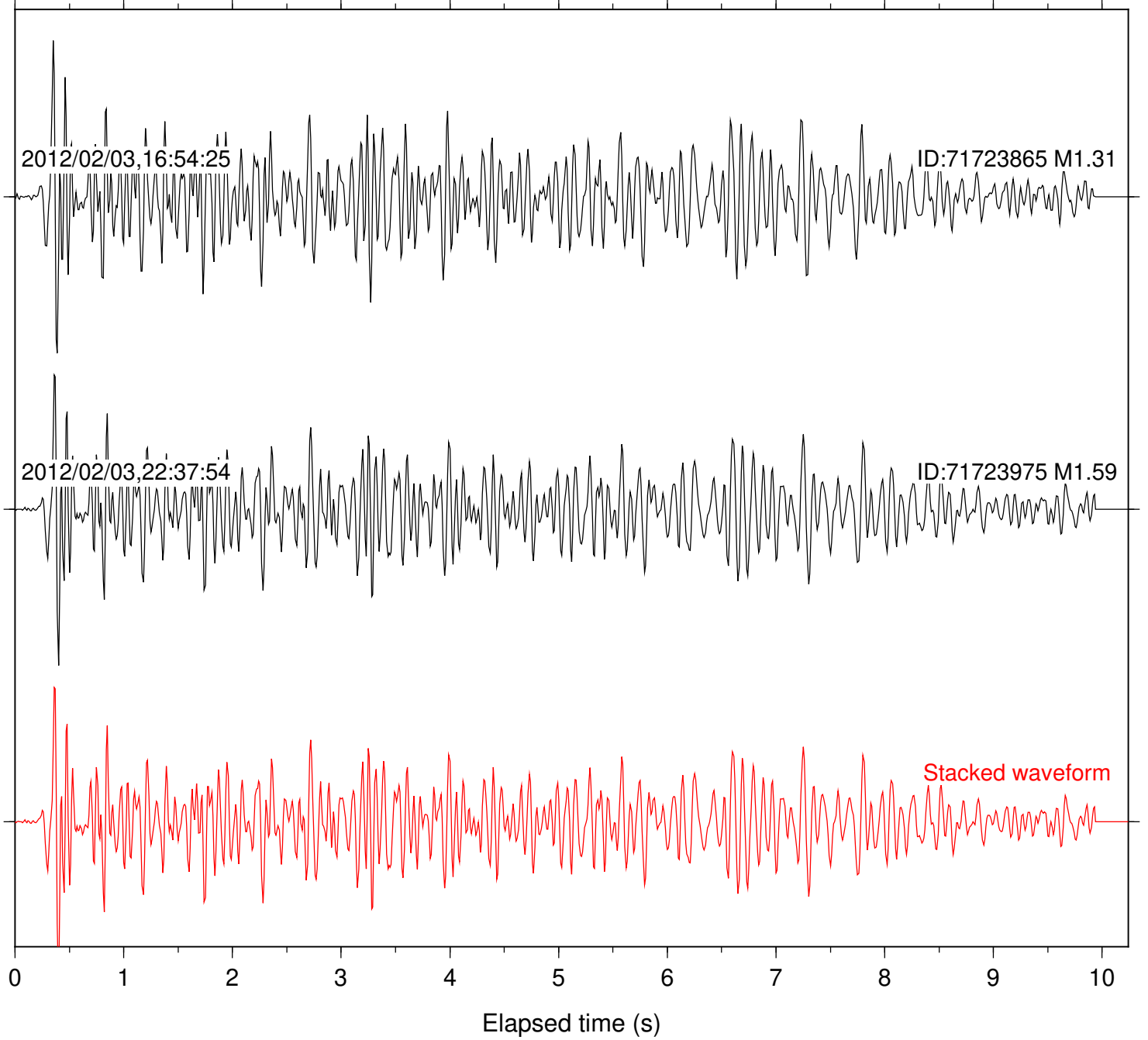
Lat: 38.71 Lon:-122.64 Focal depth: 5.84 km





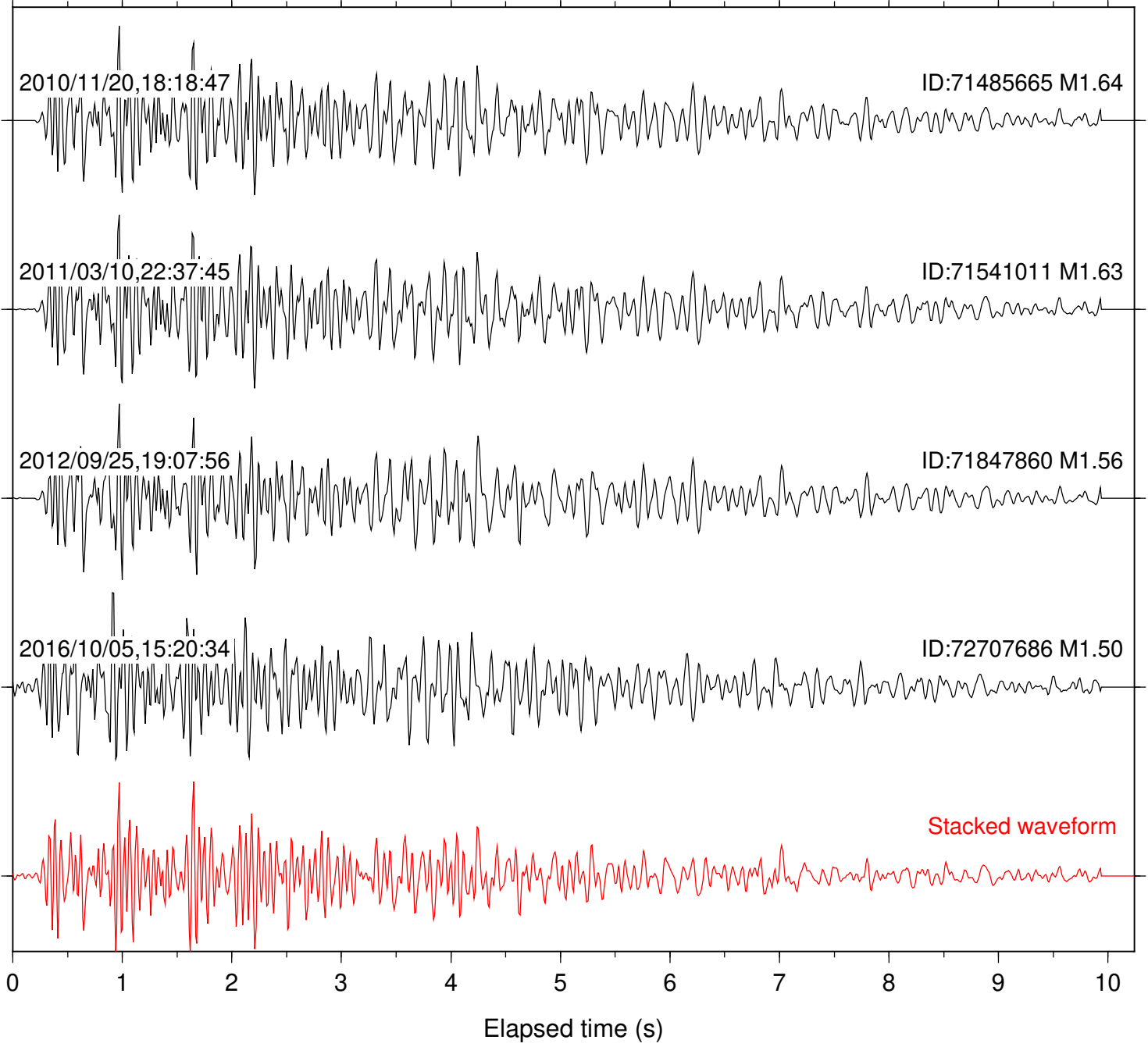
SeqID: MTJMC48 Station: NMT Com: EHZ

Lat: 38.98 Lon:-122.70 Focal depth: 3.21 km



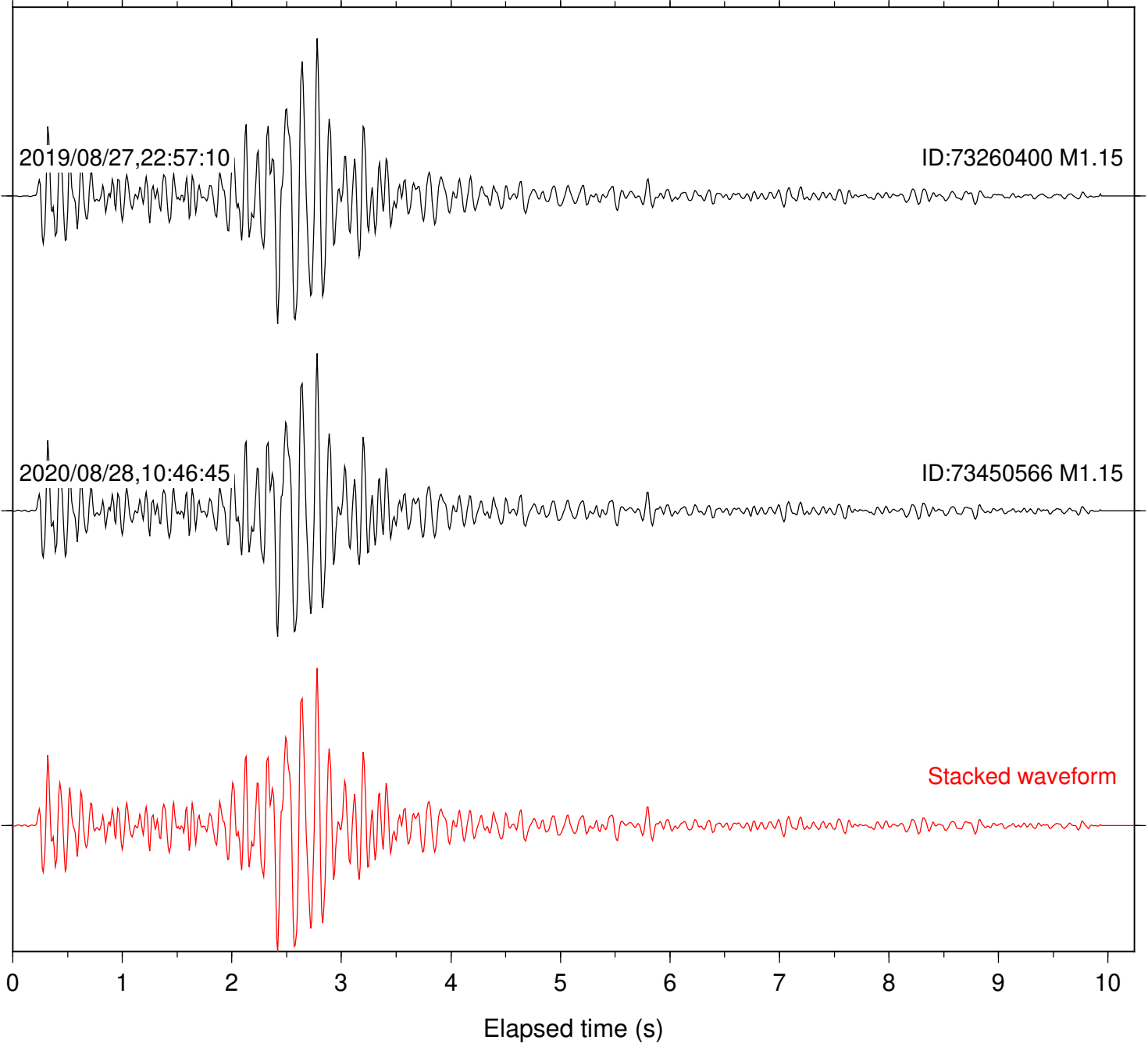
SeqID: MTJMC60 Station: NMT Com: EHZ

Lat: 38.92 Lon:-122.50 Focal depth: 9.95 km



SeqID: MTJMC14 Station: PETL Com: HHZ

Lat: 40.27 Lon:-124.28 Focal depth: 10.49 km



SeqID: MTJMC13 Station: PETY Com: HHZ

Lat: 39.97 Lon:-122.84 Focal depth: 5.83 km

