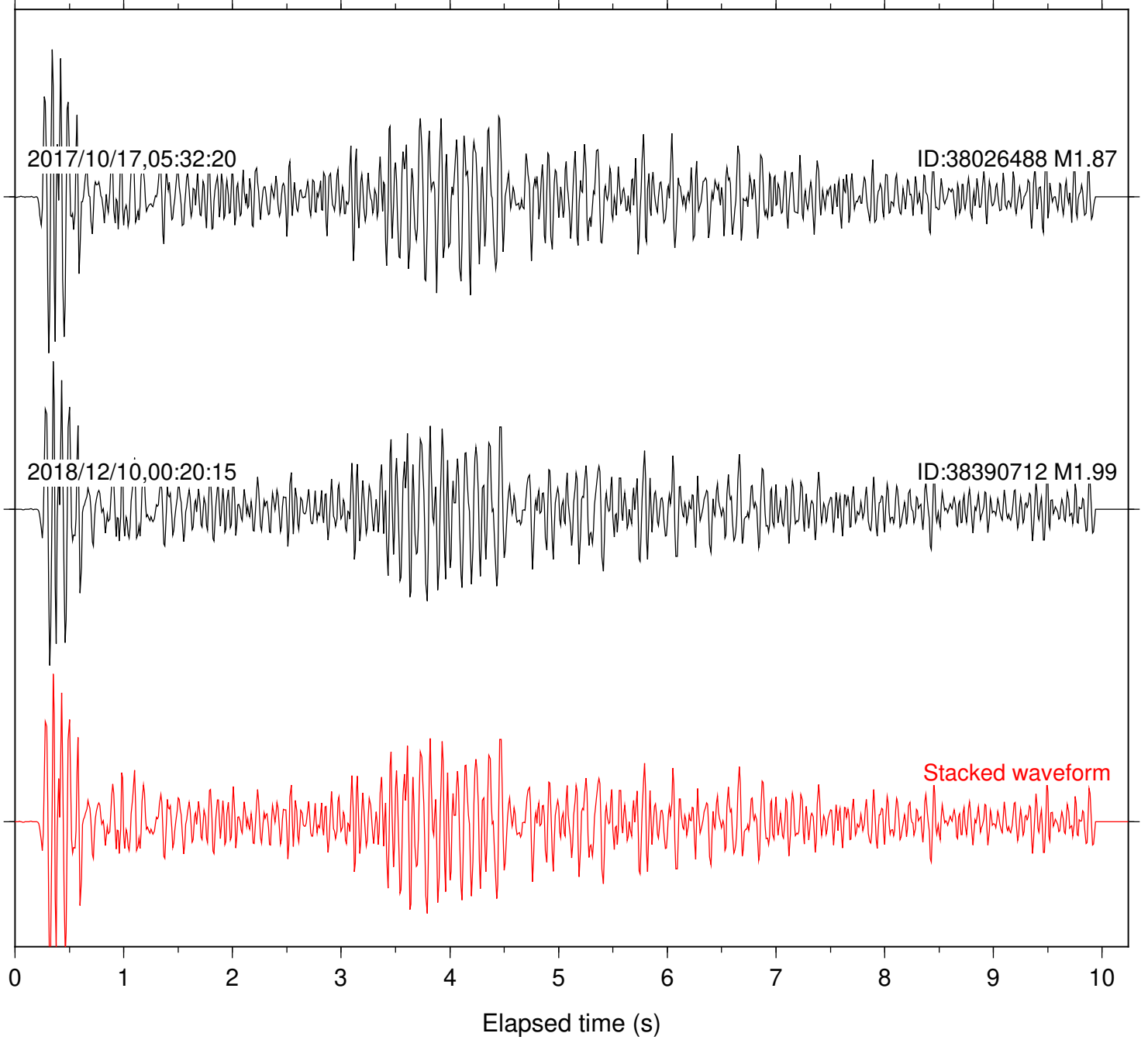


Station: B081 Com: EHZ

Focal depth: 5.70 km



Station: B082 Com: EHZ

Focal depth: 5.70 km

2017/10/17,02:26:17

ID:38026400 M1.72

2017/10/17,05:32:20

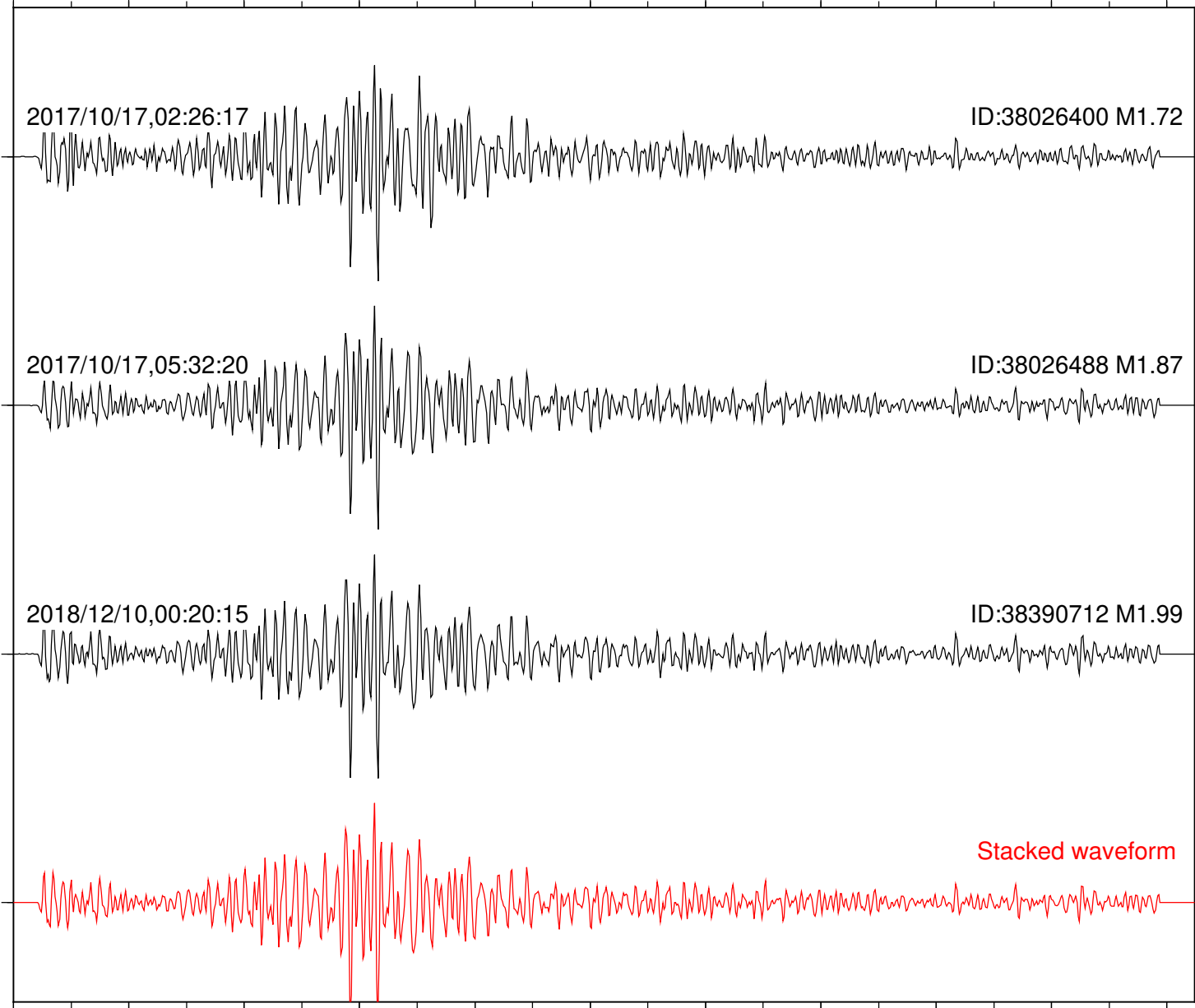
ID:38026488 M1.87

2018/12/10,00:20:15

ID:38390712 M1.99

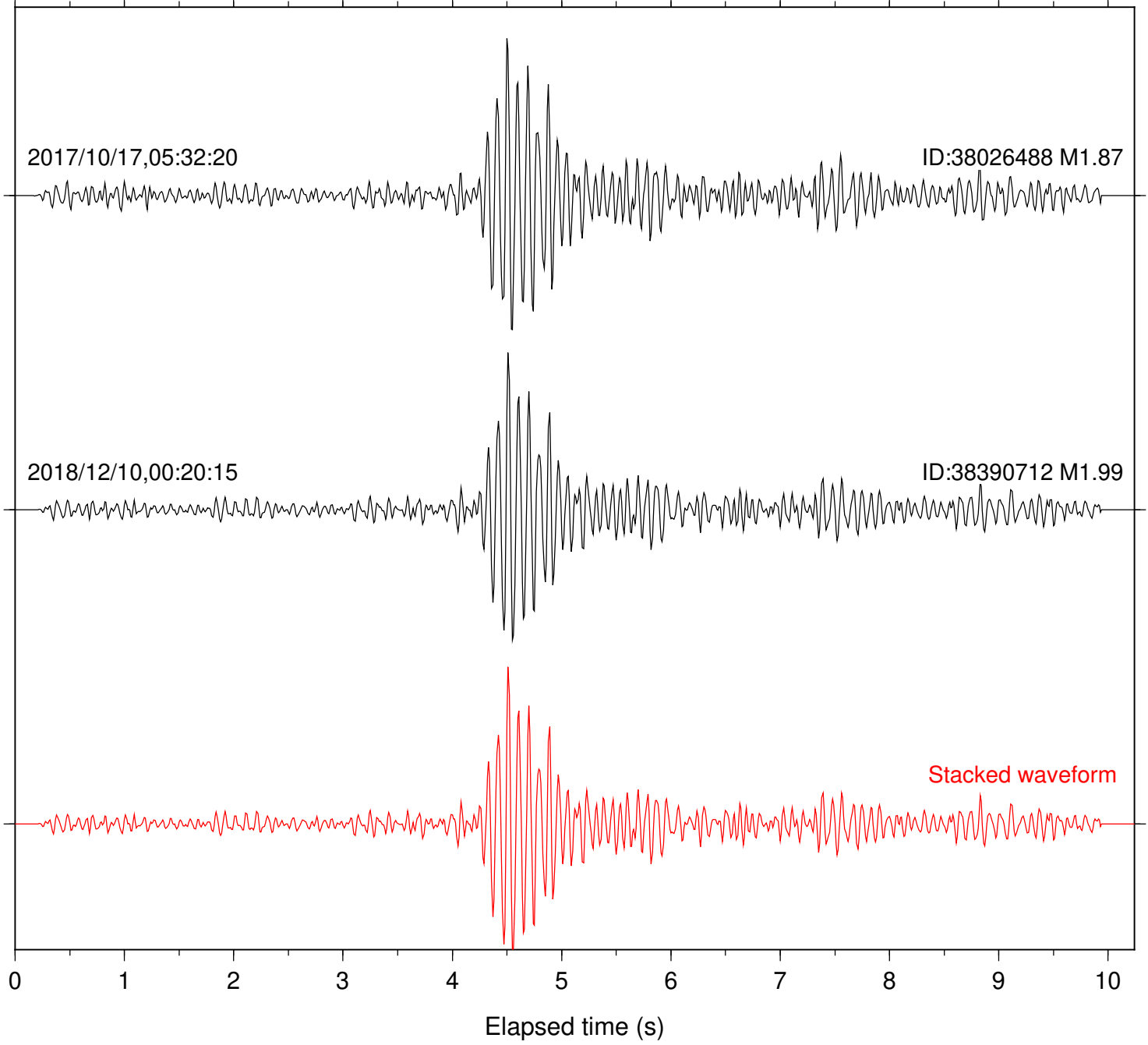
Stacked waveform

0 1 2 3 4 5 6 7 8 9 10
Elapsed time (s)



Station: B084 Com: EHZ

Focal depth: 5.70 km



Station: B093 Com: EHZ

Focal depth: 5.70 km

2017/10/17,05:32:20

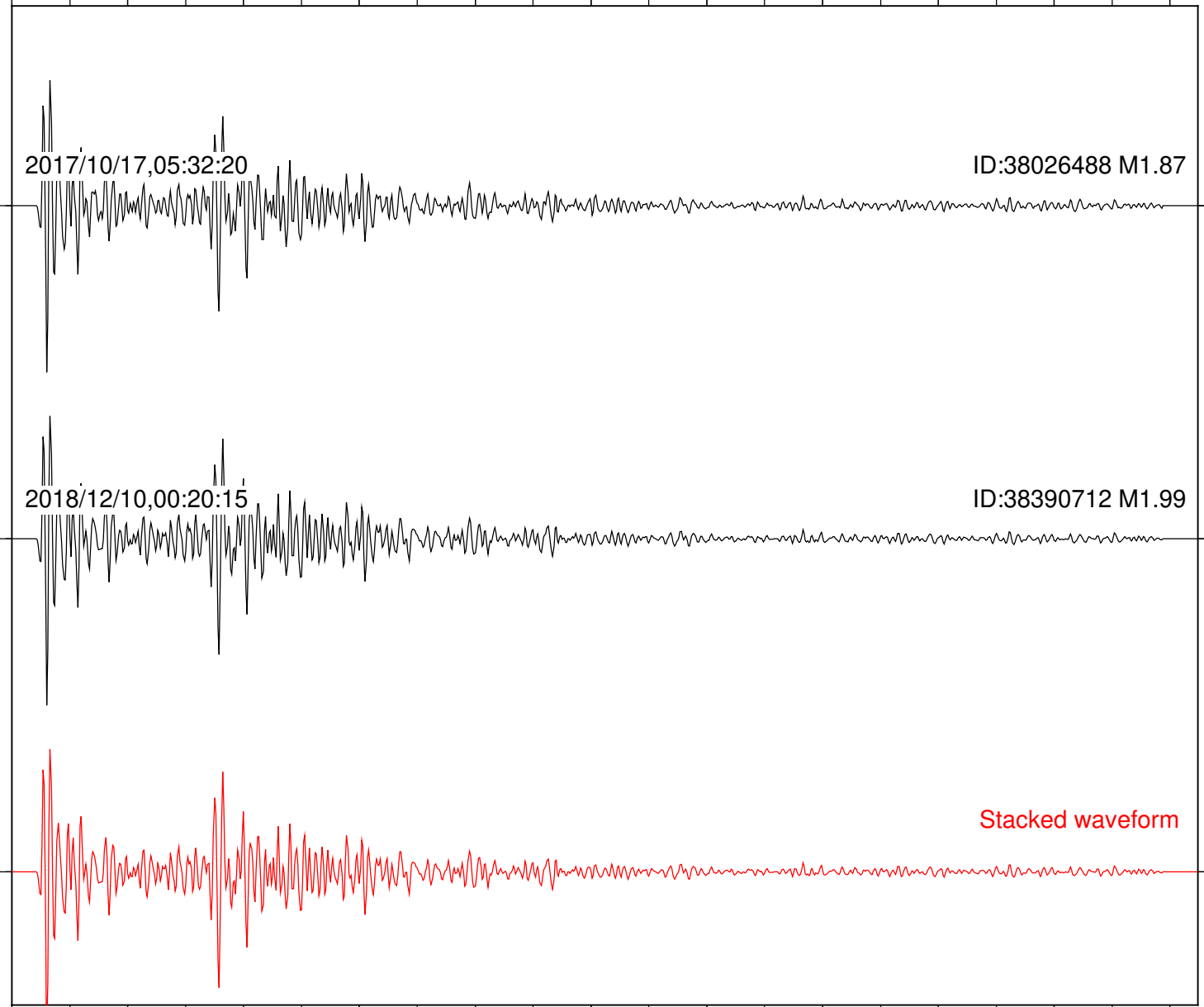
ID:38026488 M1.87

2018/12/10,00:20:15

ID:38390712 M1.99

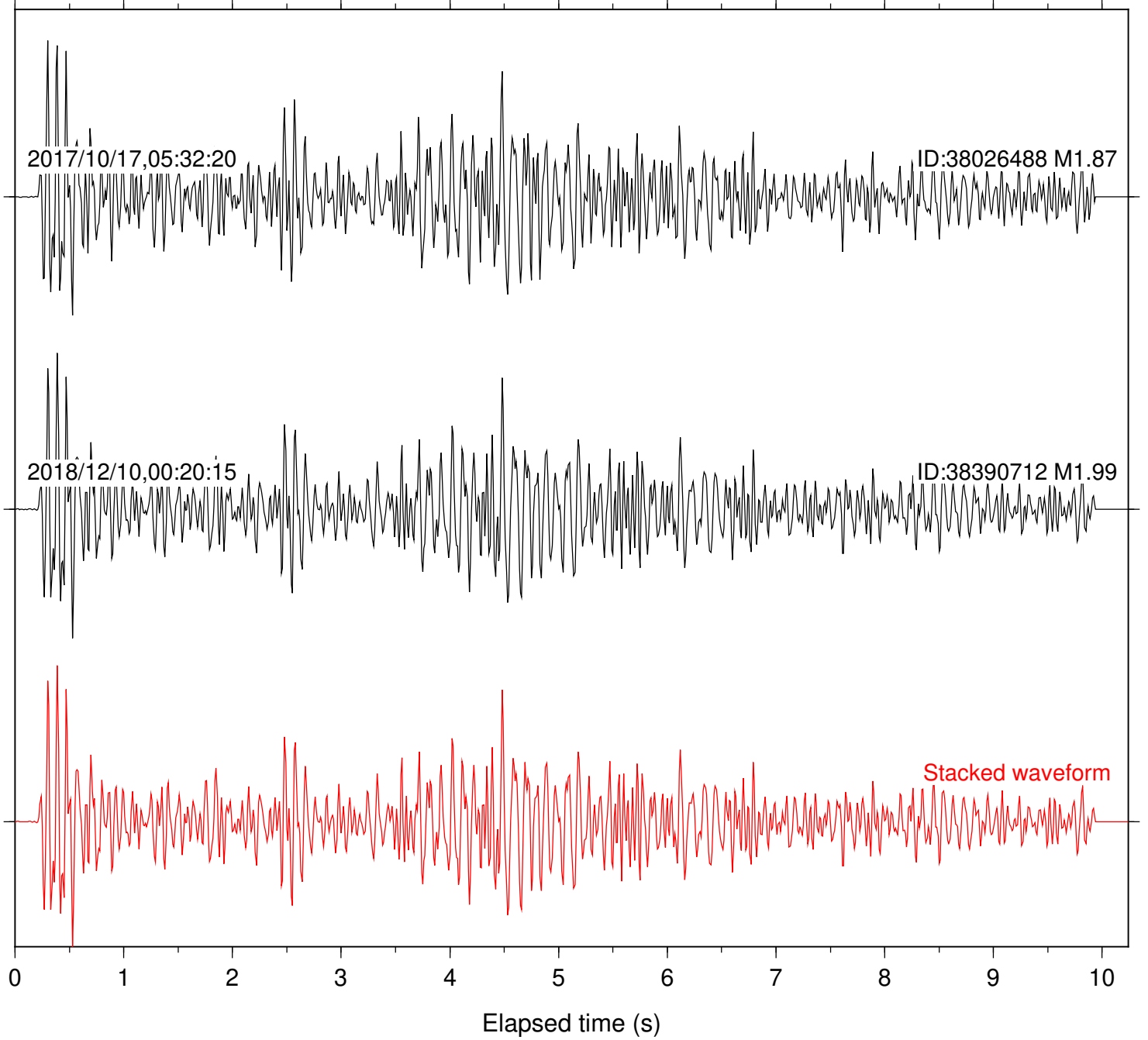
Stacked waveform

0 1 2 3 4 5 6 7 8 9 10
Elapsed time (s)



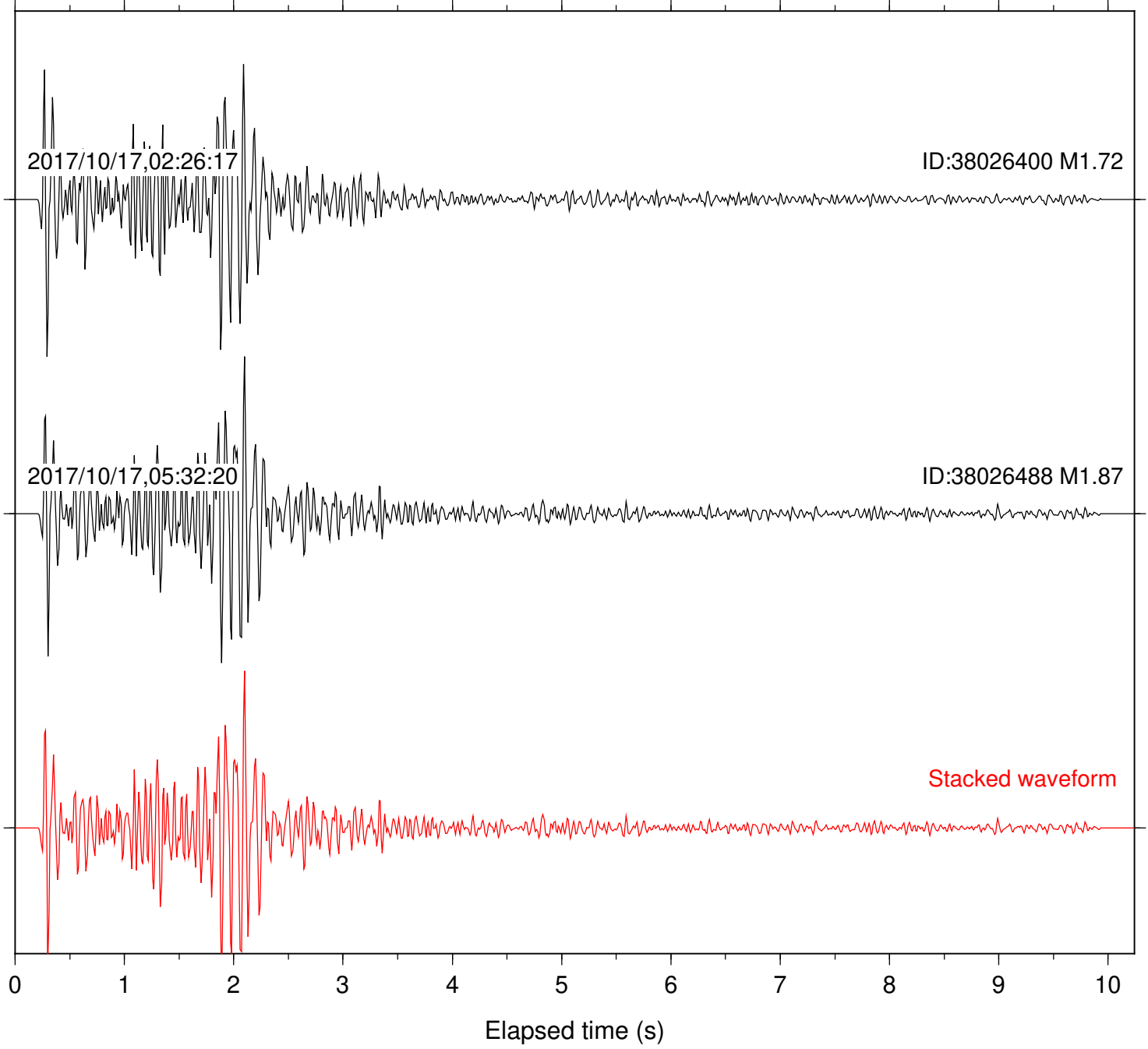
Station: BAC Com: EHZ

Focal depth: 5.70 km



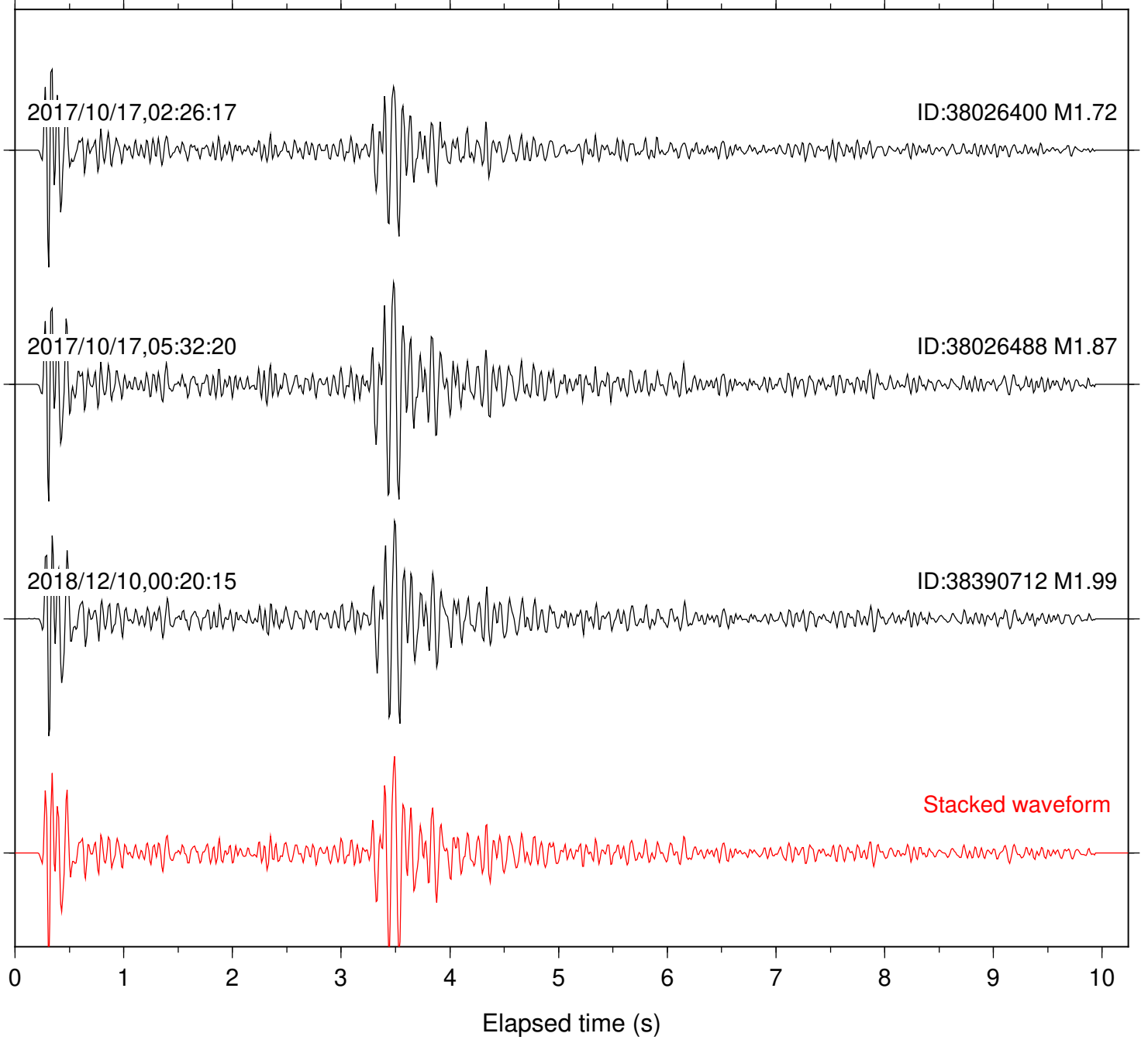
Station: CRY Com: HHZ

Focal depth: 5.81 km



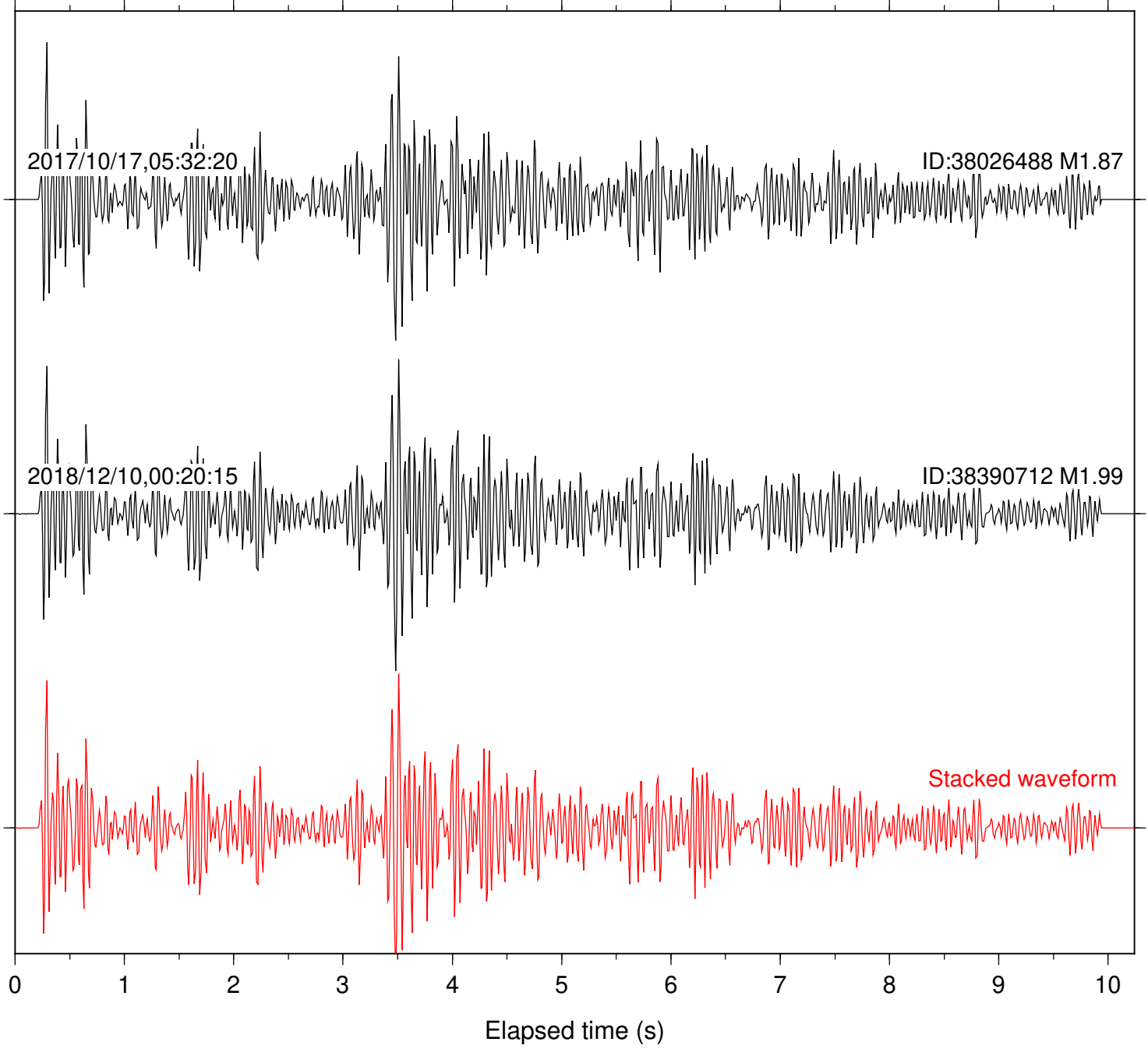
Station: CSH Com: HHZ

Focal depth: 5.70 km



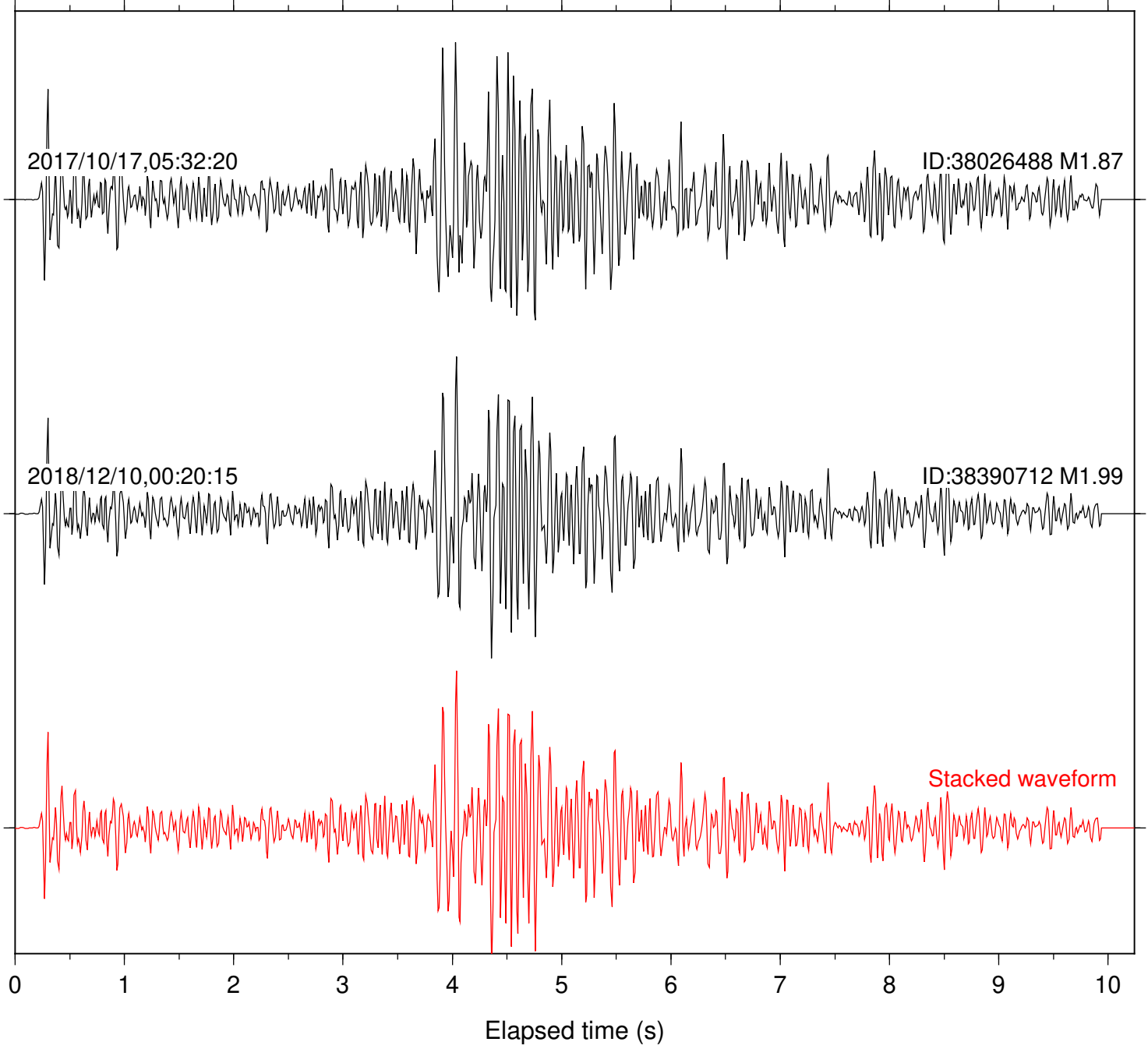
Station: DGR Com: HHZ

Focal depth: 5.70 km



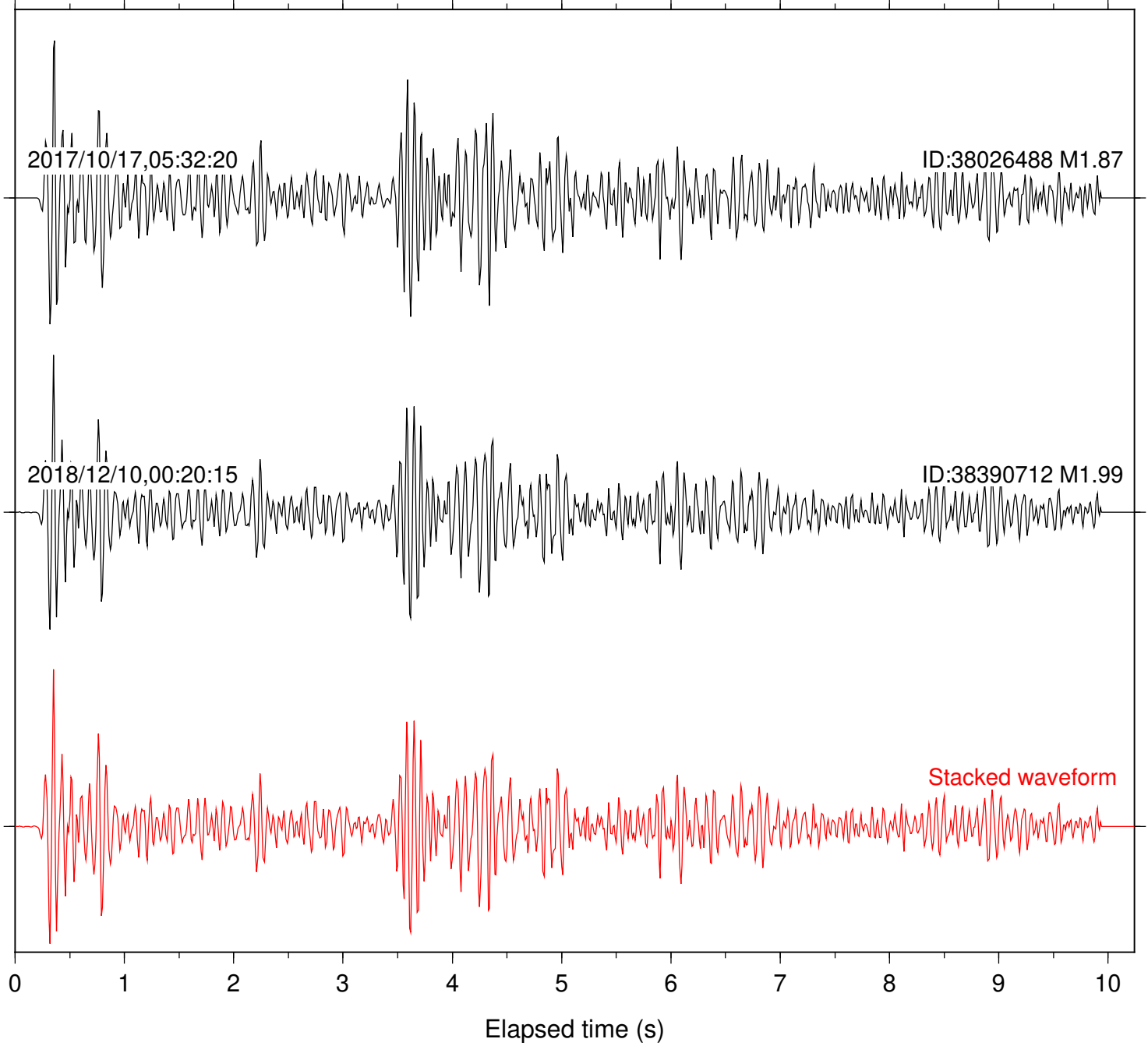
Station: HMT2 Com: HHZ

Focal depth: 5.70 km



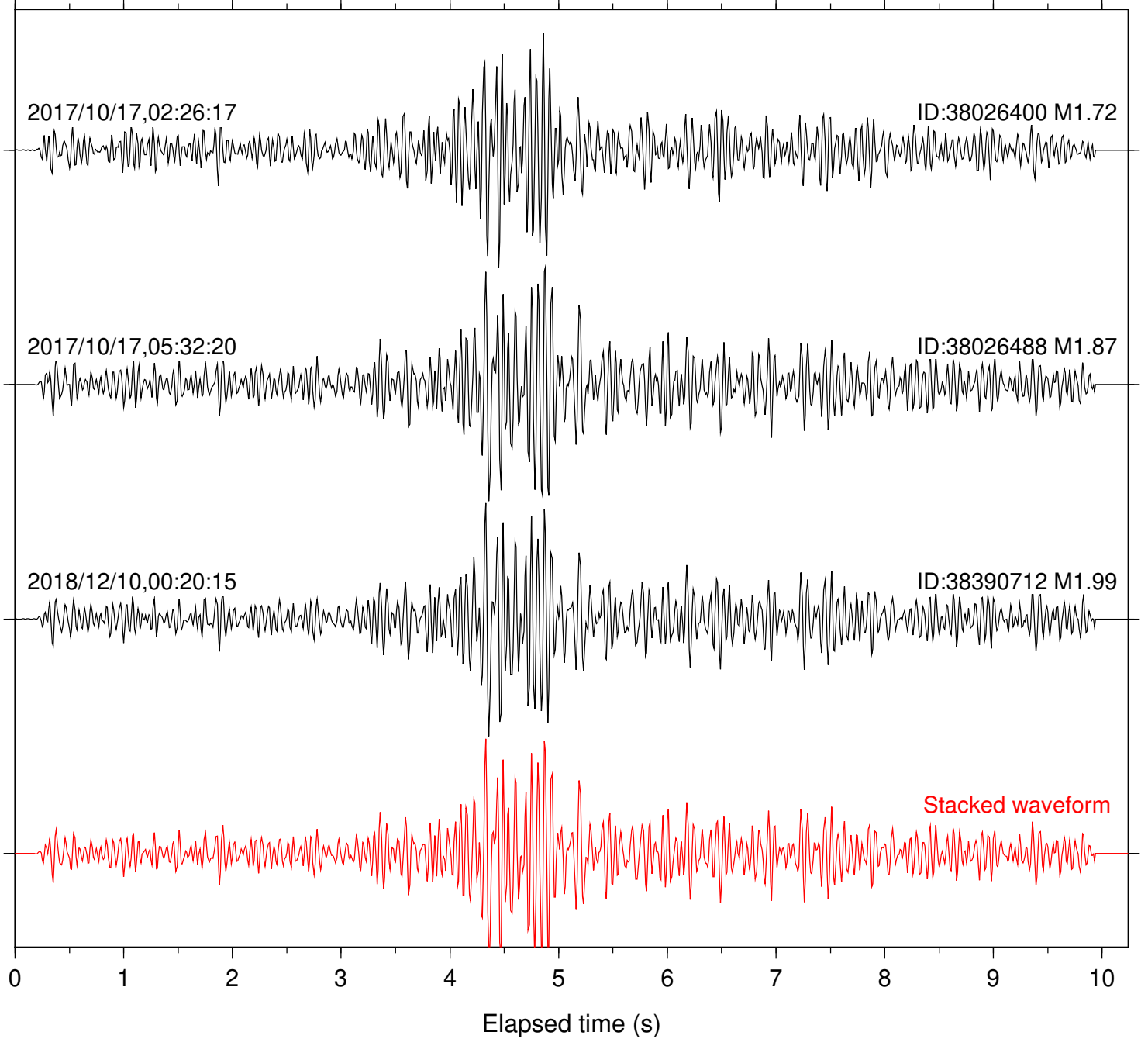
Station: KNW Com: HHZ

Focal depth: 5.70 km



Station: PFO Com: HHZ

Focal depth: 5.70 km



Station: POB2 Com: HHZ

Focal depth: 5.70 km

2017/10/17,05:32:20

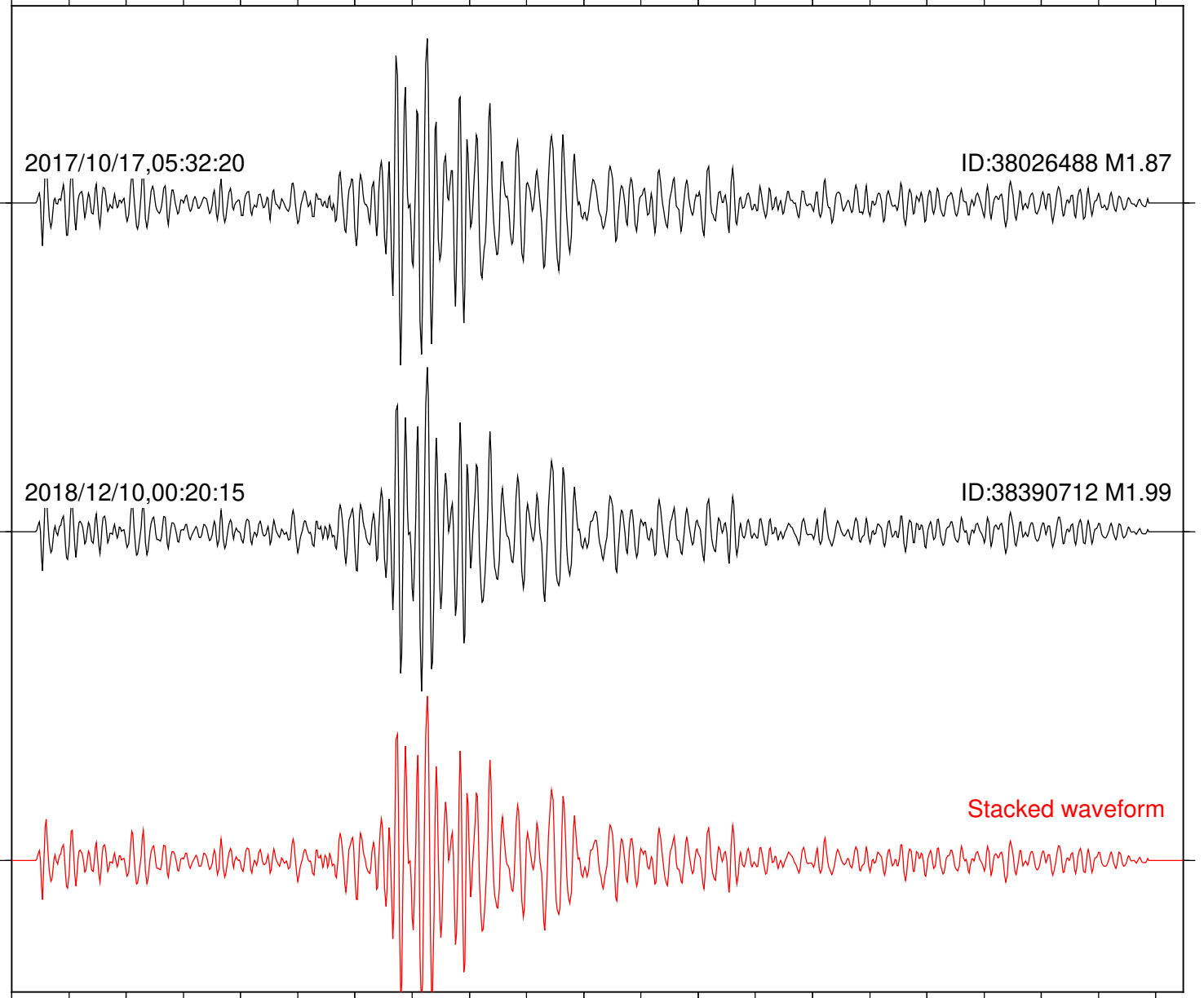
ID:38026488 M1.87

2018/12/10,00:20:15

ID:38390712 M1.99

Stacked waveform

0 1 2 3 4 5 6 7 8 9 10
Elapsed time (s)



Station: RDM Com: HHZ

Focal depth: 5.70 km

2017/10/17,02:26:17

ID:38026400 M1.72

2017/10/17,05:32:20

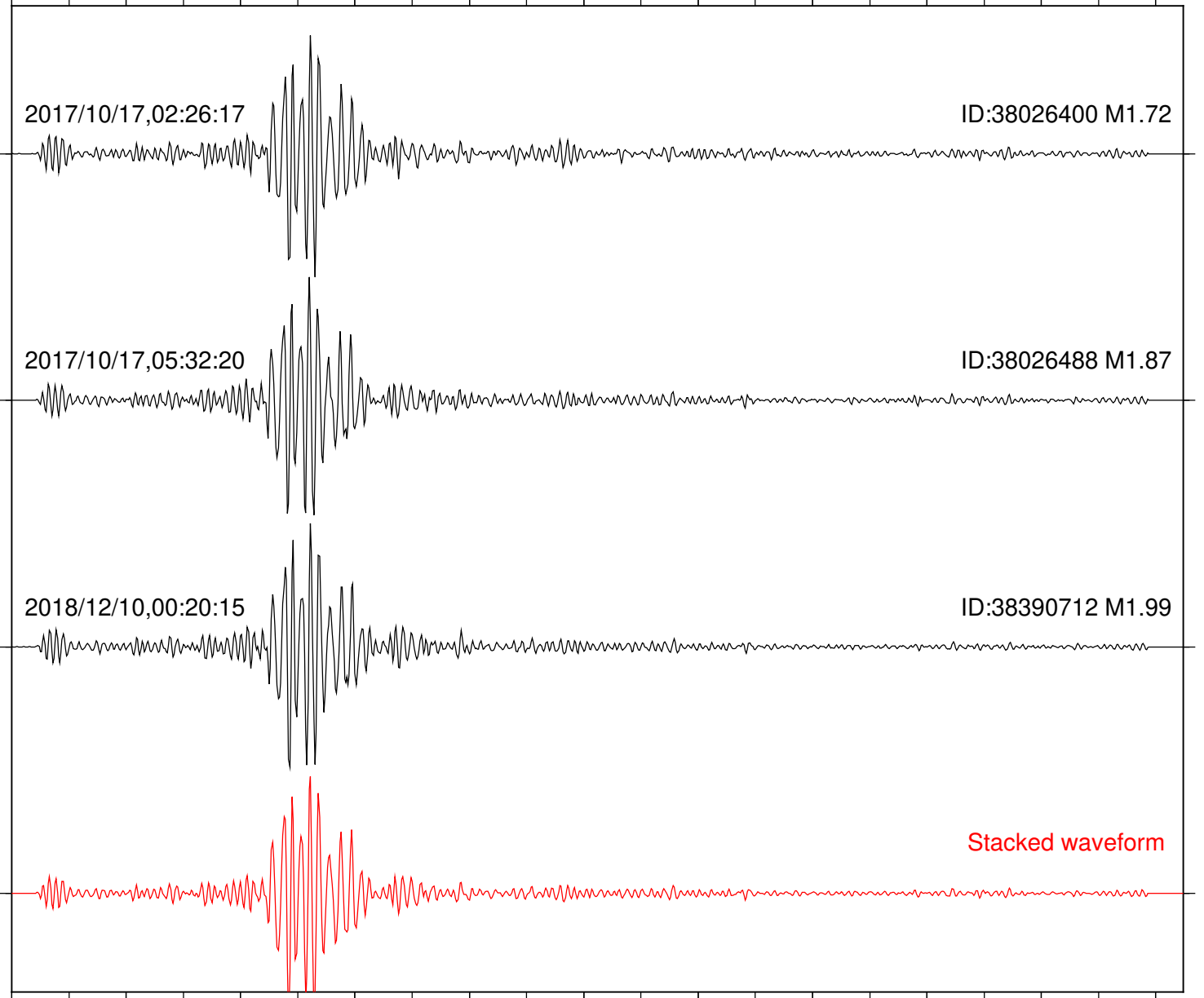
ID:38026488 M1.87

2018/12/10,00:20:15

ID:38390712 M1.99

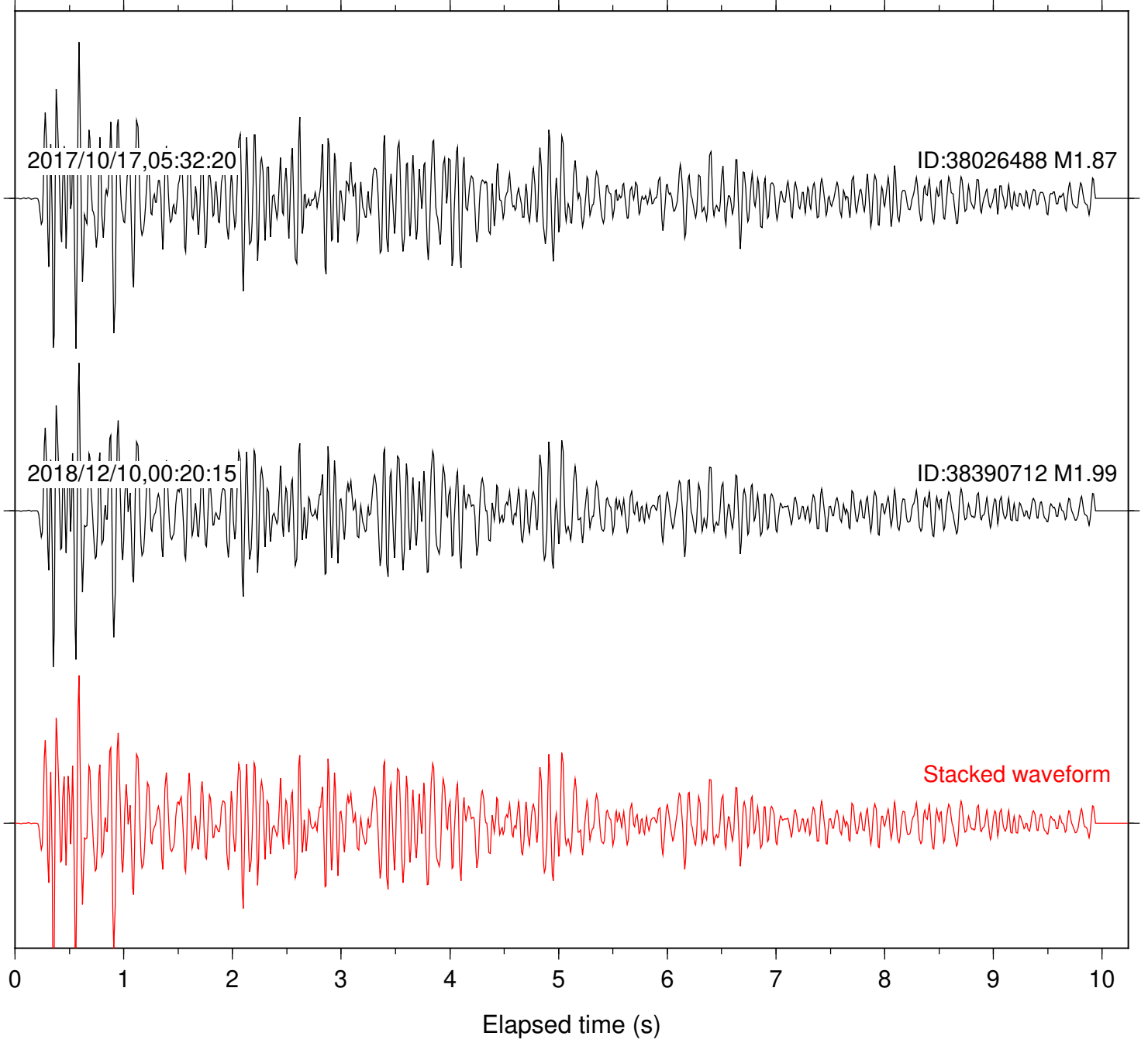
Stacked waveform

0 1 2 3 4 5 6 7 8 9 10
Elapsed time (s)



Station: RRSP Com: HHZ

Focal depth: 5.70 km



Station: SMER Com: HHZ

Focal depth: 5.70 km

