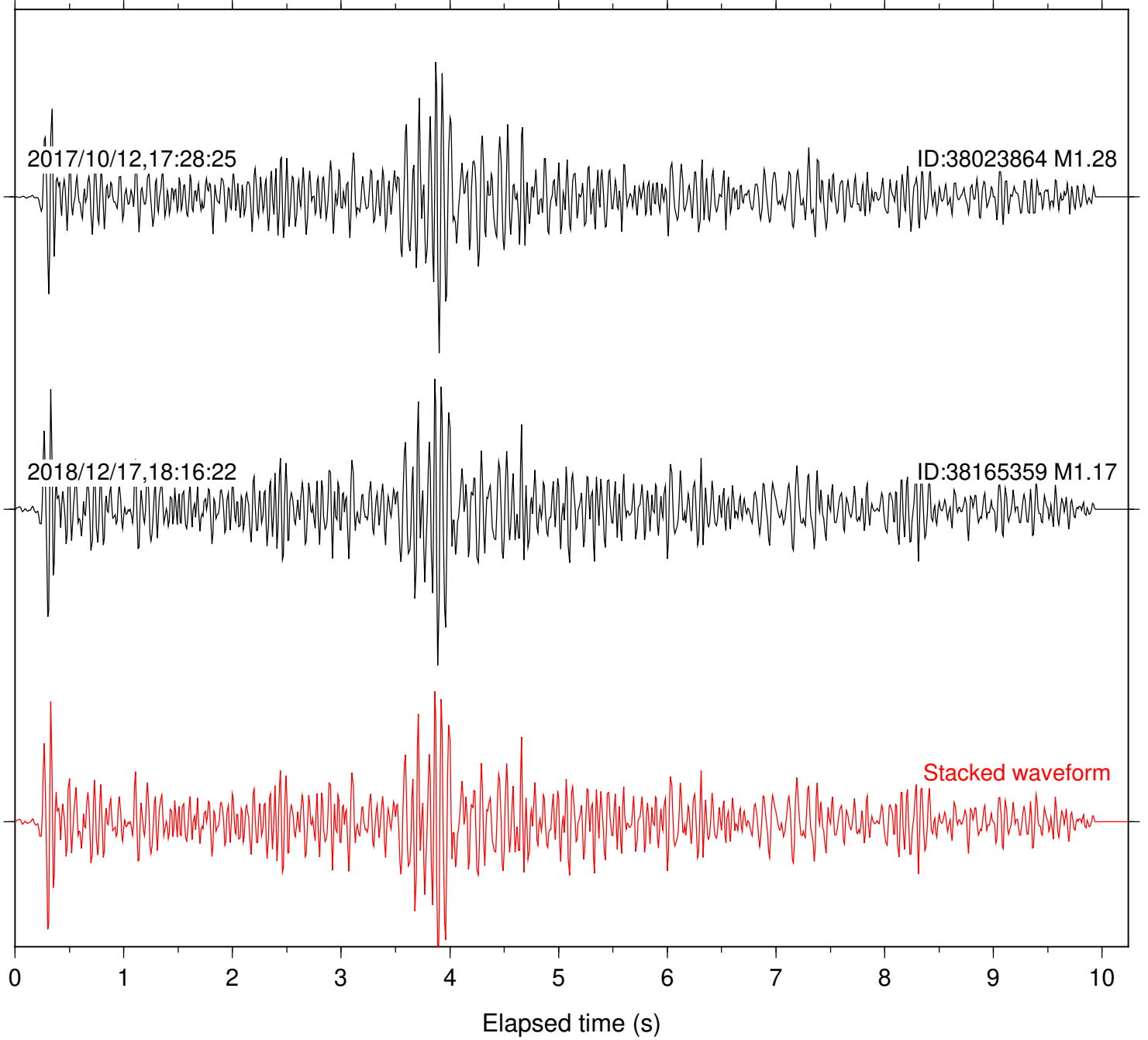


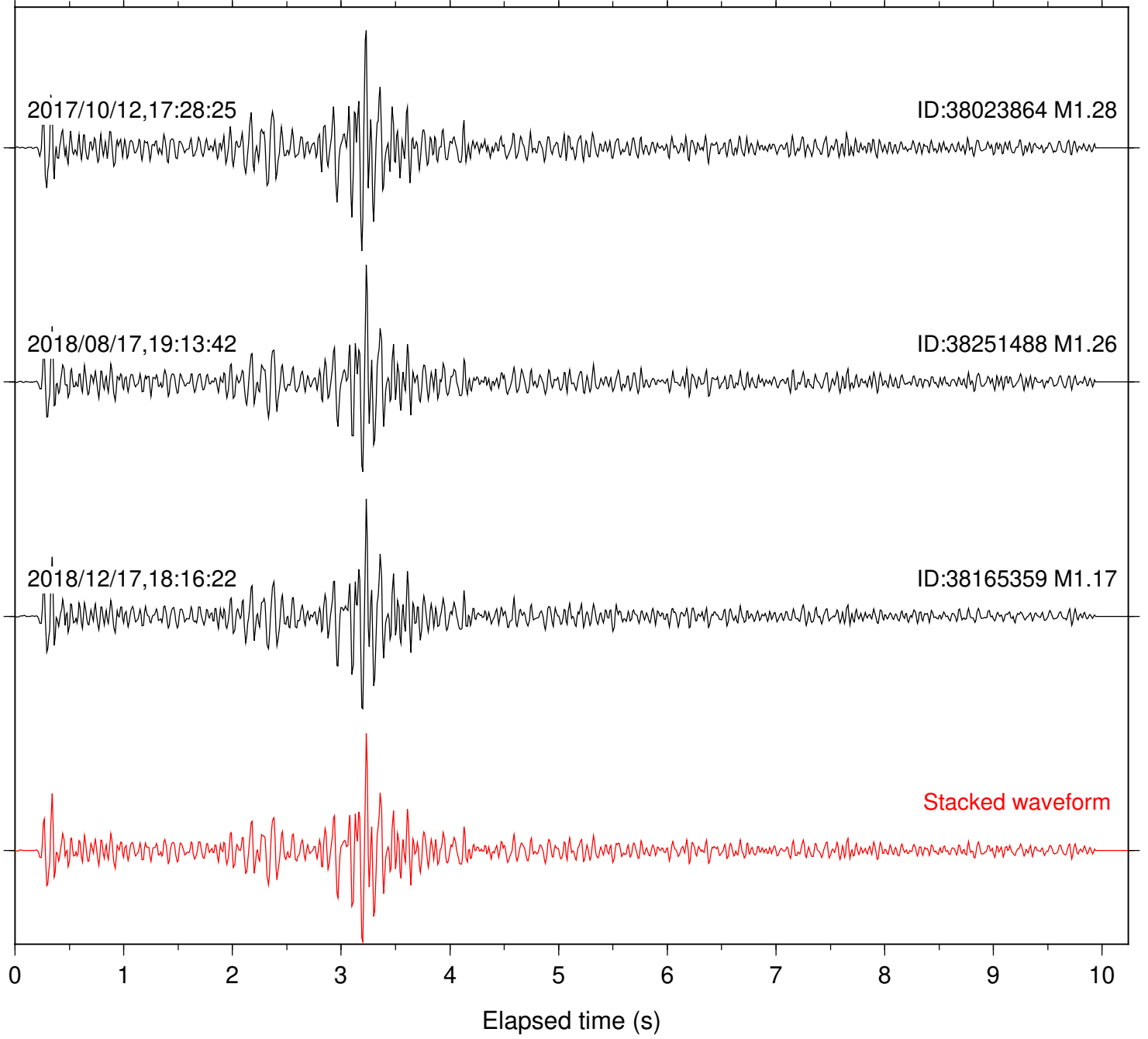
Station: B081 Com: EHZ

Focal depth: 4.99 km



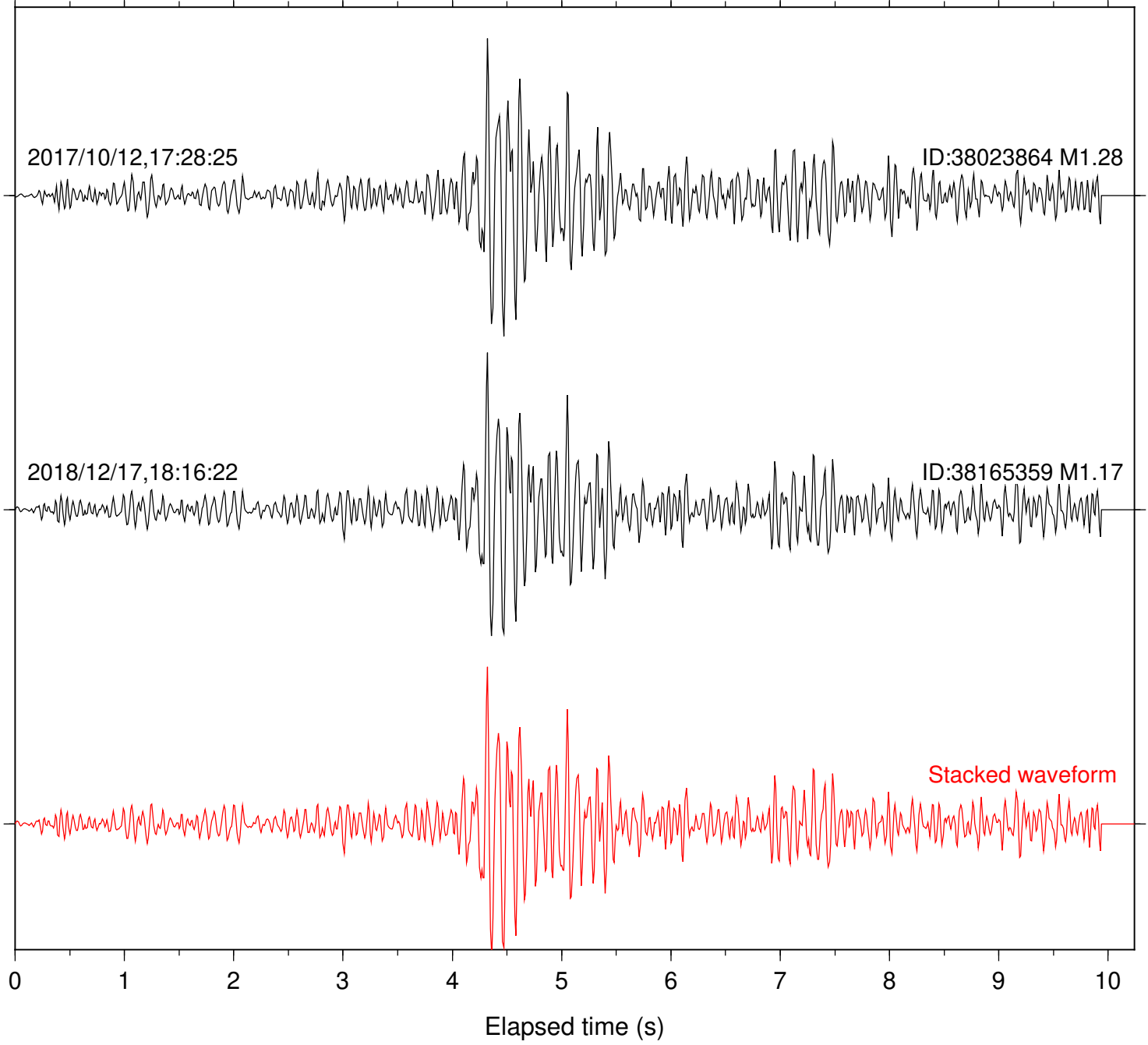
Station: B082 Com: EHZ

Focal depth: 4.99 km



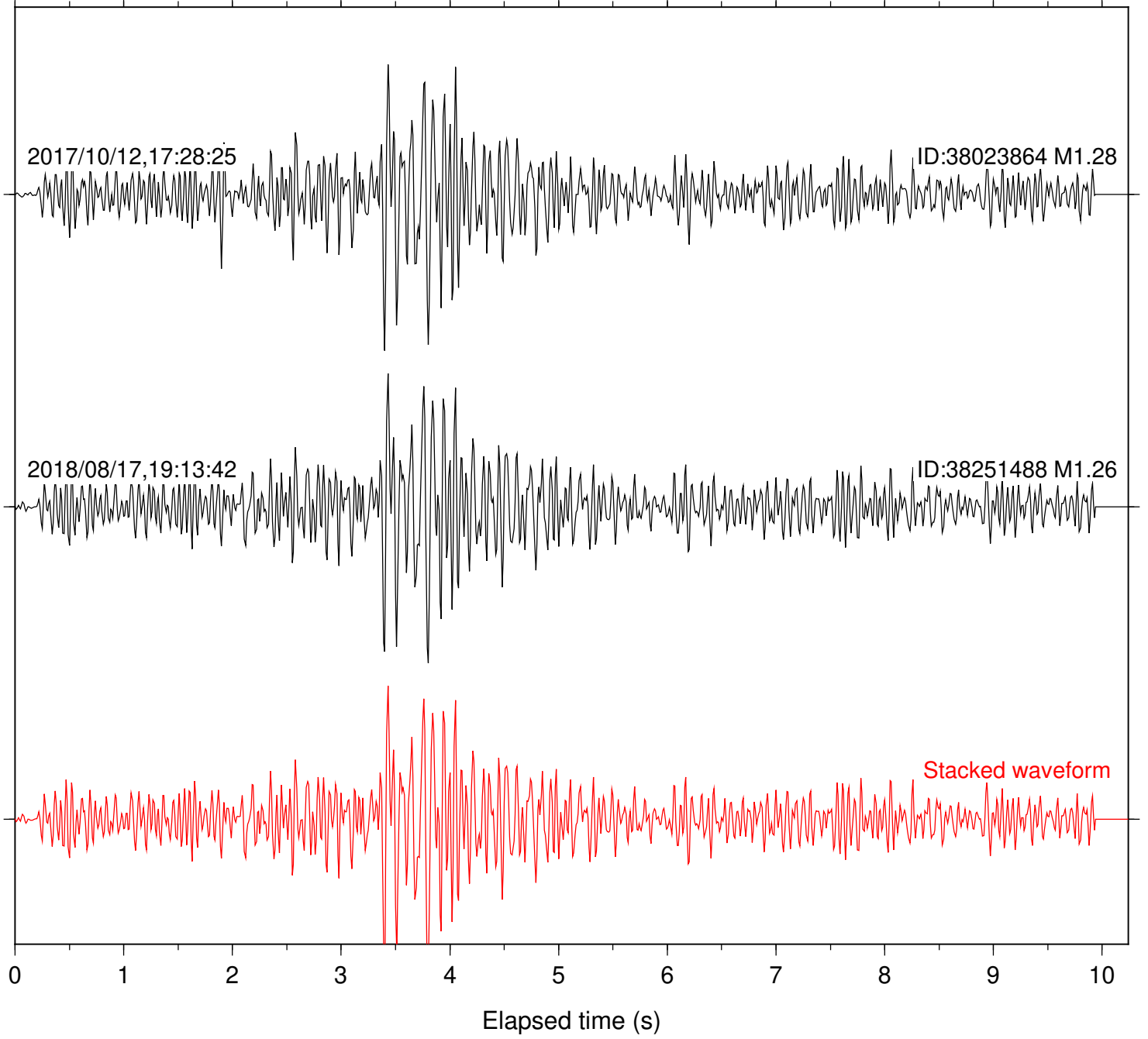
Station: B084 Com: EHZ

Focal depth: 4.99 km



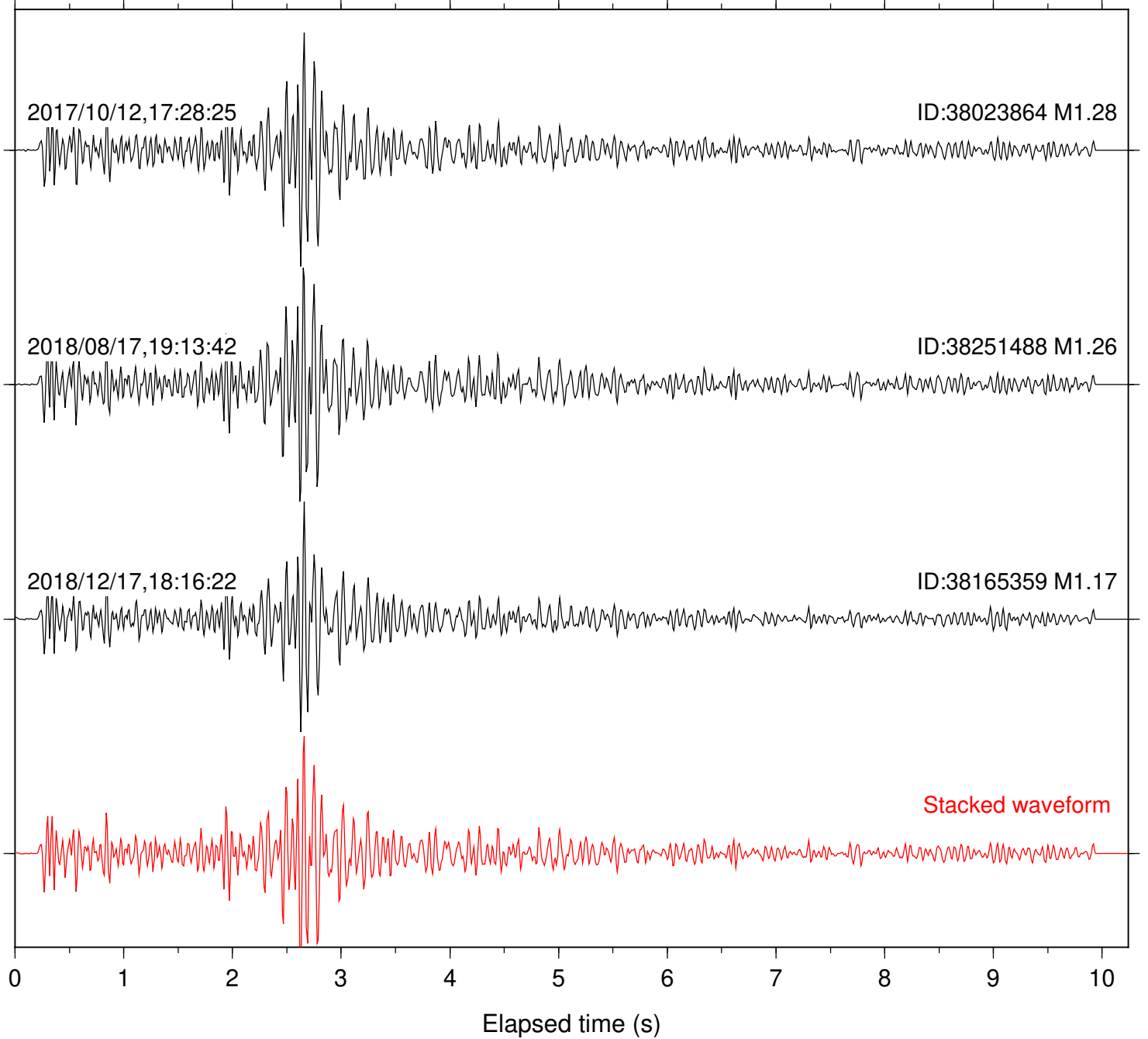
Station: B086 Com: EHZ

Focal depth: 4.89 km



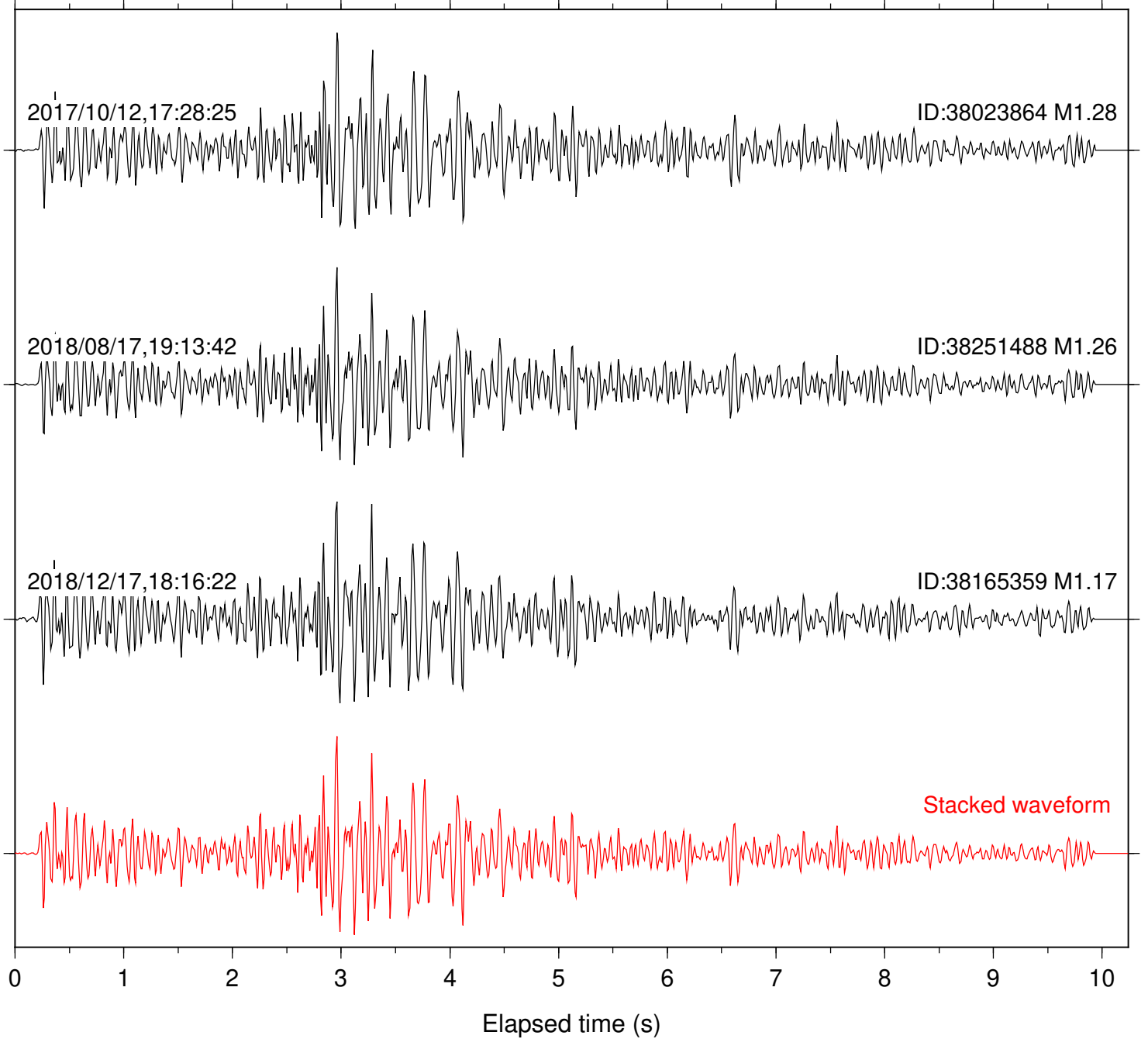
Station: B087 Com: EHZ

Focal depth: 4.99 km



Station: B088 Com: EHZ

Focal depth: 4.99 km



Station: B093 Com: EHZ

Focal depth: 4.99 km

2017/10/12,17:28:25

ID:38023864 M1.28

2018/08/17,19:13:42

ID:38251488 M1.26

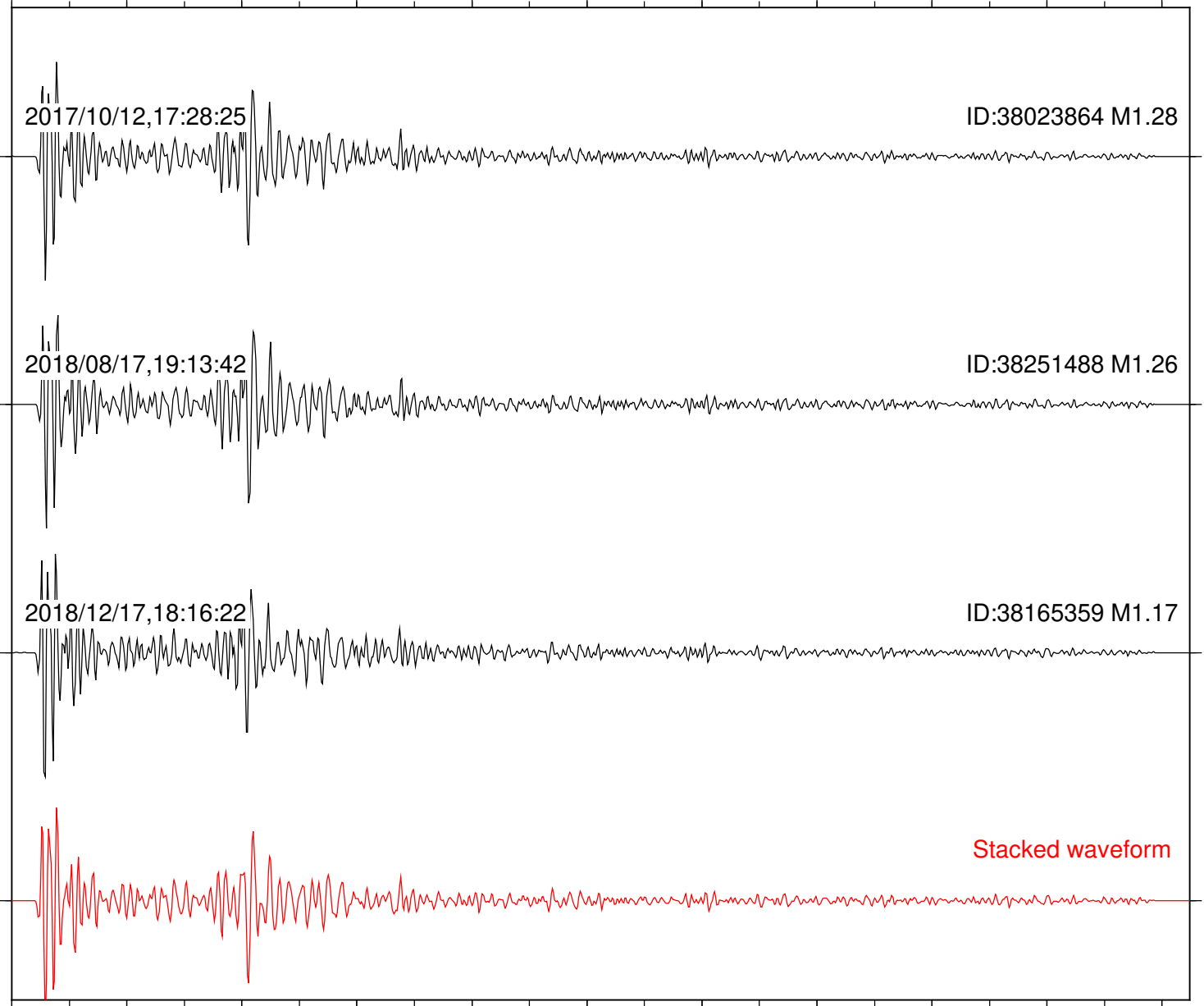
2018/12/17,18:16:22

ID:38165359 M1.17

Stacked waveform

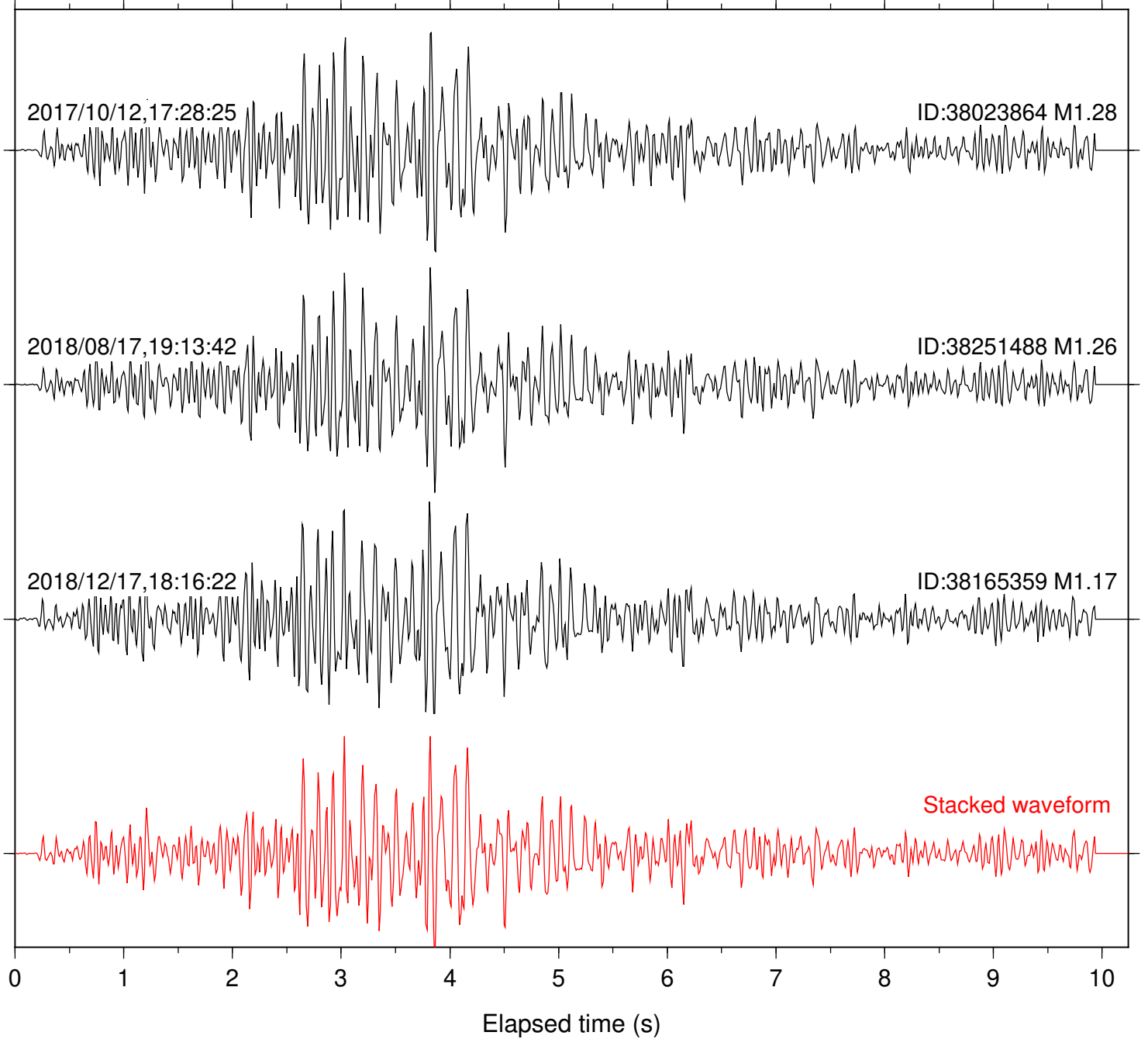
0 1 2 3 4 5 6 7 8 9 10

Elapsed time (s)



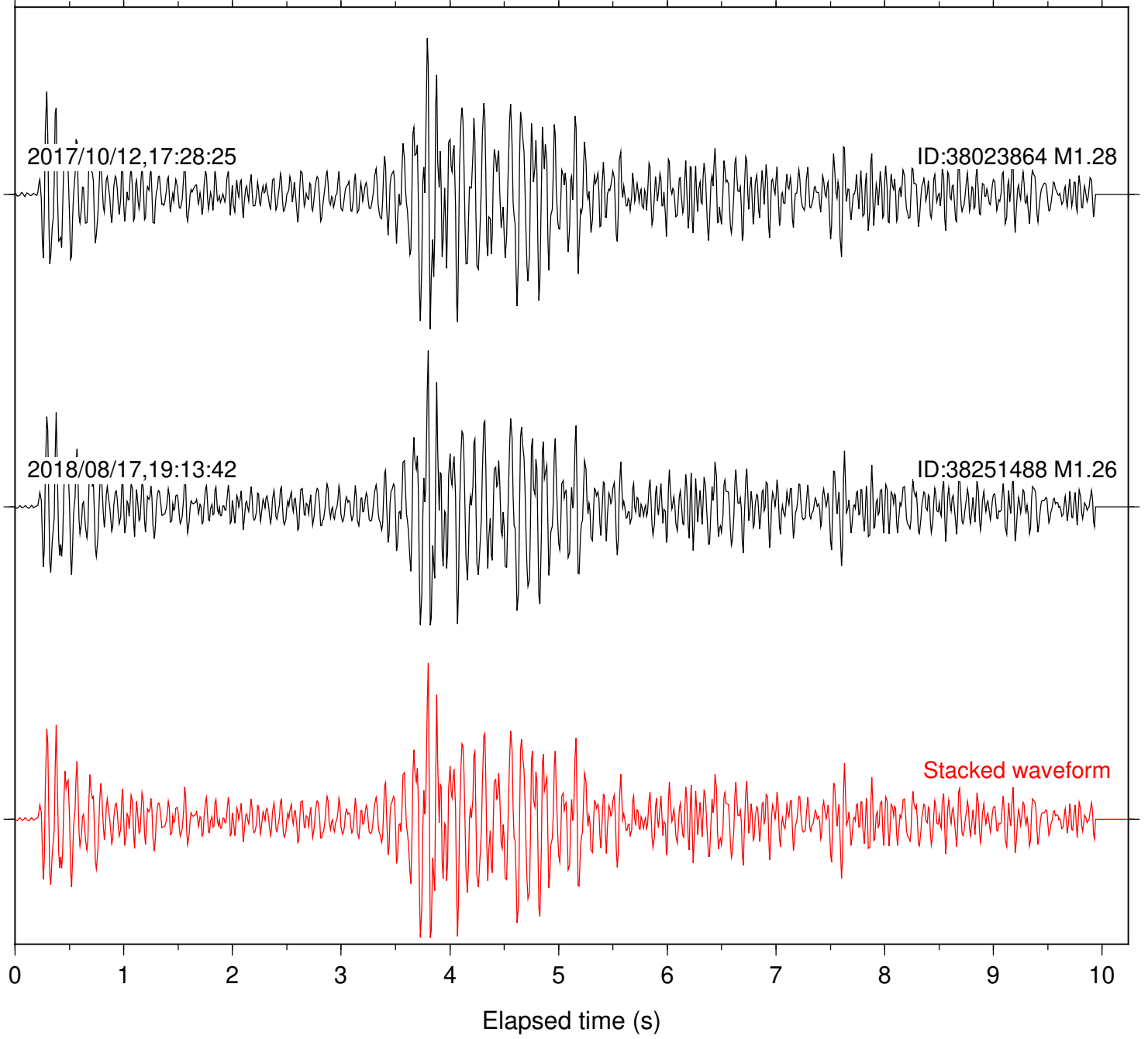
Station: B946 Com: EHZ

Focal depth: 4.99 km



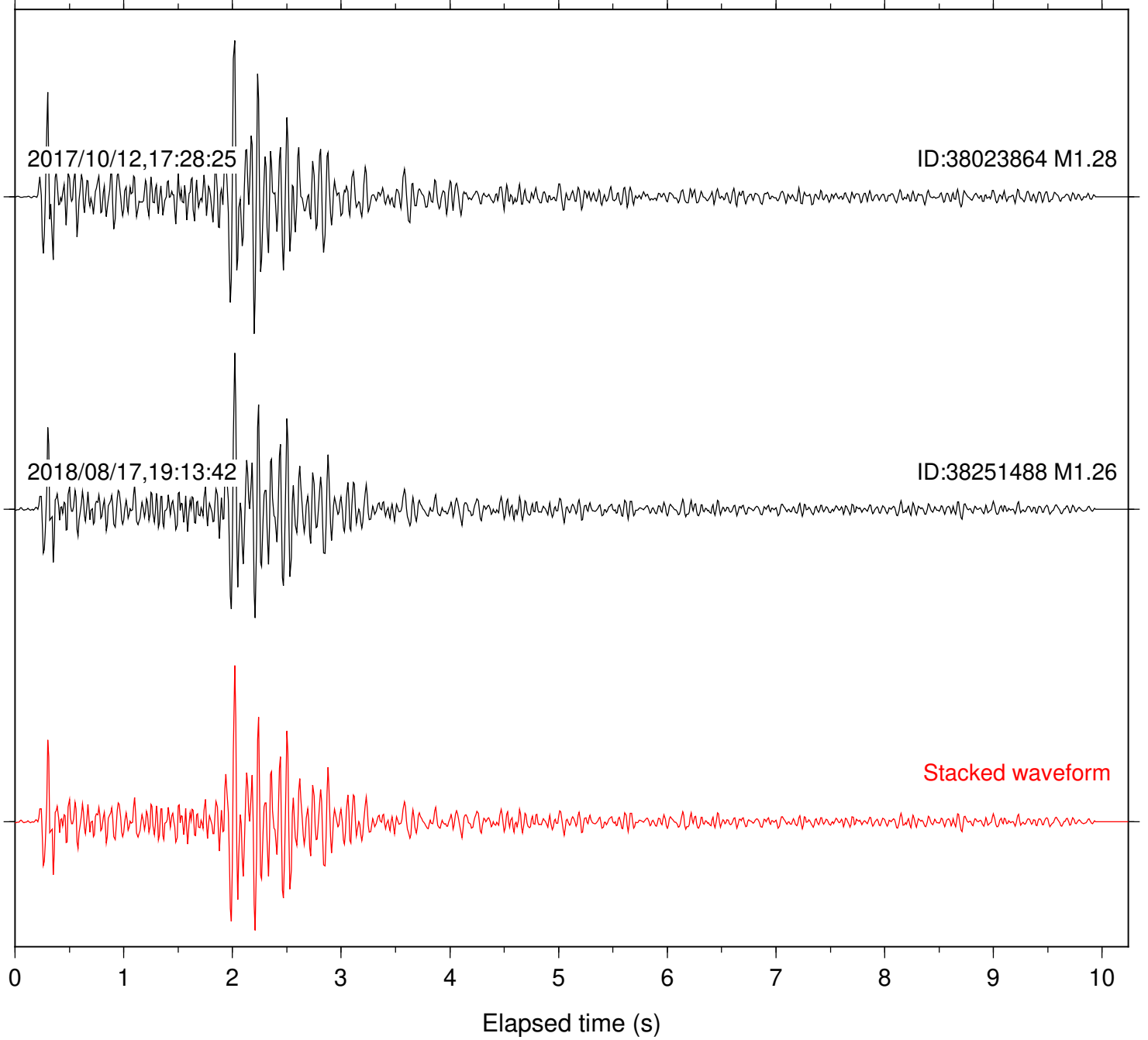
Station: BAC Com: EHZ

Focal depth: 4.89 km



Station: BZN Com: HHZ

Focal depth: 4.89 km



Station: CSH Com: HHZ

Focal depth: 4.99 km

2017/10/12,17:28:25

ID:38023864 M1.28

2018/08/17,19:13:42

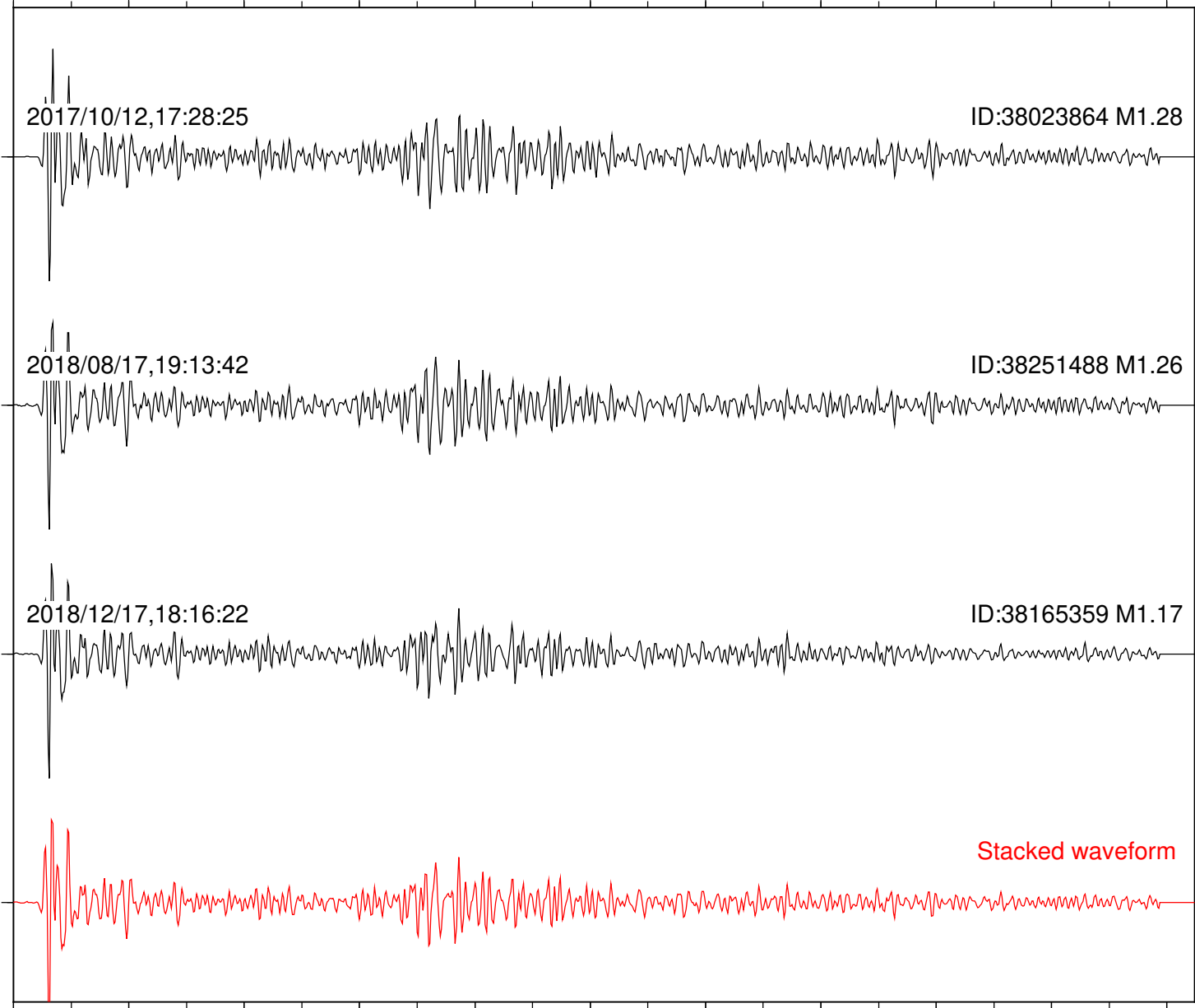
ID:38251488 M1.26

2018/12/17,18:16:22

ID:38165359 M1.17

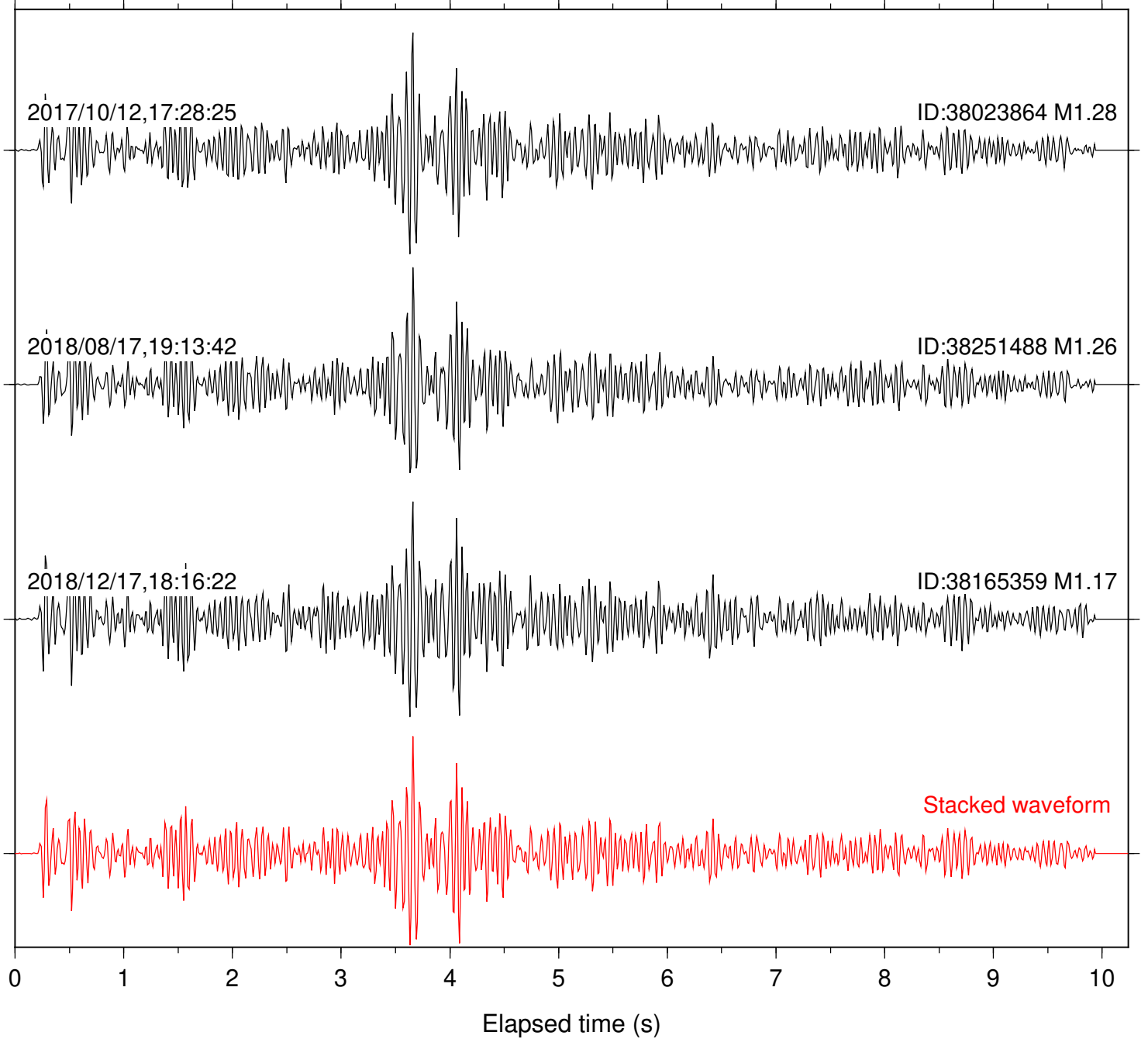
Stacked waveform

0 1 2 3 4 5 6 7 8 9 10
Elapsed time (s)



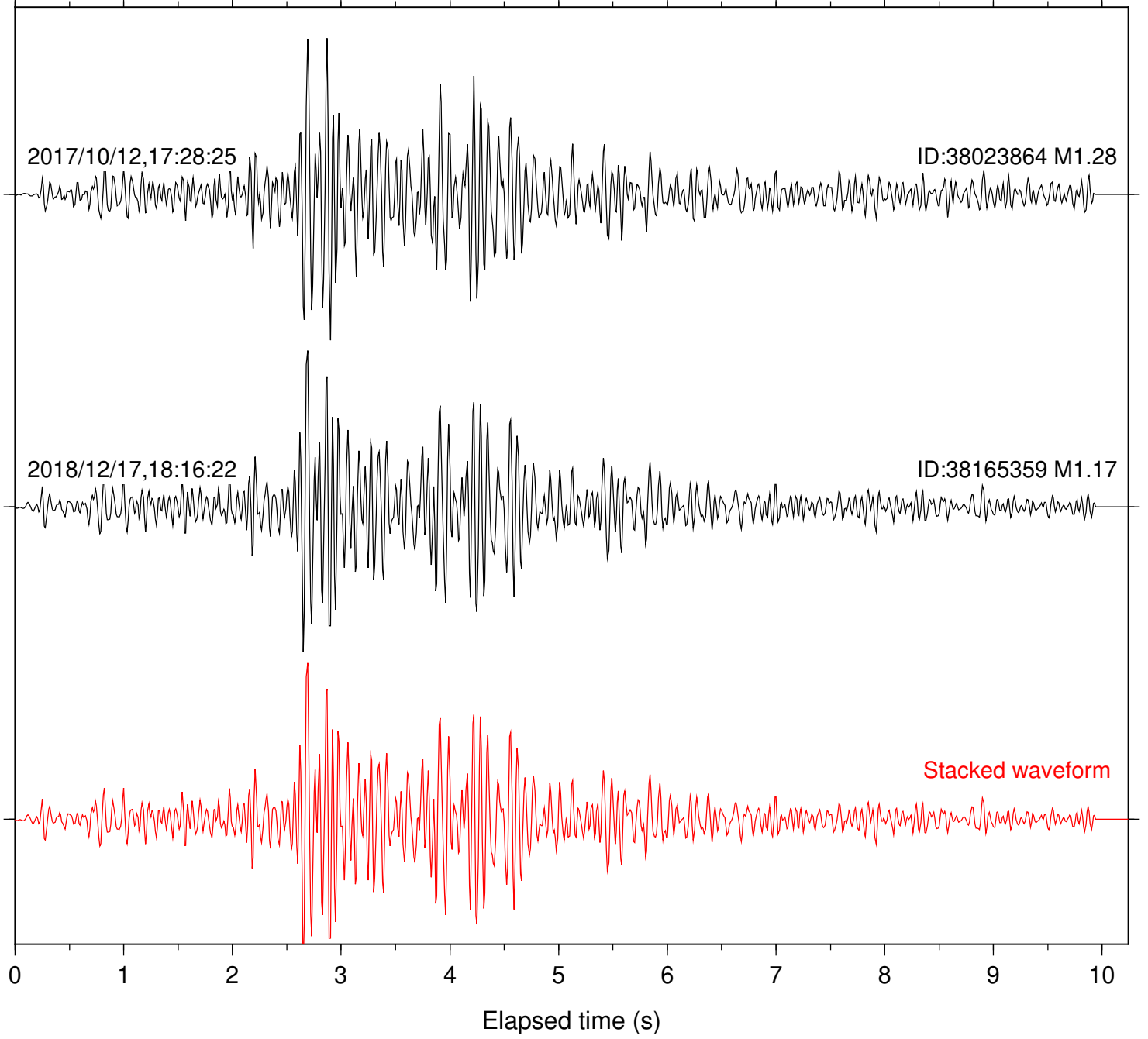
Station: DGR Com: HHZ

Focal depth: 4.99 km



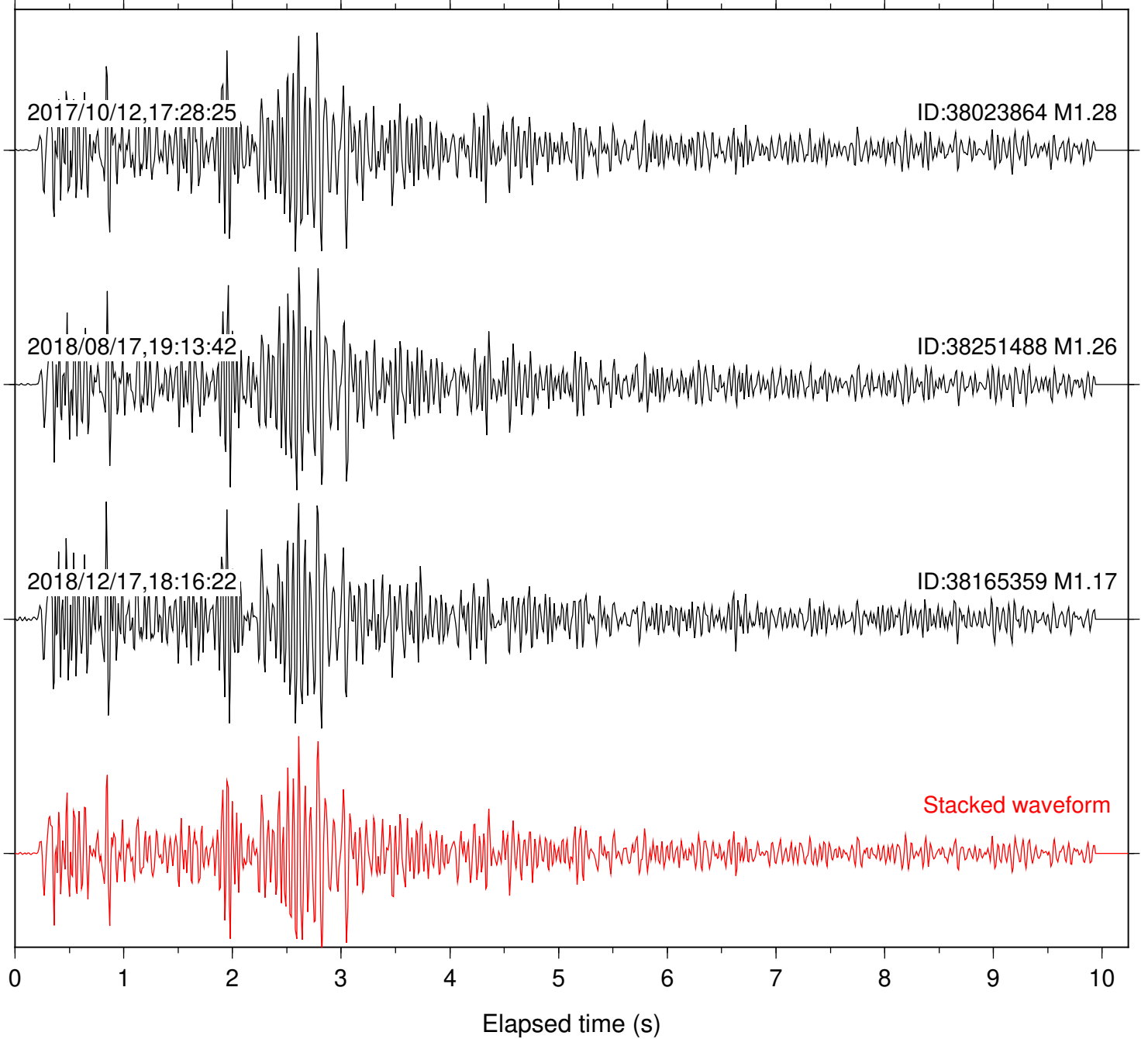
Station: DNR Com: HHZ

Focal depth: 4.99 km



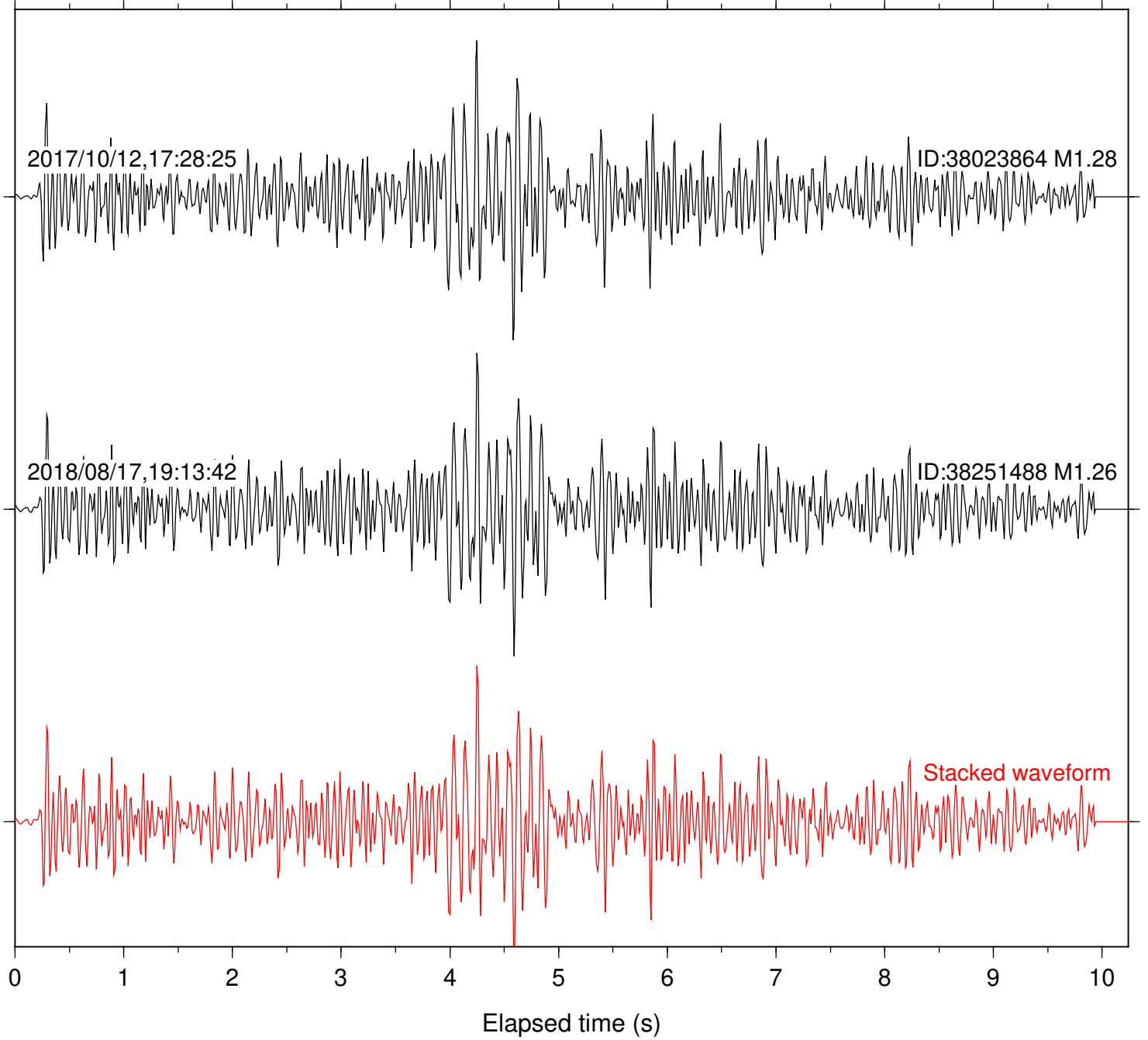
Station: FRD Com: HHZ

Focal depth: 4.99 km



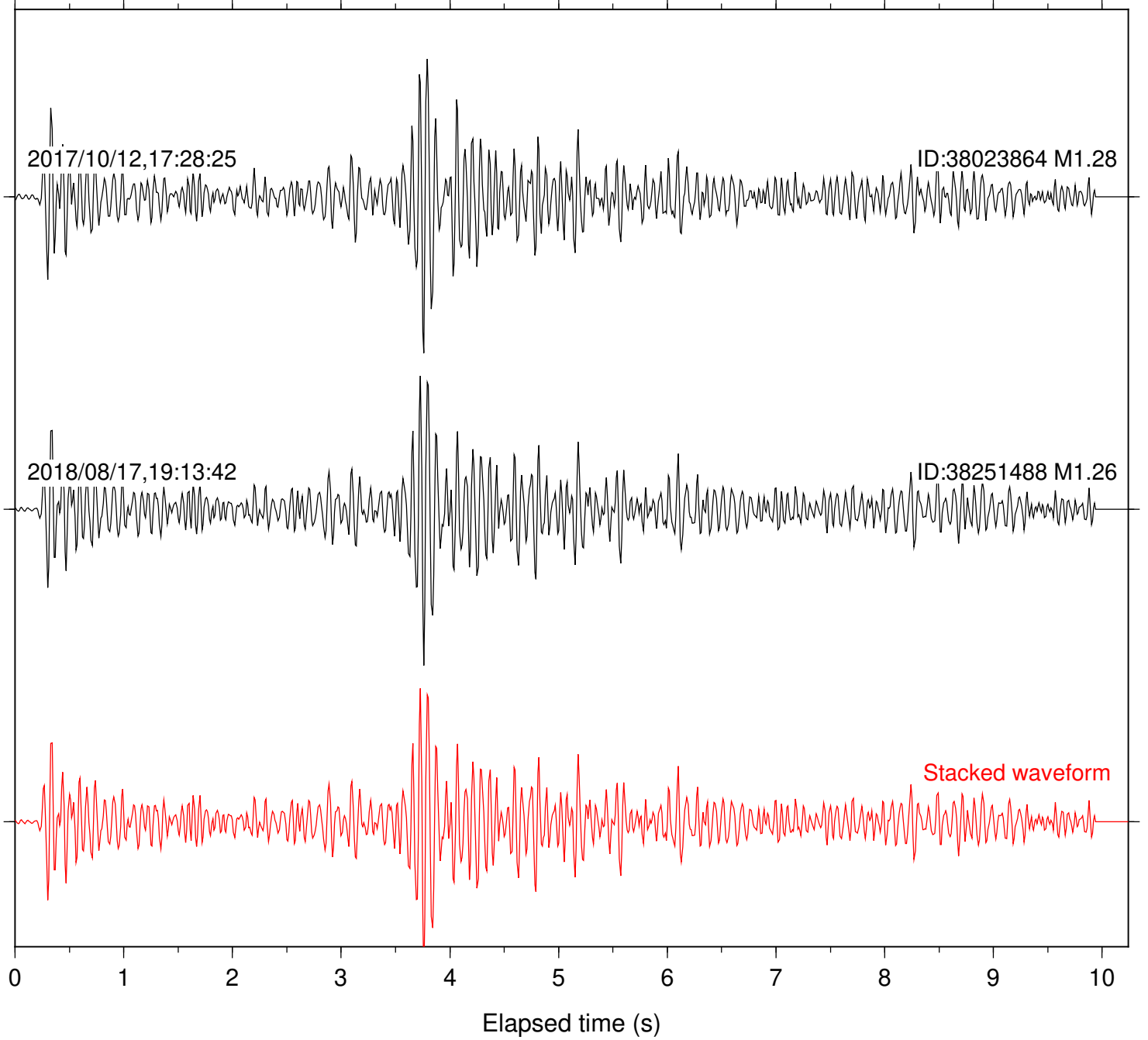
Station: HMT2 Com: HHZ

Focal depth: 4.89 km



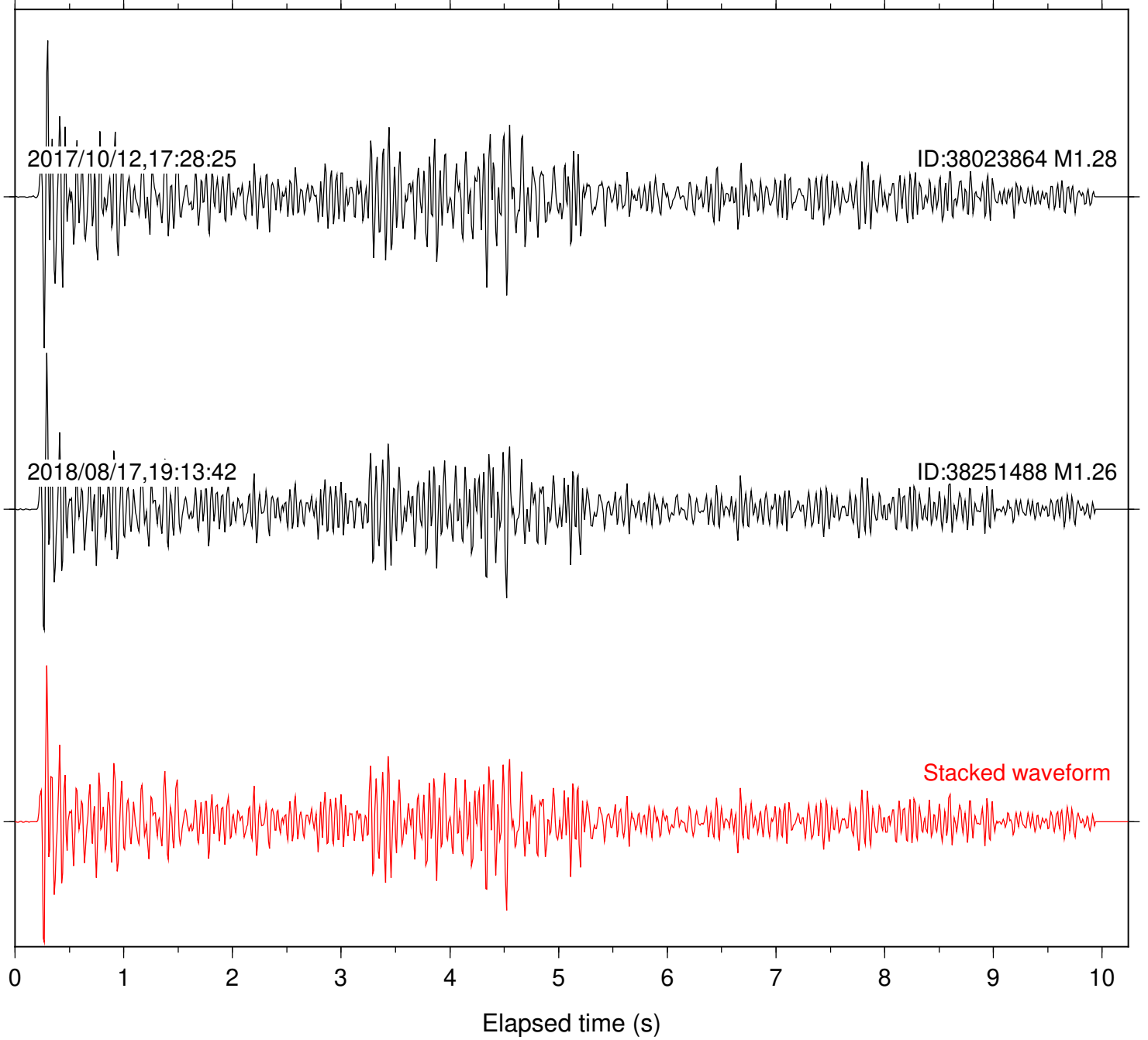
Station: KNW Com: HHZ

Focal depth: 4.89 km



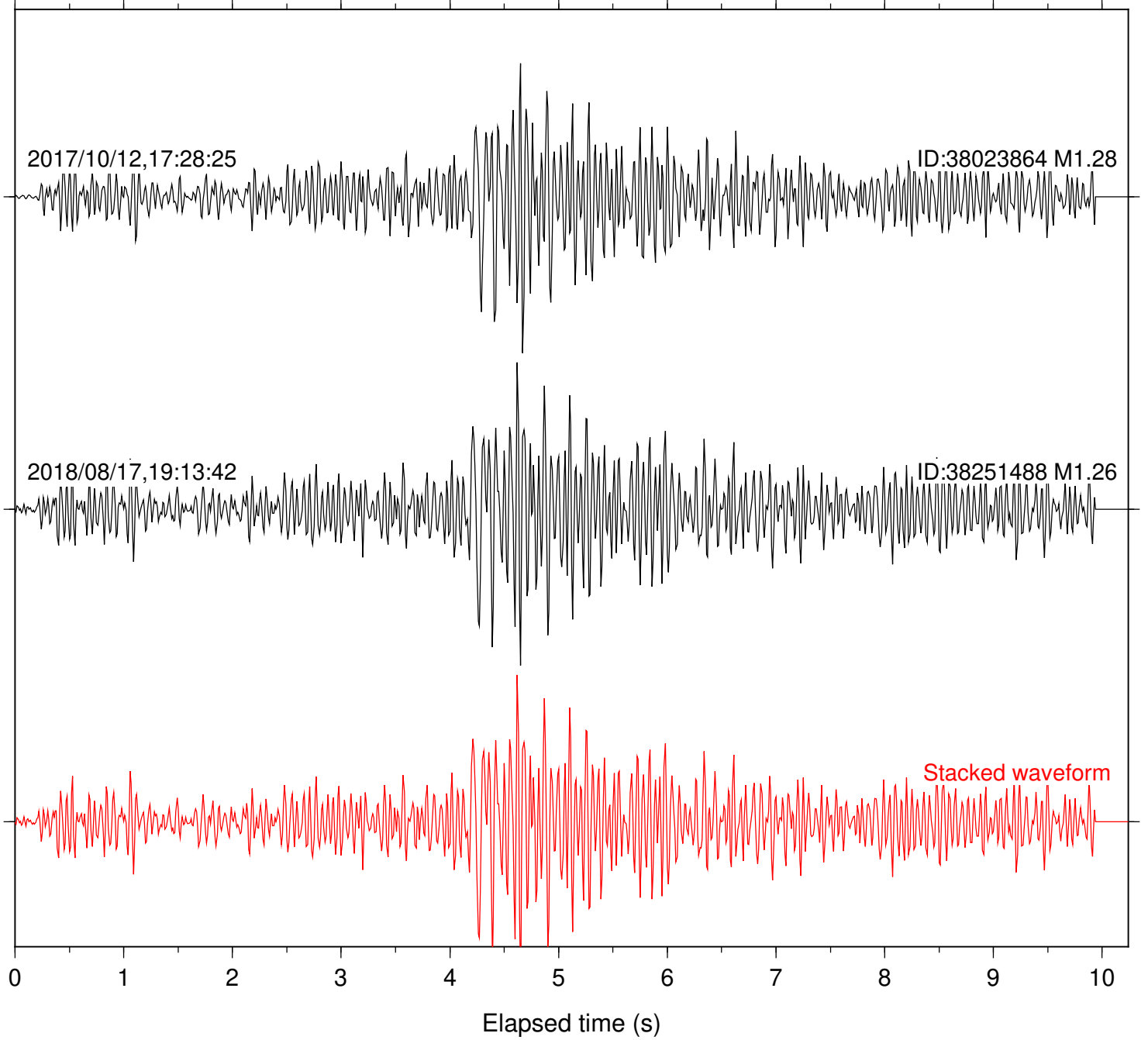
Station: LVA2 Com: HHZ

Focal depth: 4.89 km



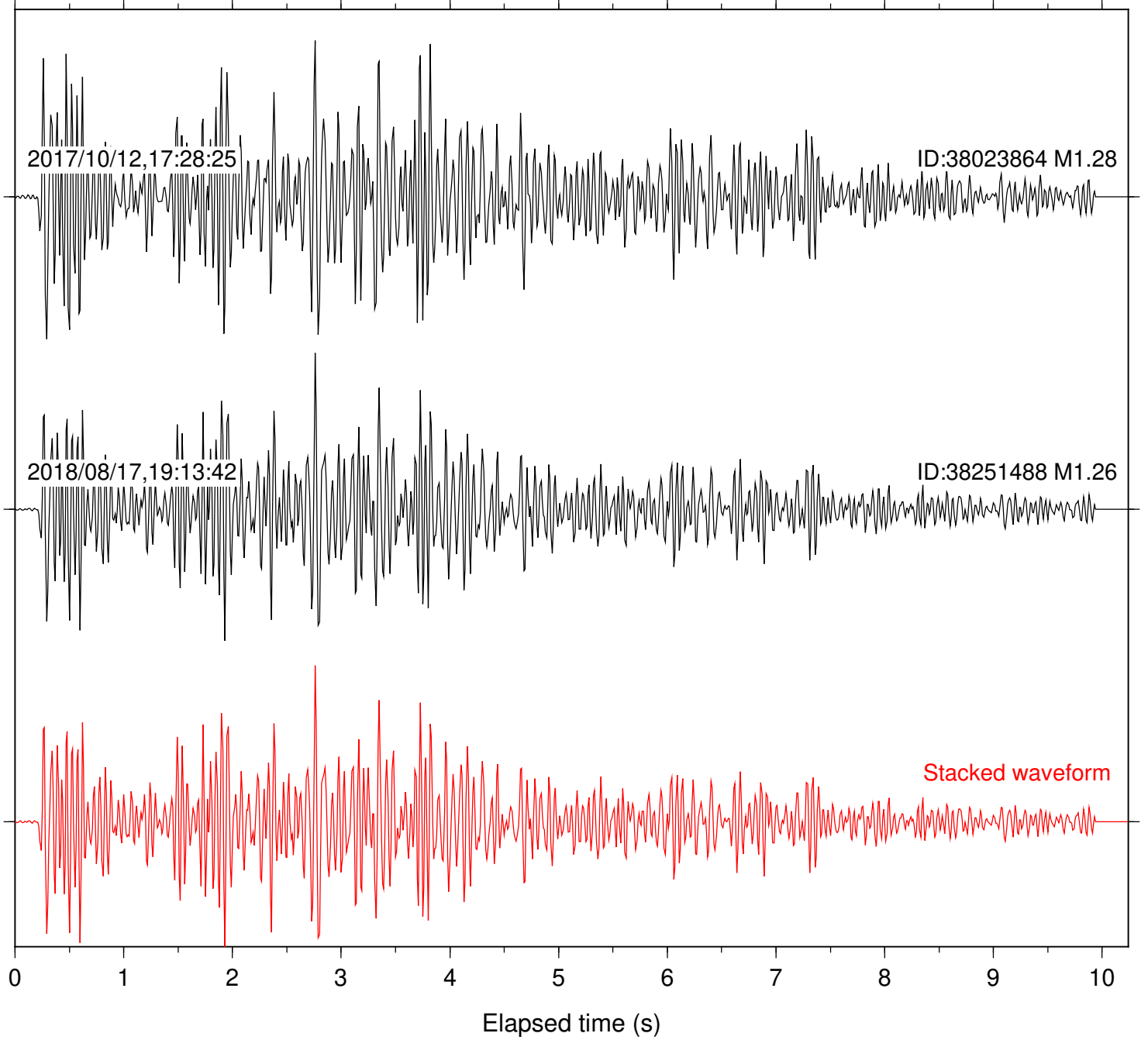
Station: PFO Com: HHZ

Focal depth: 4.89 km



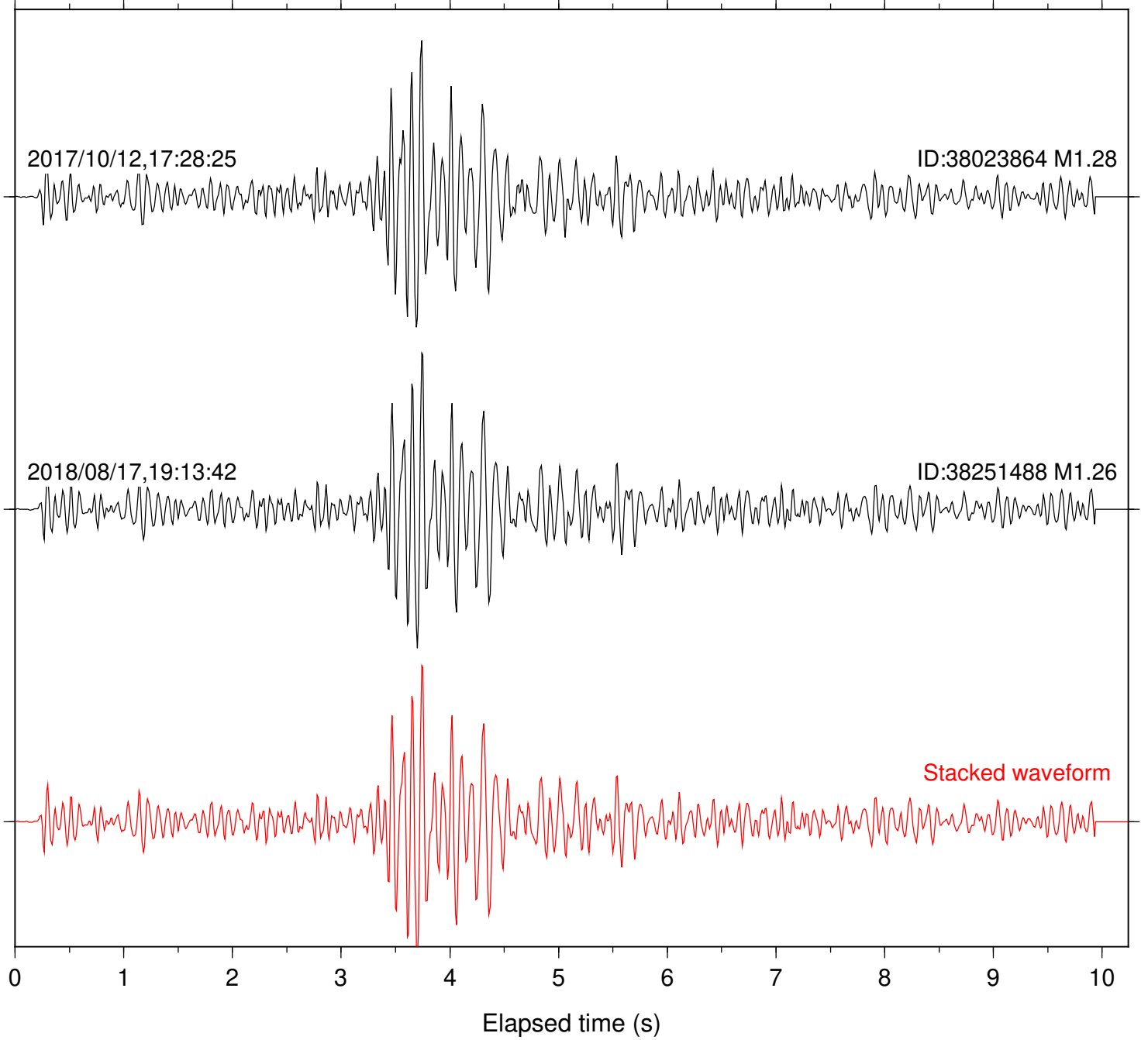
Station: PLM Com: HHZ

Focal depth: 4.89 km



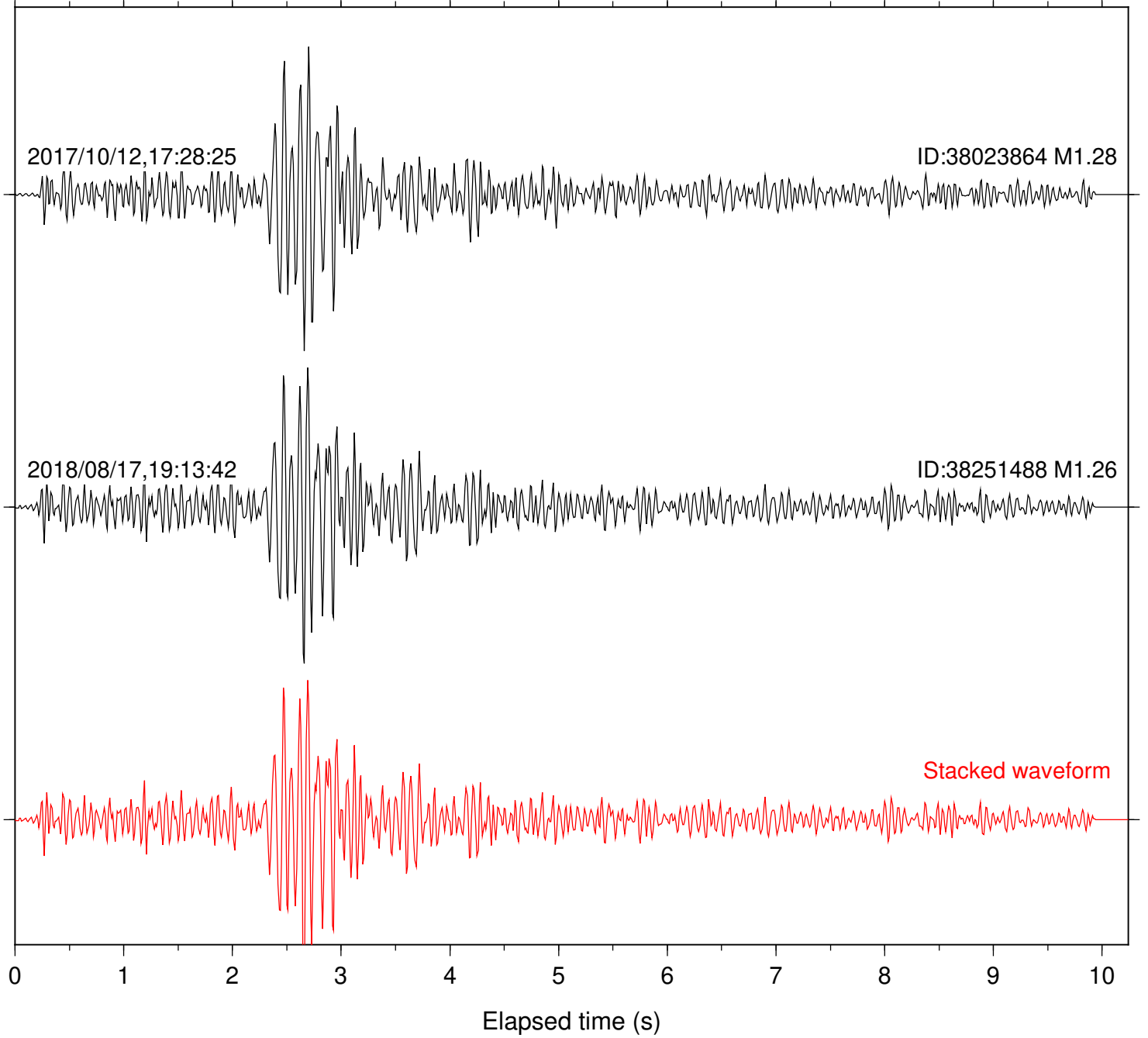
Station: POB2 Com: HHZ

Focal depth: 4.89 km



Station: RDM Com: HHZ

Focal depth: 4.89 km



Station: RRSP Com: HHZ

Focal depth: 4.89 km

