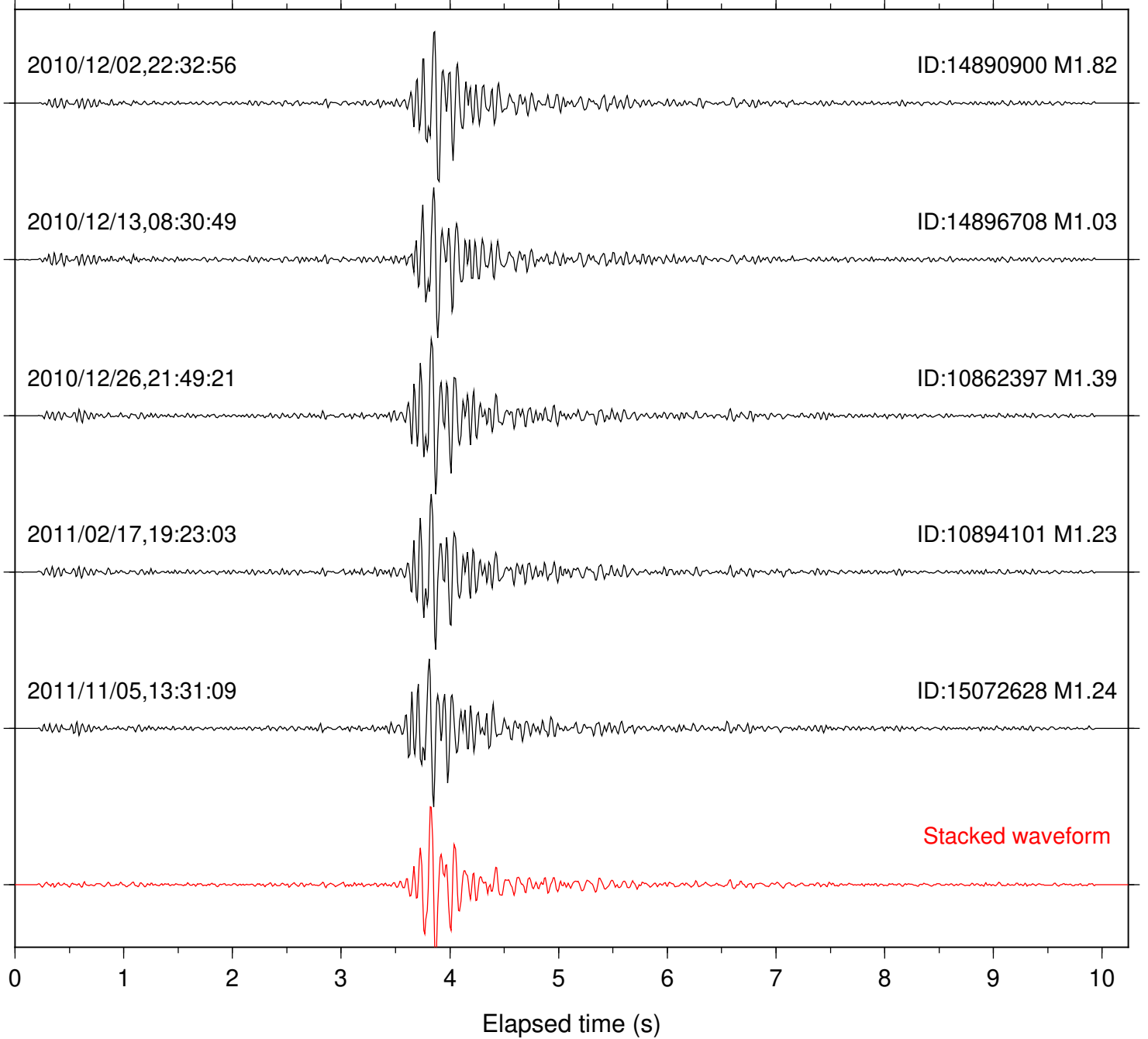


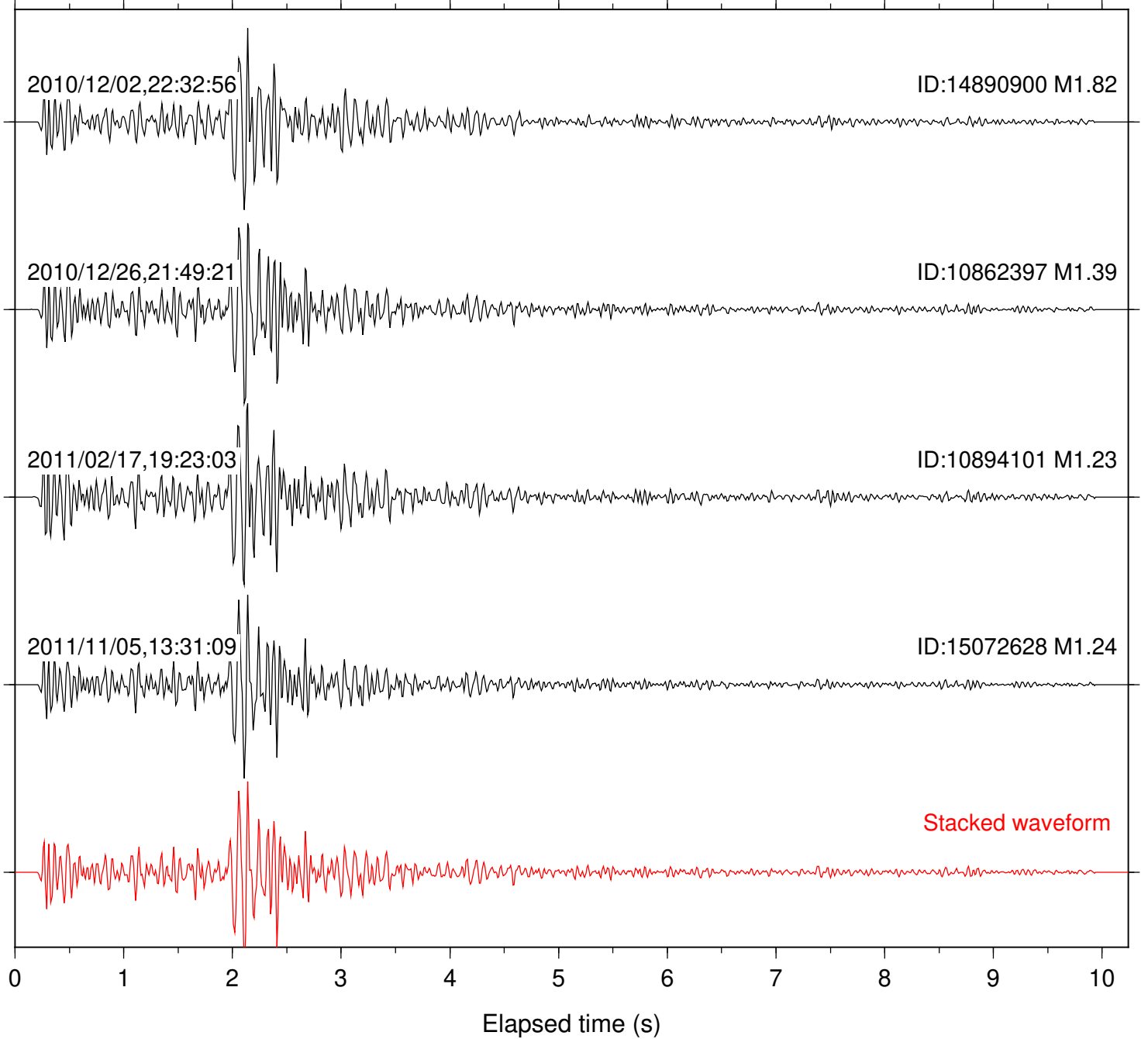
Station: B081 Com: EHZ

Focal depth: 7.66 km



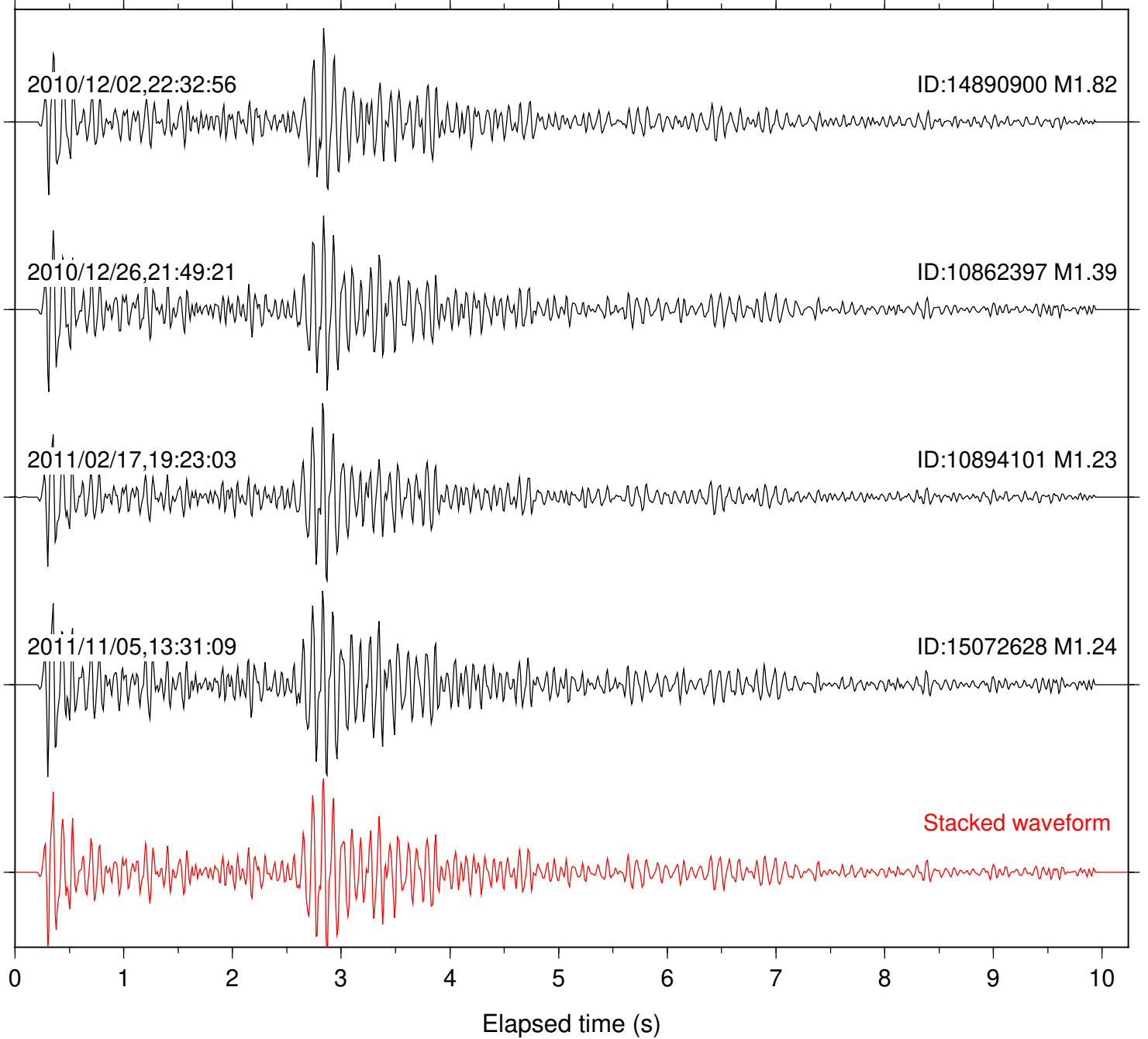
Station: B082 Com: EHZ

Focal depth: 7.66 km



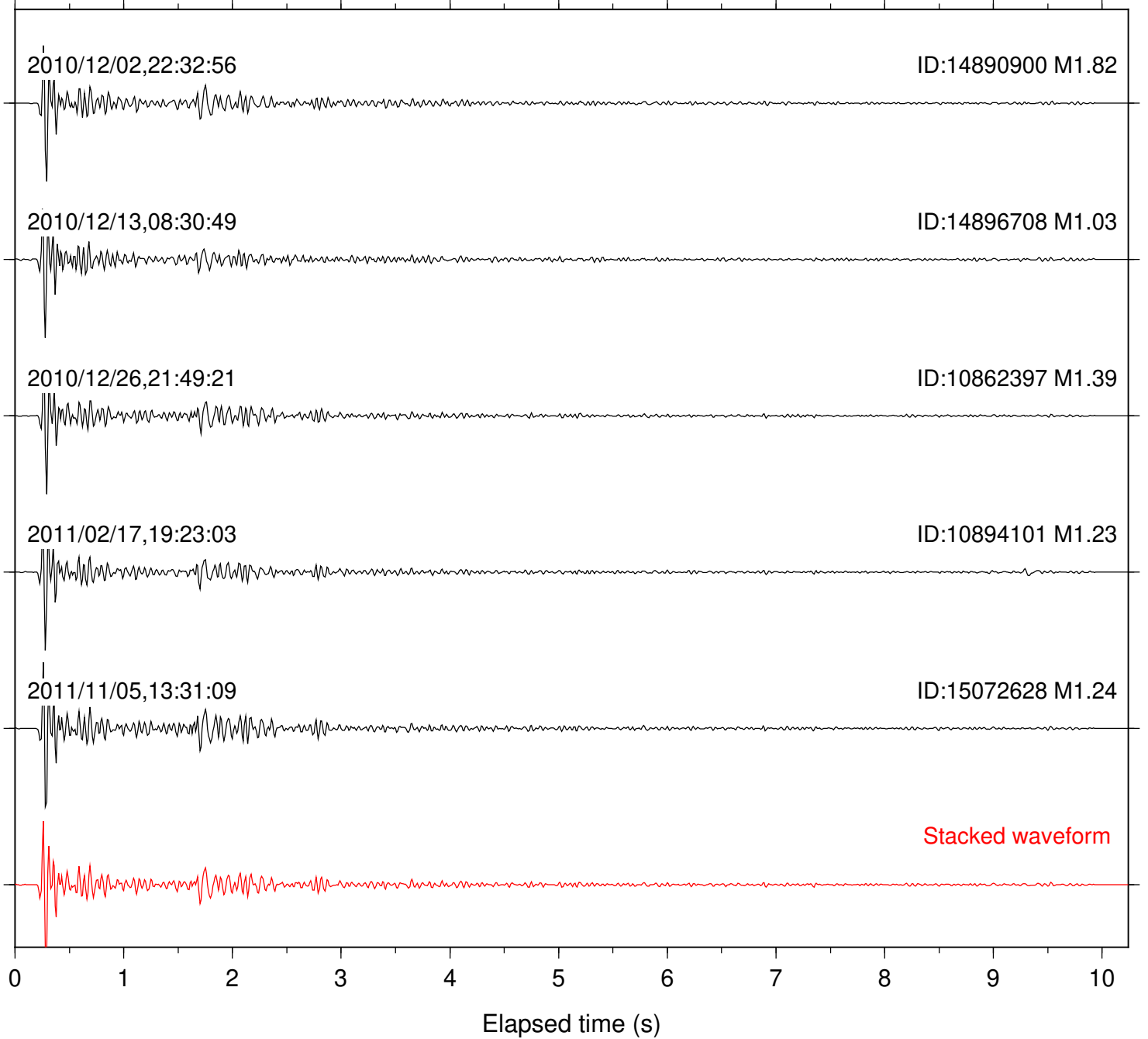
Station: B084 Com: EHZ

Focal depth: 7.66 km



Station: B086 Com: EHZ

Focal depth: 7.66 km



Station: B087 Com: EHZ

Focal depth: 7.66 km

2010/12/26,21:49:21

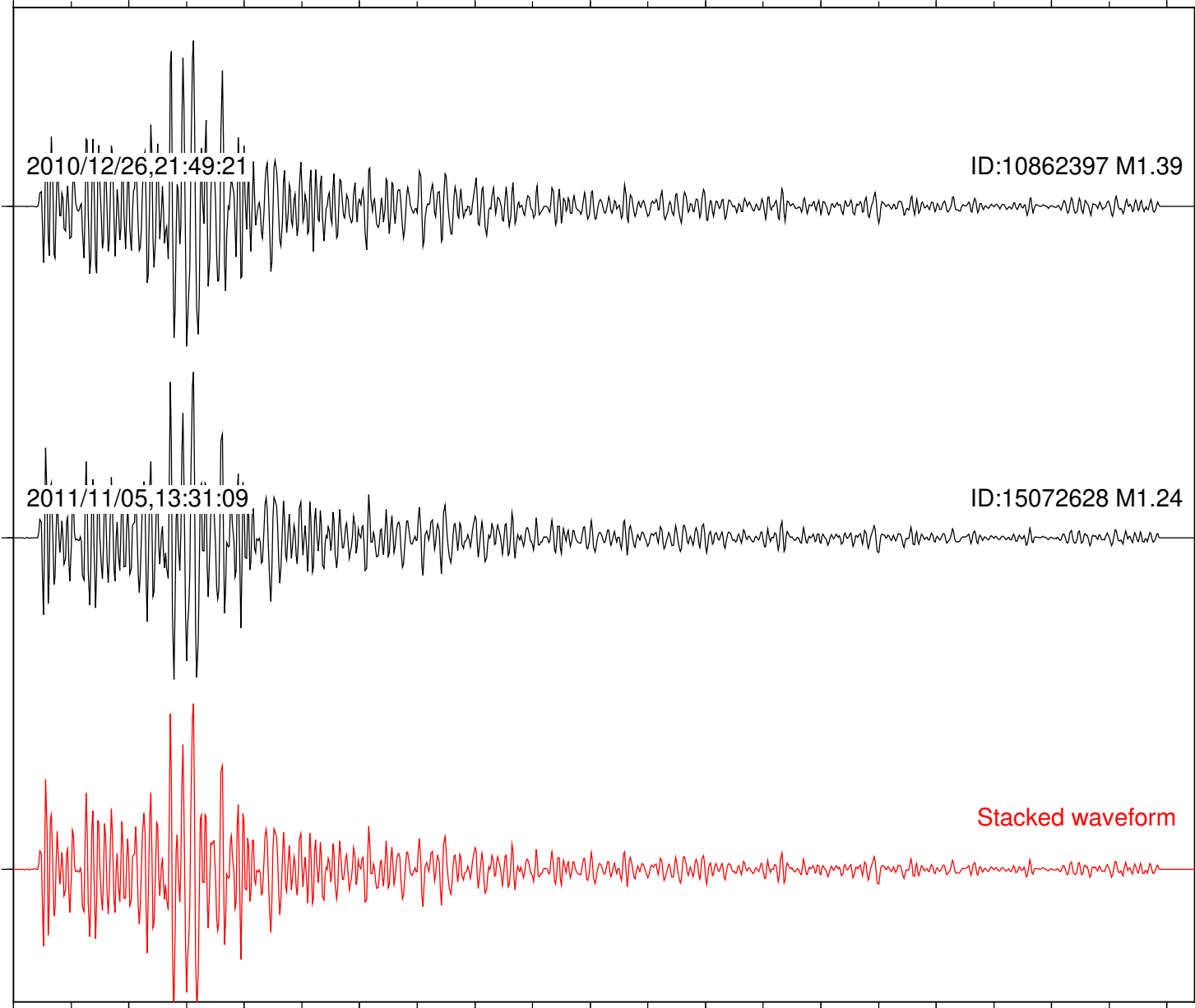
ID:10862397 M1.39

2011/11/05,13:31:09

ID:15072628 M1.24

Stacked waveform

0 1 2 3 4 5 6 7 8 9 10
Elapsed time (s)



Station: B088 Com: EHZ

Focal depth: 7.60 km

2010/12/02,22:32:56

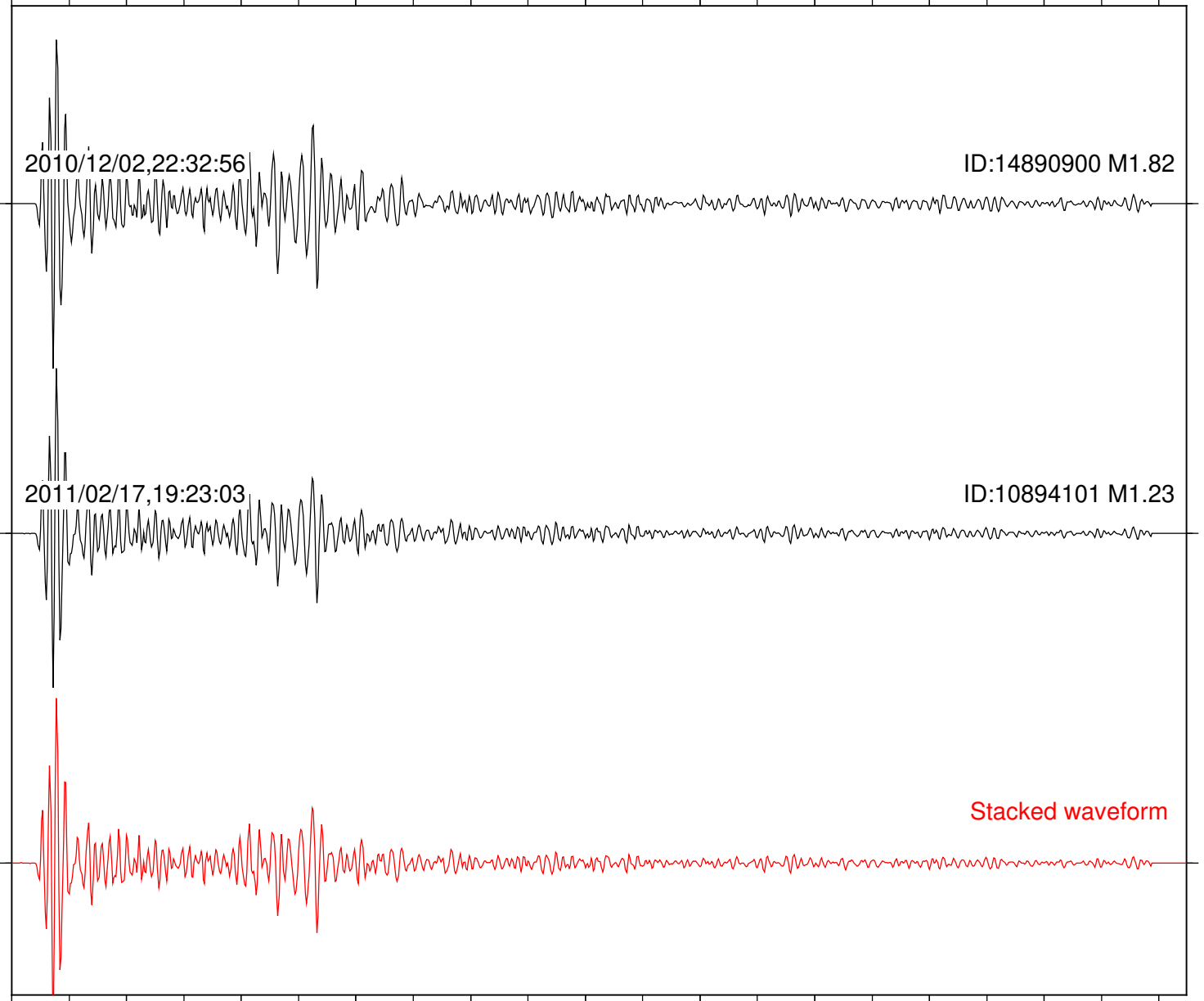
ID:14890900 M1.82

2011/02/17,19:23:03

ID:10894101 M1.23

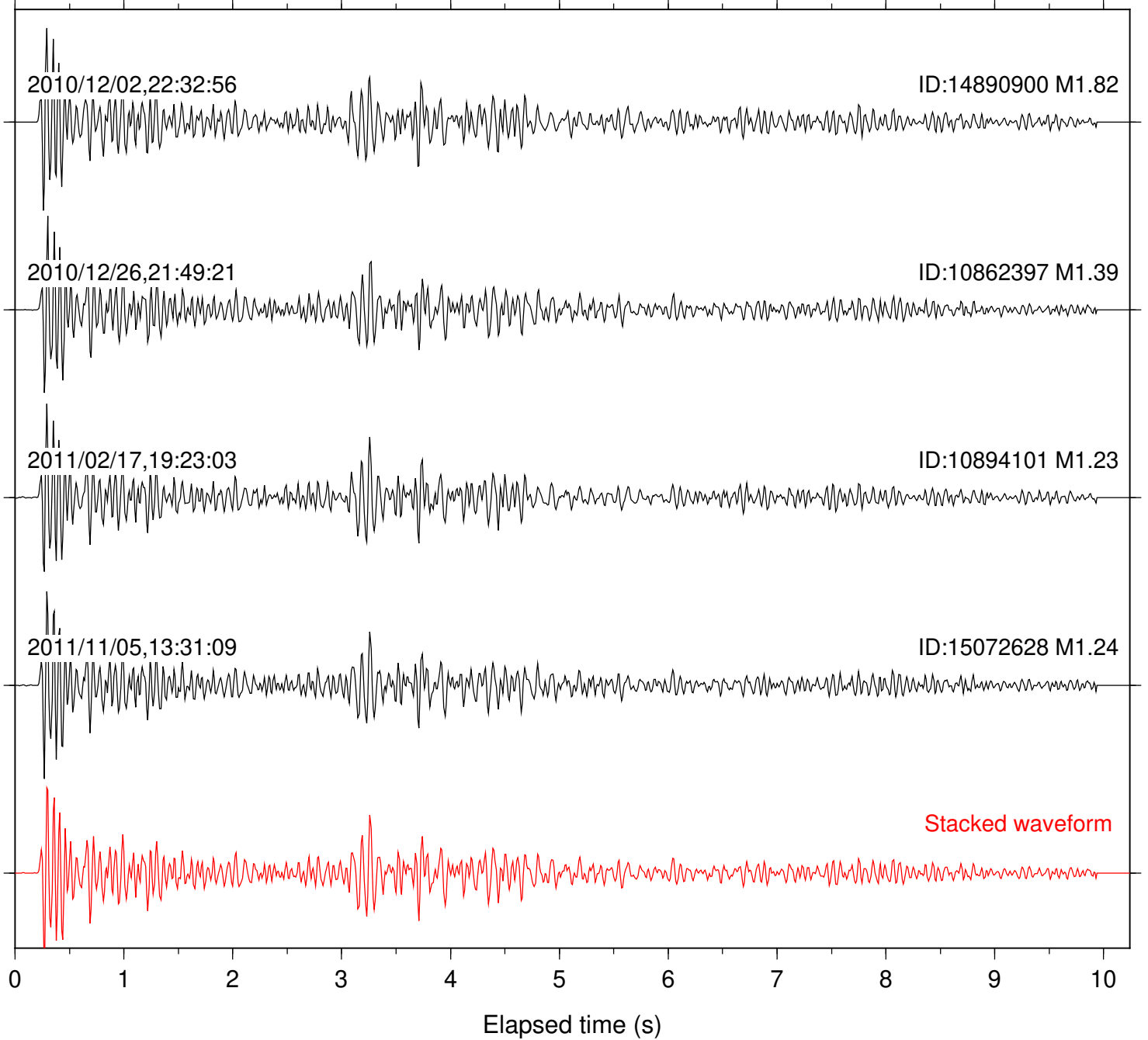
Stacked waveform

0 1 2 3 4 5 6 7 8 9 10
Elapsed time (s)



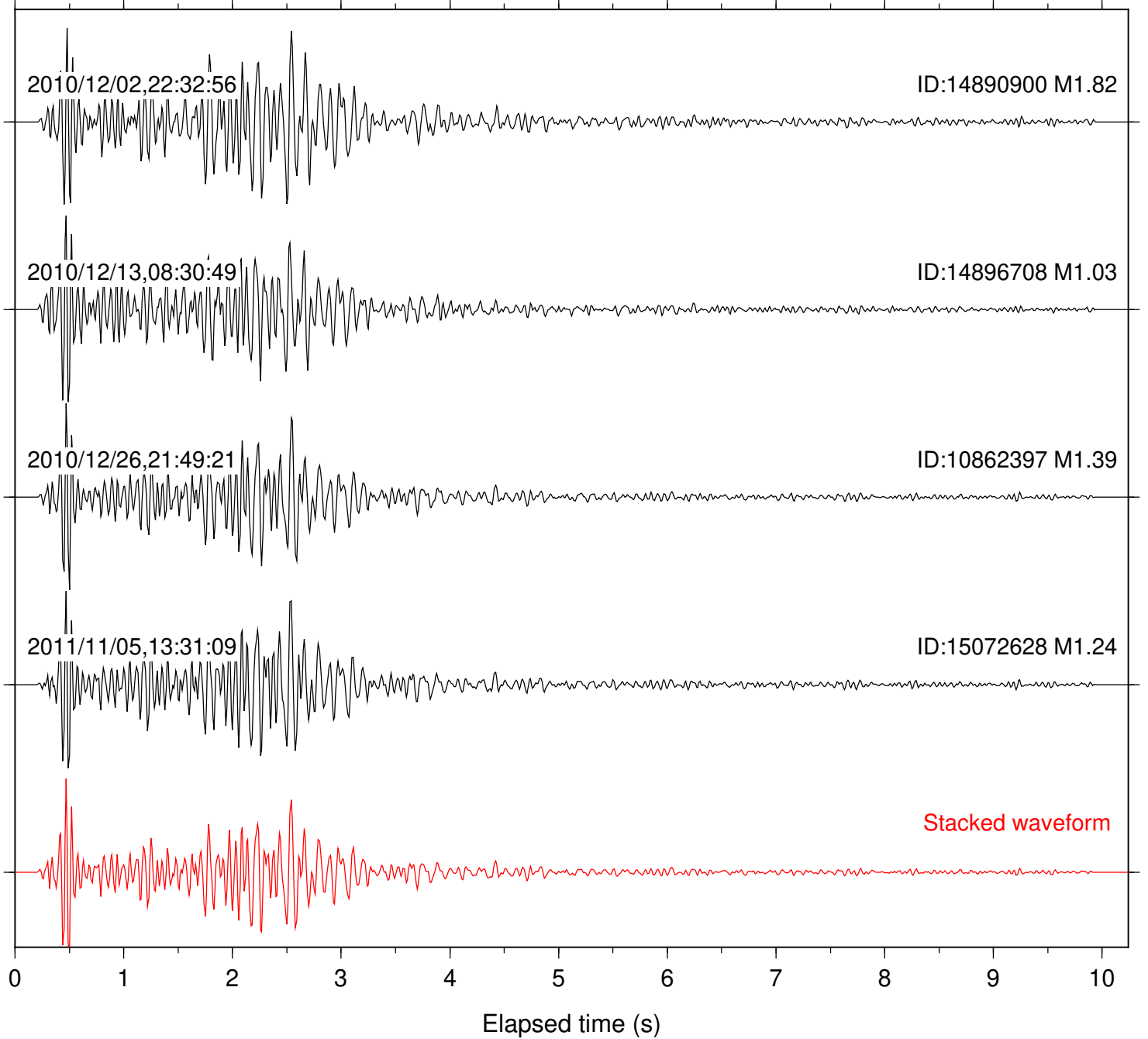
Station: B093 Com: EHZ

Focal depth: 7.66 km



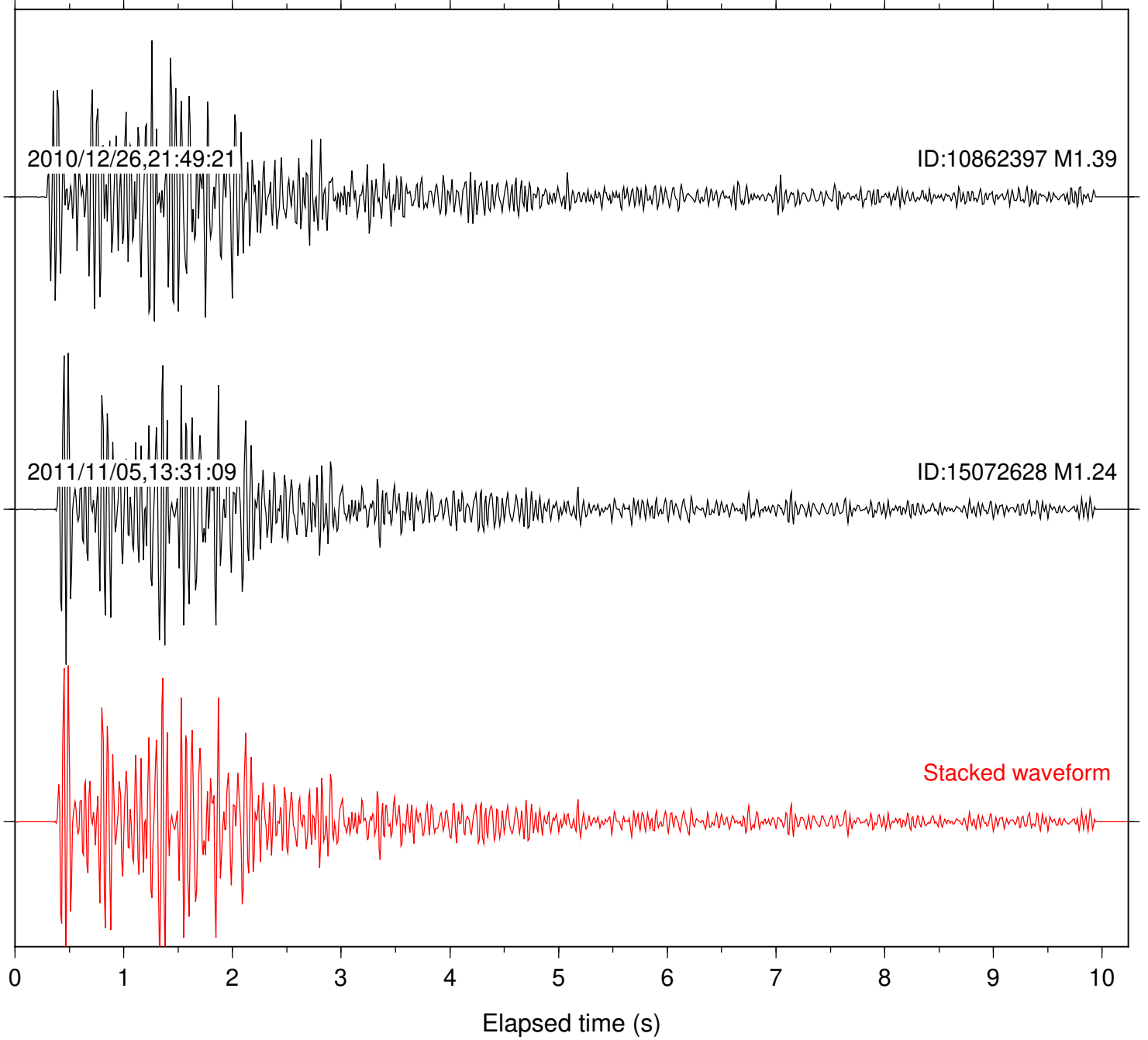
Station: B946 Com: EHZ

Focal depth: 7.66 km



Station: FRD Com: HHZ

Focal depth: 7.66 km



Station: KNW Com: HHZ

Focal depth: 7.58 km

2010/12/02,22:32:56

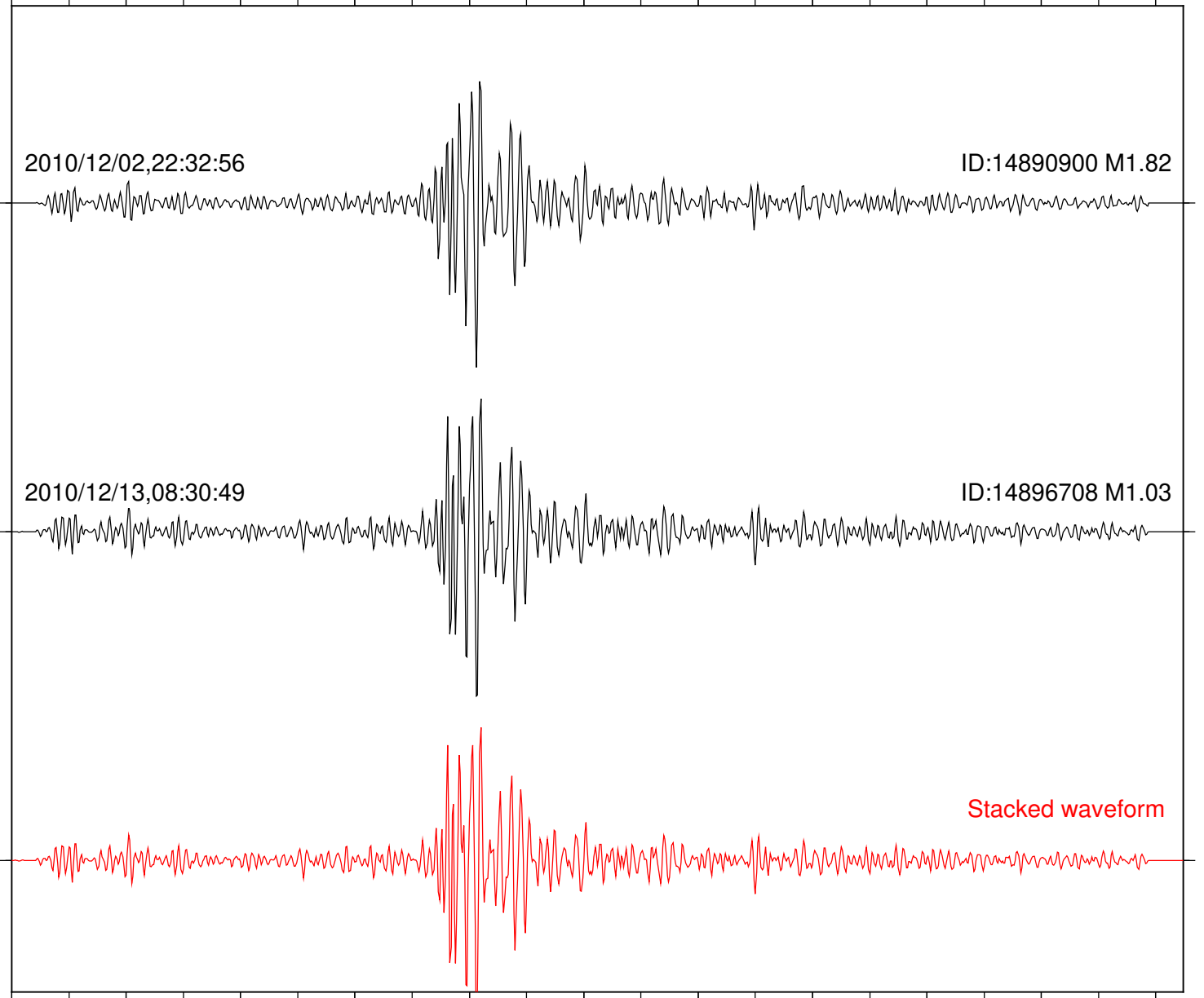
ID:14890900 M1.82

2010/12/13,08:30:49

ID:14896708 M1.03

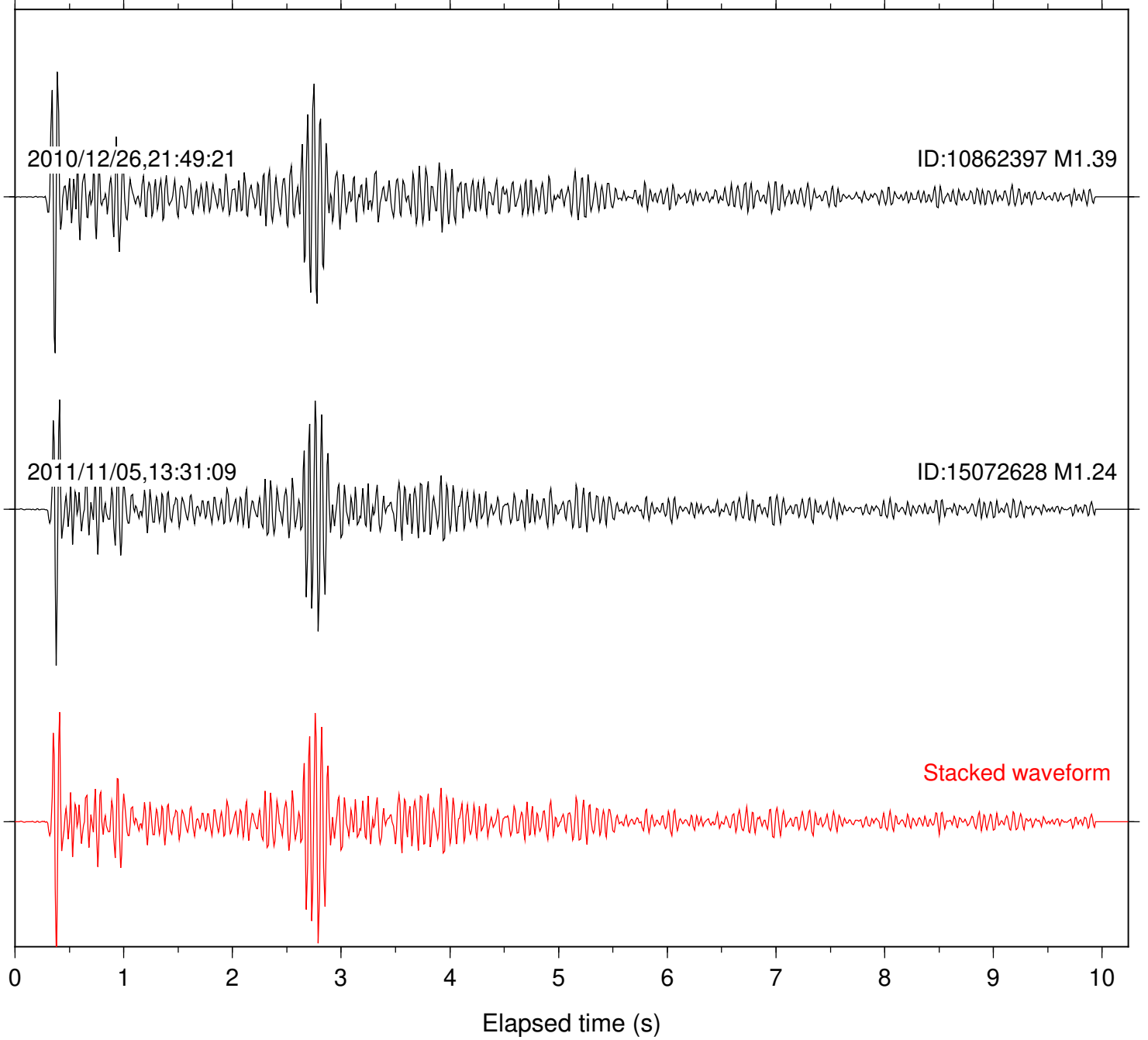
Stacked waveform

0 1 2 3 4 5 6 7 8 9 10
Elapsed time (s)



Station: PFO Com: HHZ

Focal depth: 7.66 km



Station: PMD Com: HHZ

Focal depth: 7.58 km

2010/12/02,22:32:56

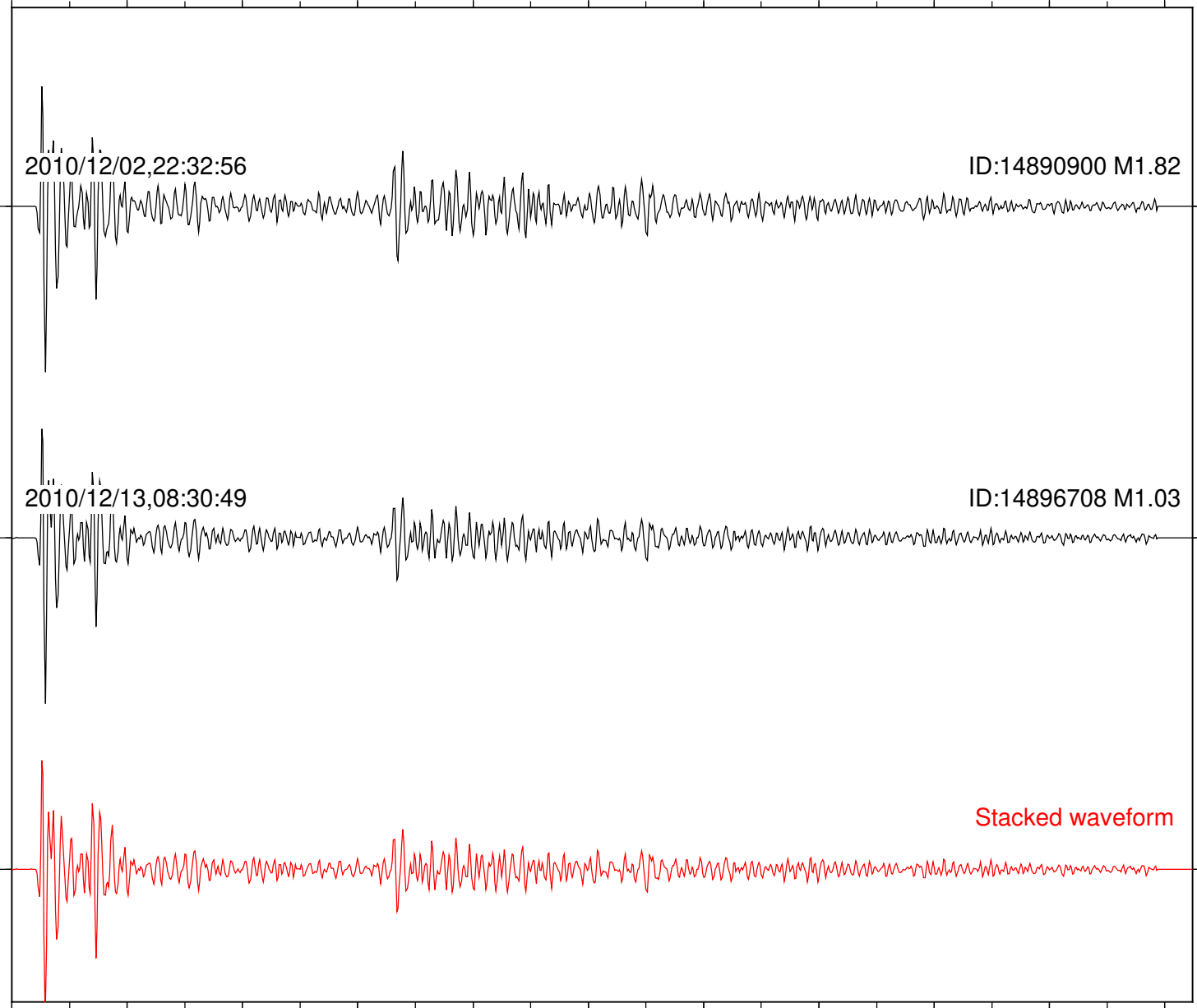
ID:14890900 M1.82

2010/12/13,08:30:49

ID:14896708 M1.03

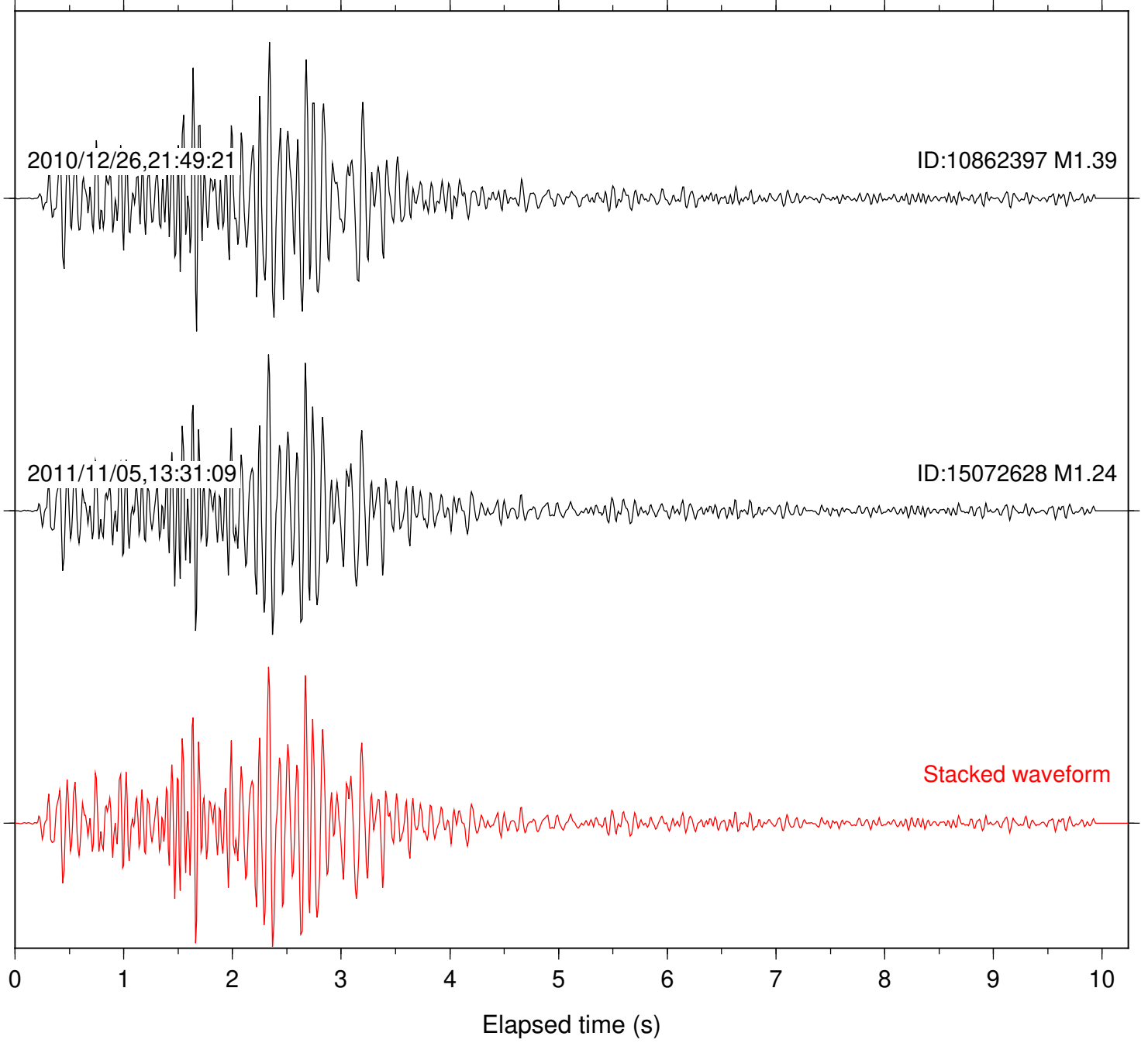
Stacked waveform

0 1 2 3 4 5 6 7 8 9 10
Elapsed time (s)



Station: SND Com: HHZ

Focal depth: 7.66 km



Station: TOR Com: HHZ

Focal depth: 7.66 km

