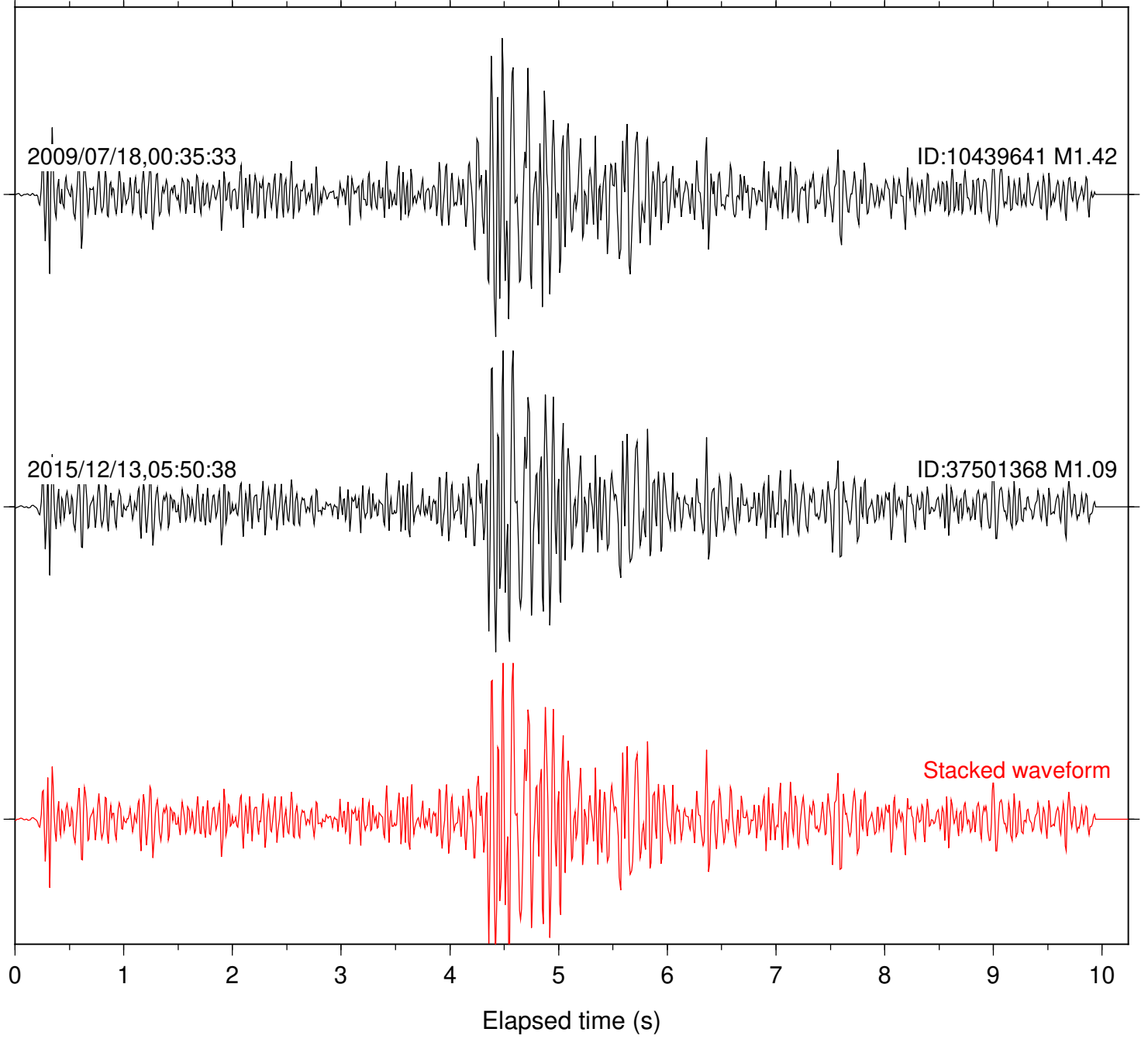


Station: B081 Com: EHZ

Focal depth: 8.50 km



Station: B082 Com: EHZ

Focal depth: 8.50 km

2009/07/18,00:35:33

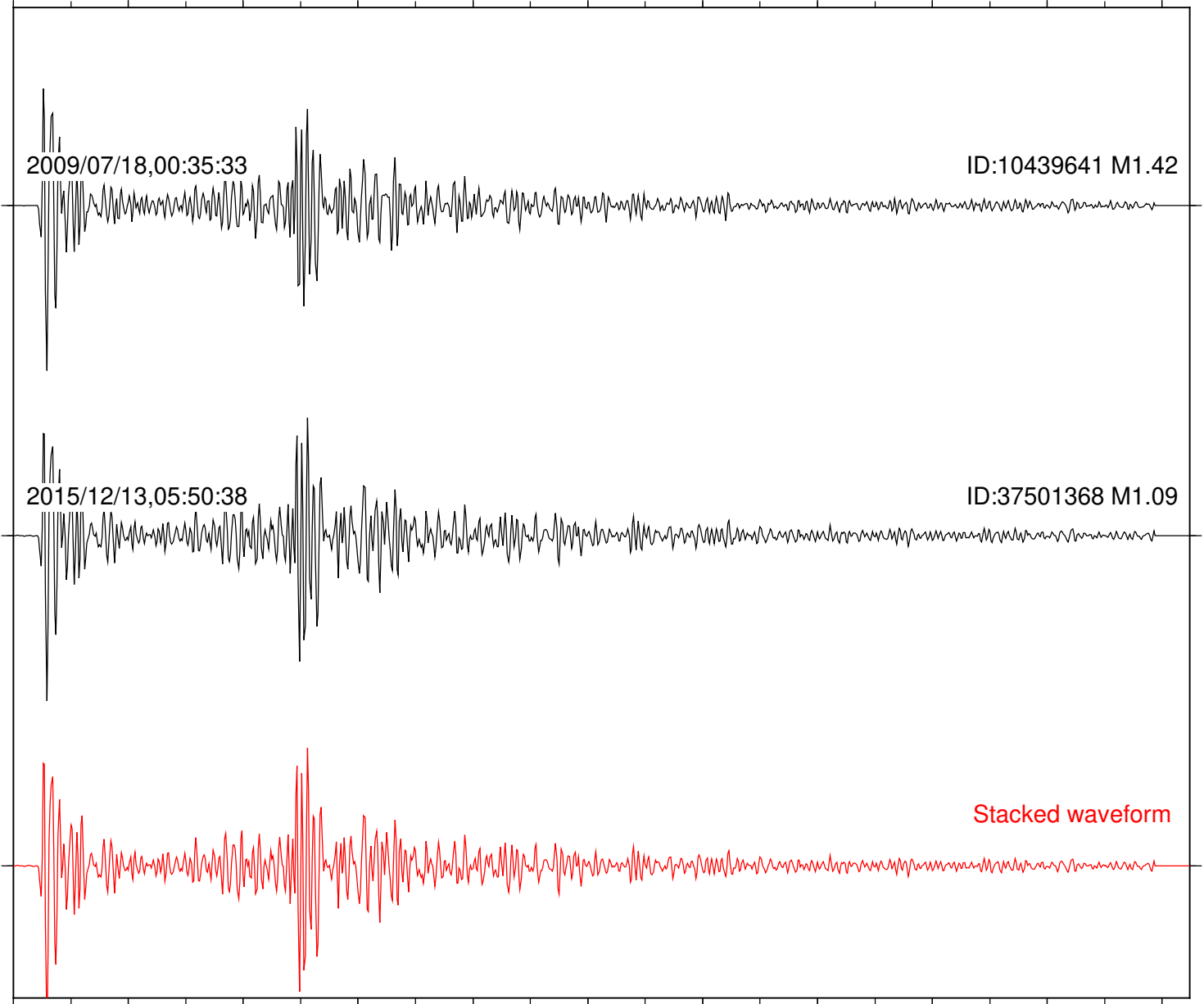
ID:10439641 M1.42

2015/12/13,05:50:38

ID:37501368 M1.09

Stacked waveform

0 1 2 3 4 5 6 7 8 9 10
Elapsed time (s)



Station: B084 Com: EHZ

Focal depth: 8.50 km

2009/07/18,00:35:33

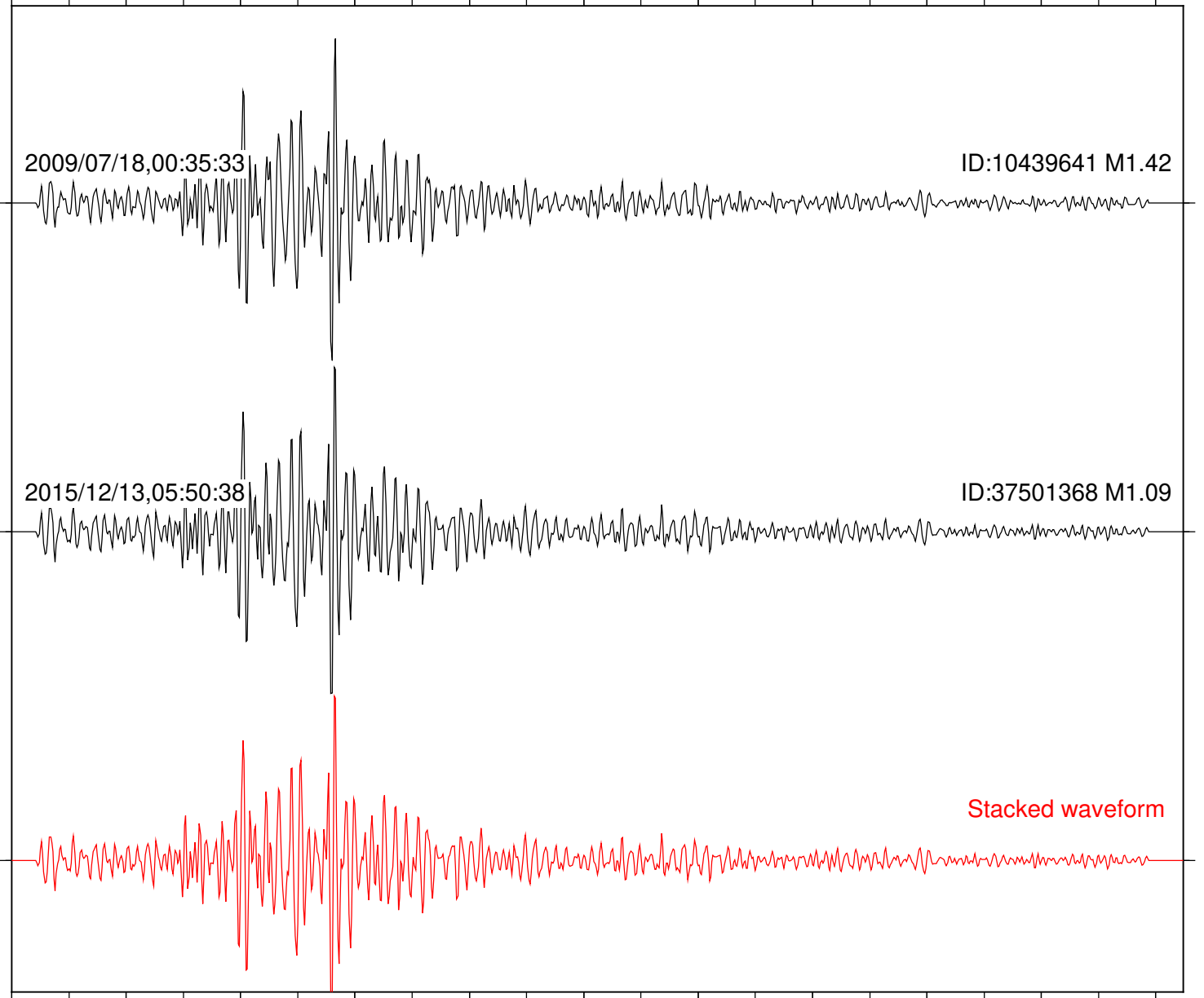
ID:10439641 M1.42

2015/12/13,05:50:38

ID:37501368 M1.09

Stacked waveform

0 1 2 3 4 5 6 7 8 9 10
Elapsed time (s)



Station: B086 Com: EHZ

Focal depth: 8.50 km

2009/07/18,00:35:33

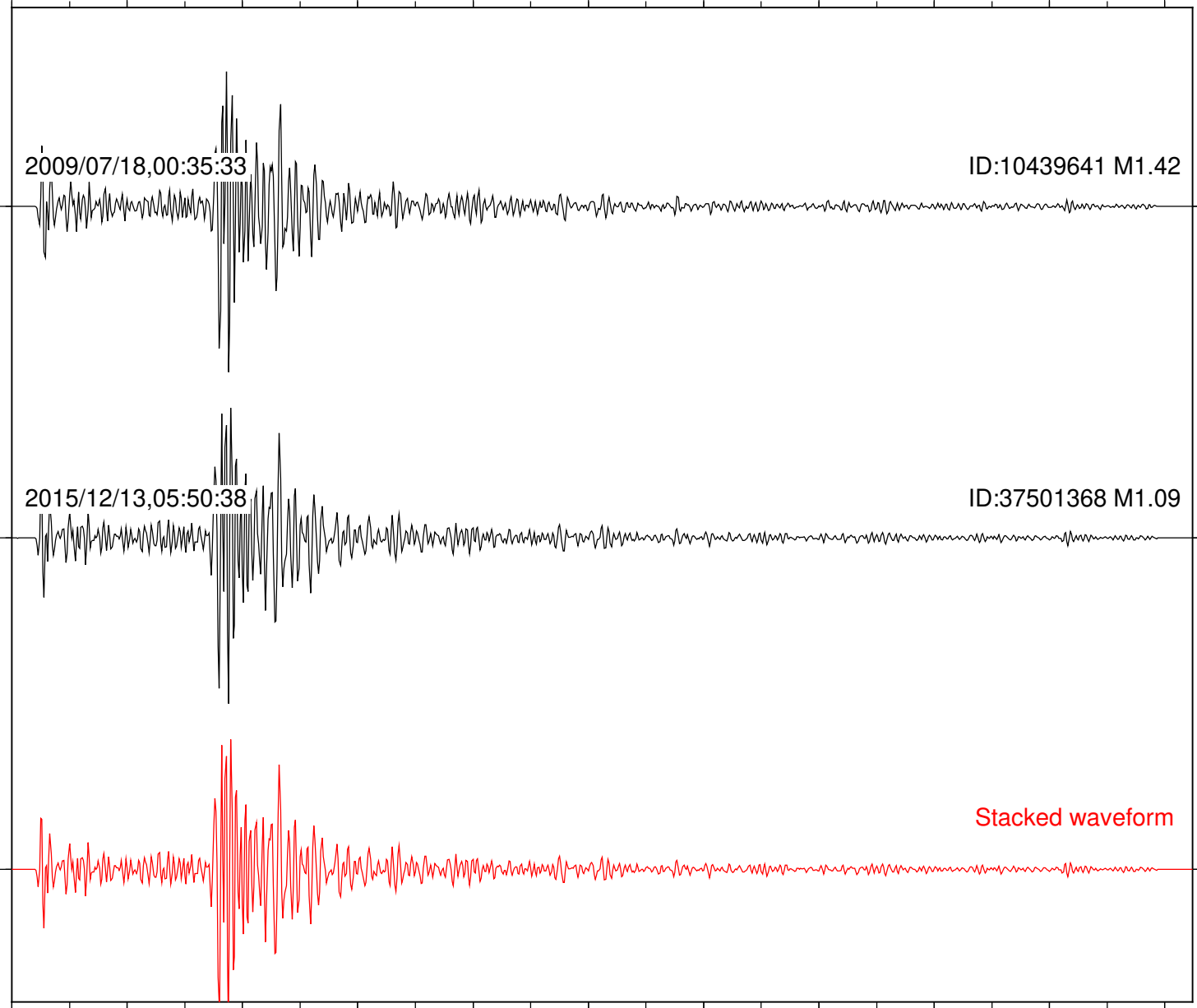
ID:10439641 M1.42

2015/12/13,05:50:38

ID:37501368 M1.09

Stacked waveform

0 1 2 3 4 5 6 7 8 9 10
Elapsed time (s)



Station: B087 Com: EHZ

Focal depth: 8.50 km

2009/07/18,00:35:33

ID:10439641 M1.42

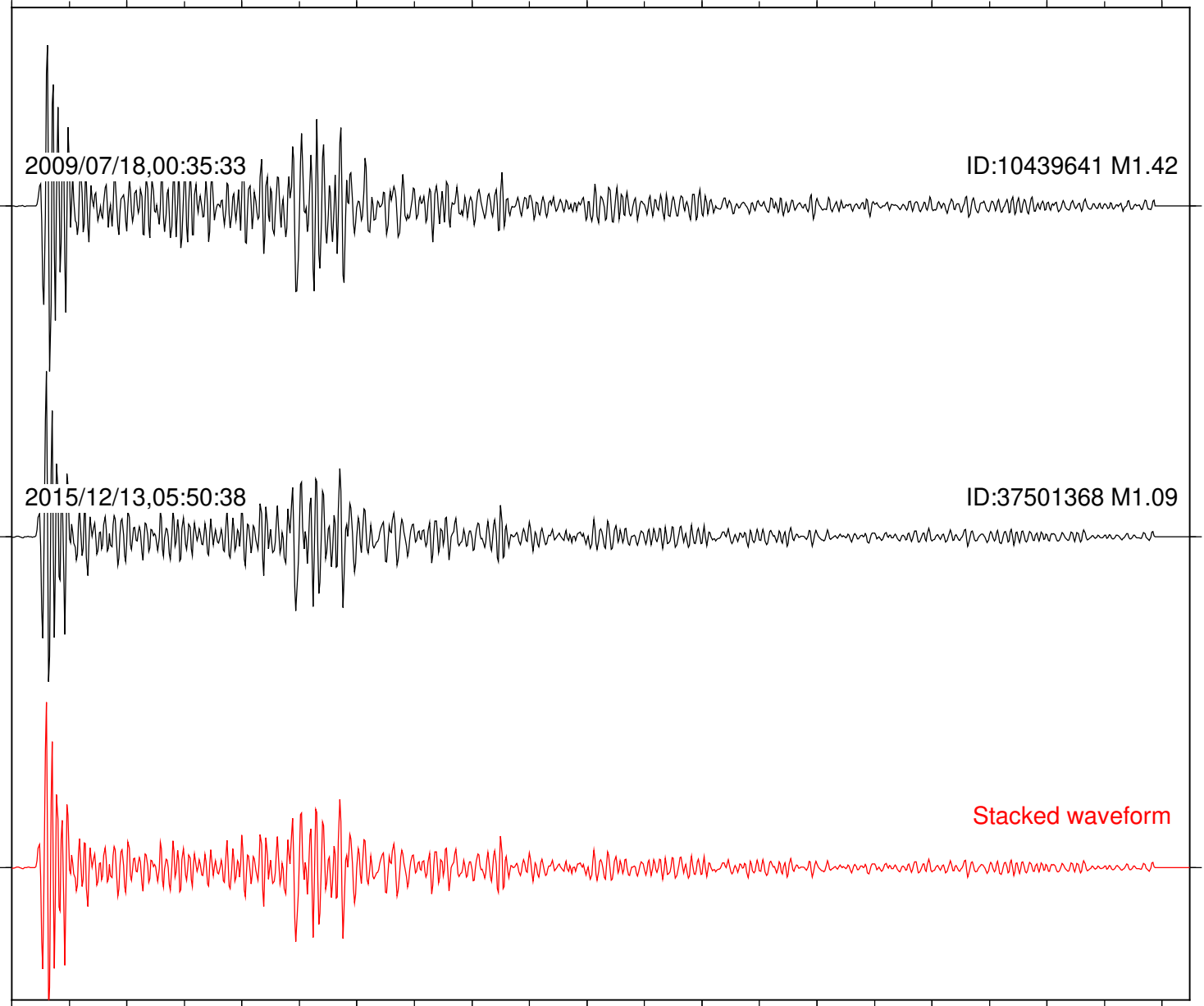
2015/12/13,05:50:38

ID:37501368 M1.09

Stacked waveform

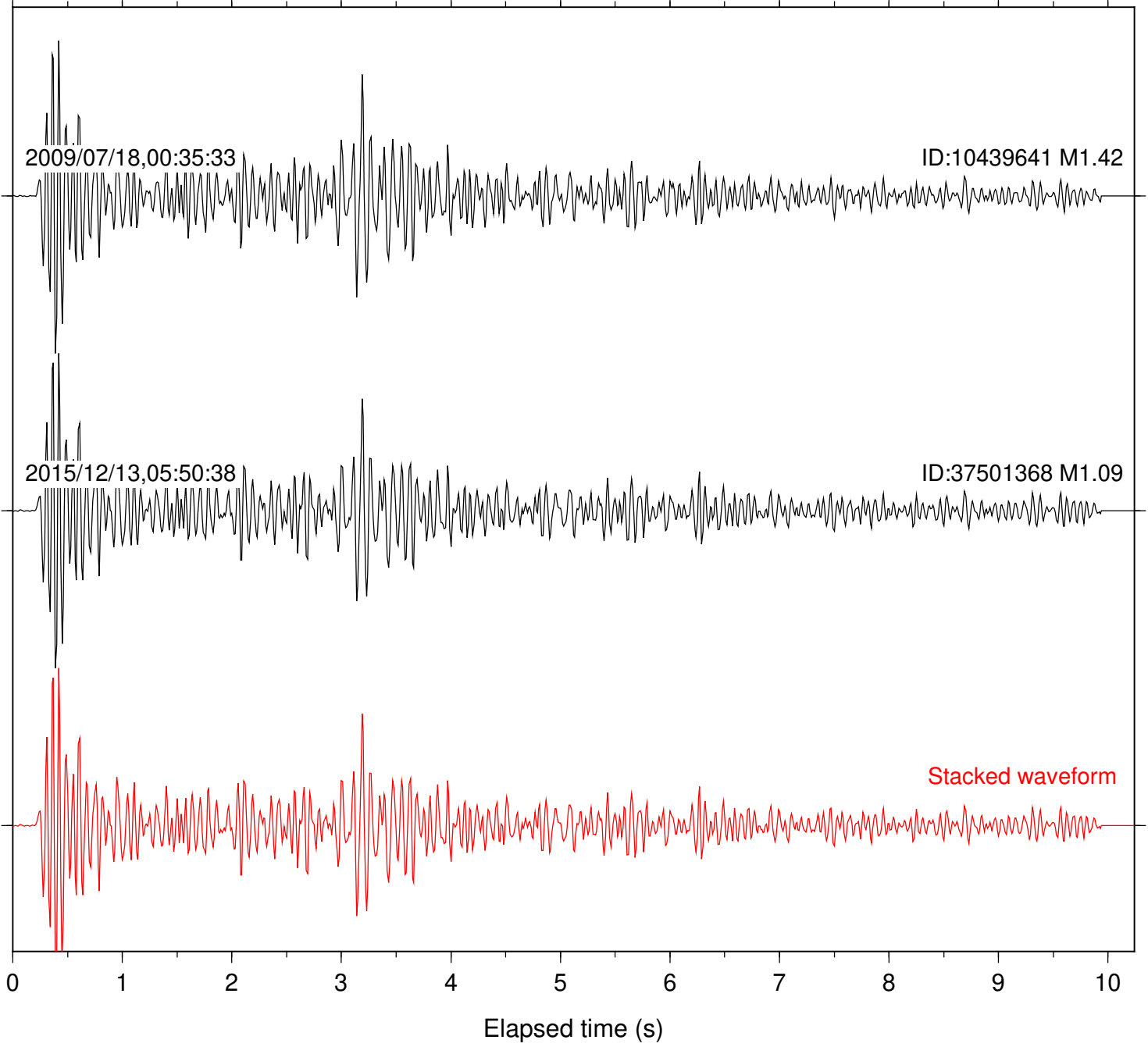
0 1 2 3 4 5 6 7 8 9 10

Elapsed time (s)



Station: B088 Com: EHZ

Focal depth: 8.50 km



Station: TOR Com: HHZ

Focal depth: 8.50 km

2009/07/18,00:35:33

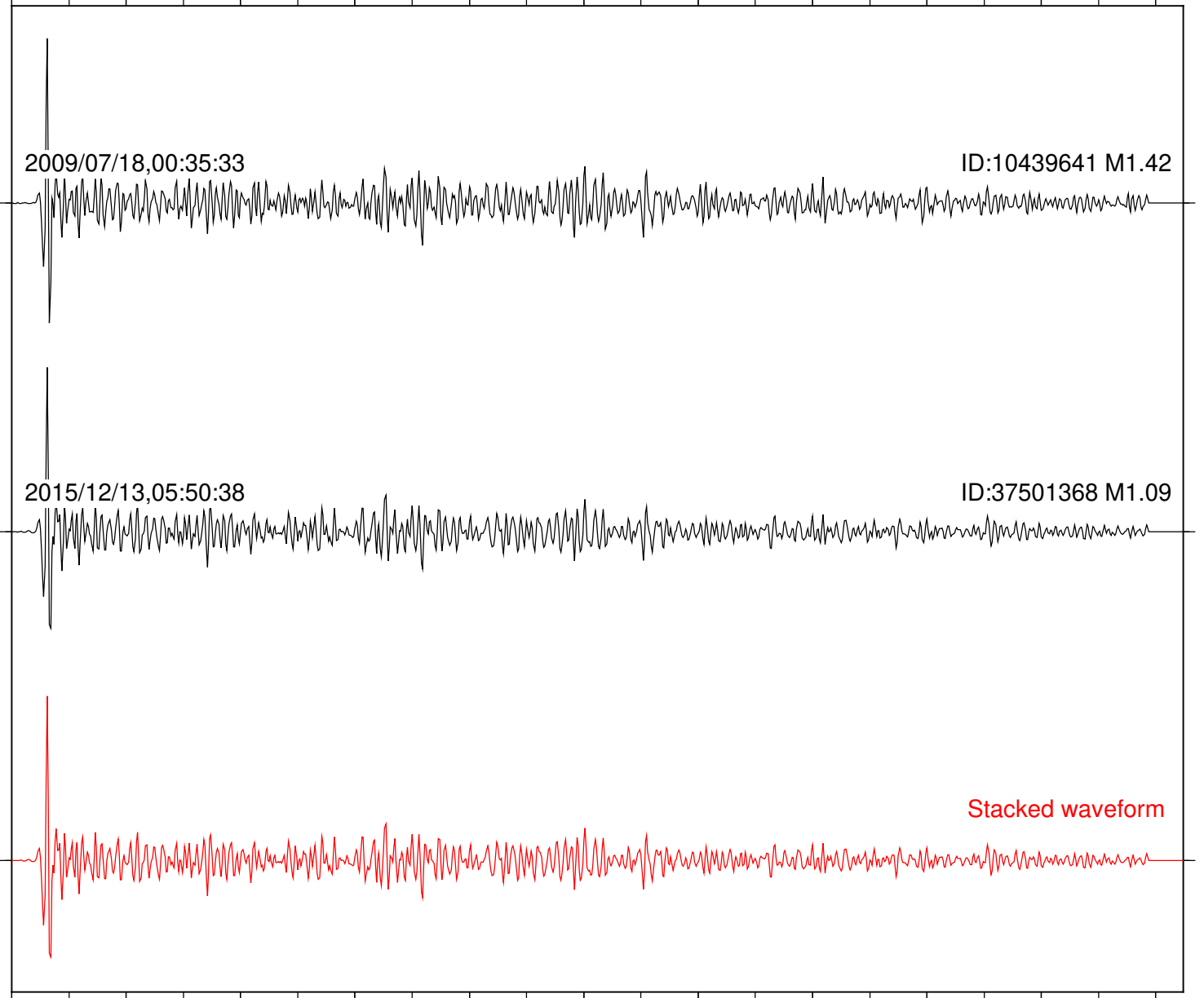
ID:10439641 M1.42

2015/12/13,05:50:38

ID:37501368 M1.09

Stacked waveform

0 1 2 3 4 5 6 7 8 9 10
Elapsed time (s)



Station: TRO Com: HHZ

Focal depth: 8.50 km

2009/07/18,00:35:33

ID:10439641 M1.42

2015/12/13,05:50:38

ID:37501368 M1.09

Stacked waveform

0 1 2 3 4 5 6 7 8 9 10
Elapsed time (s)

