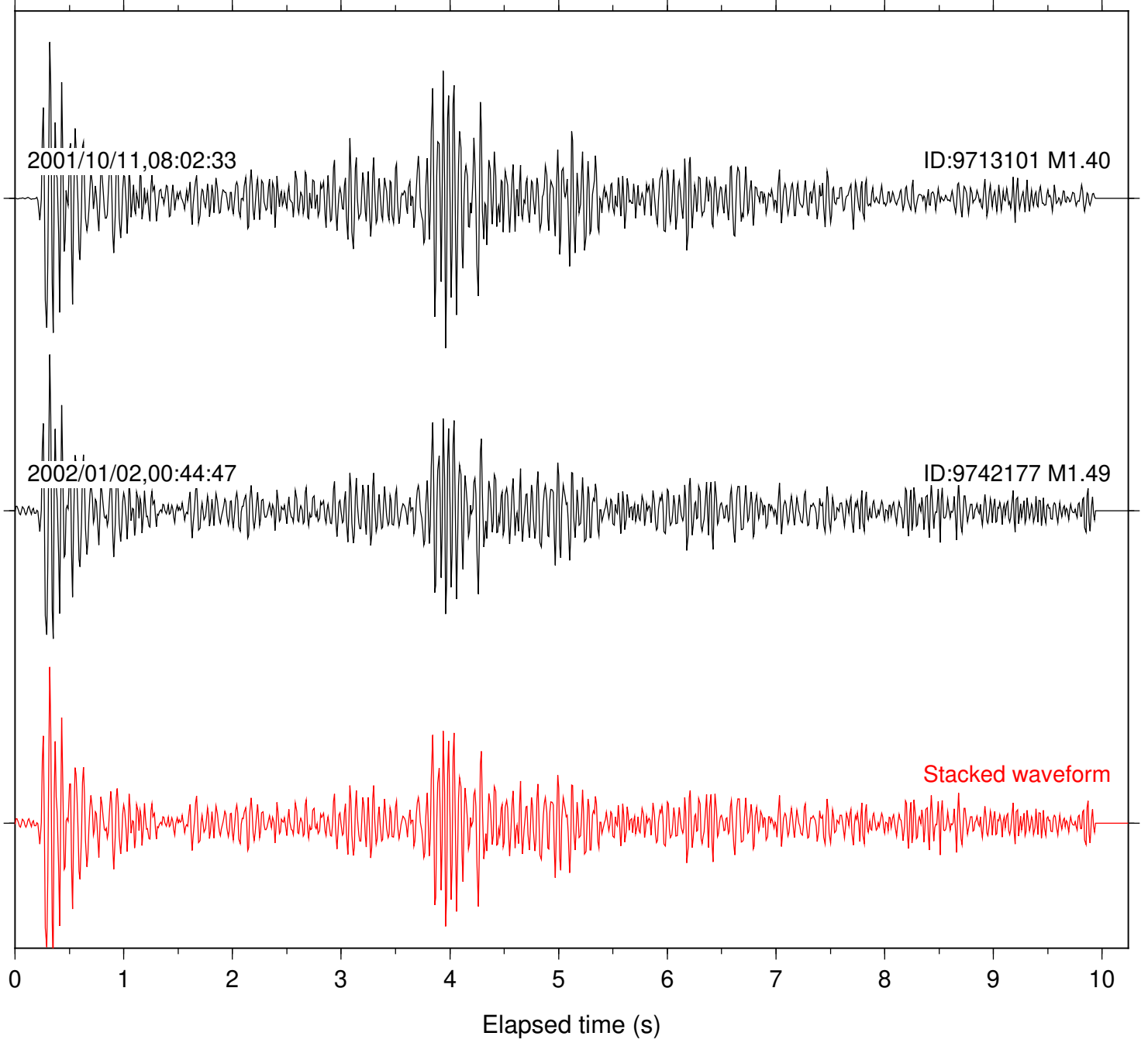


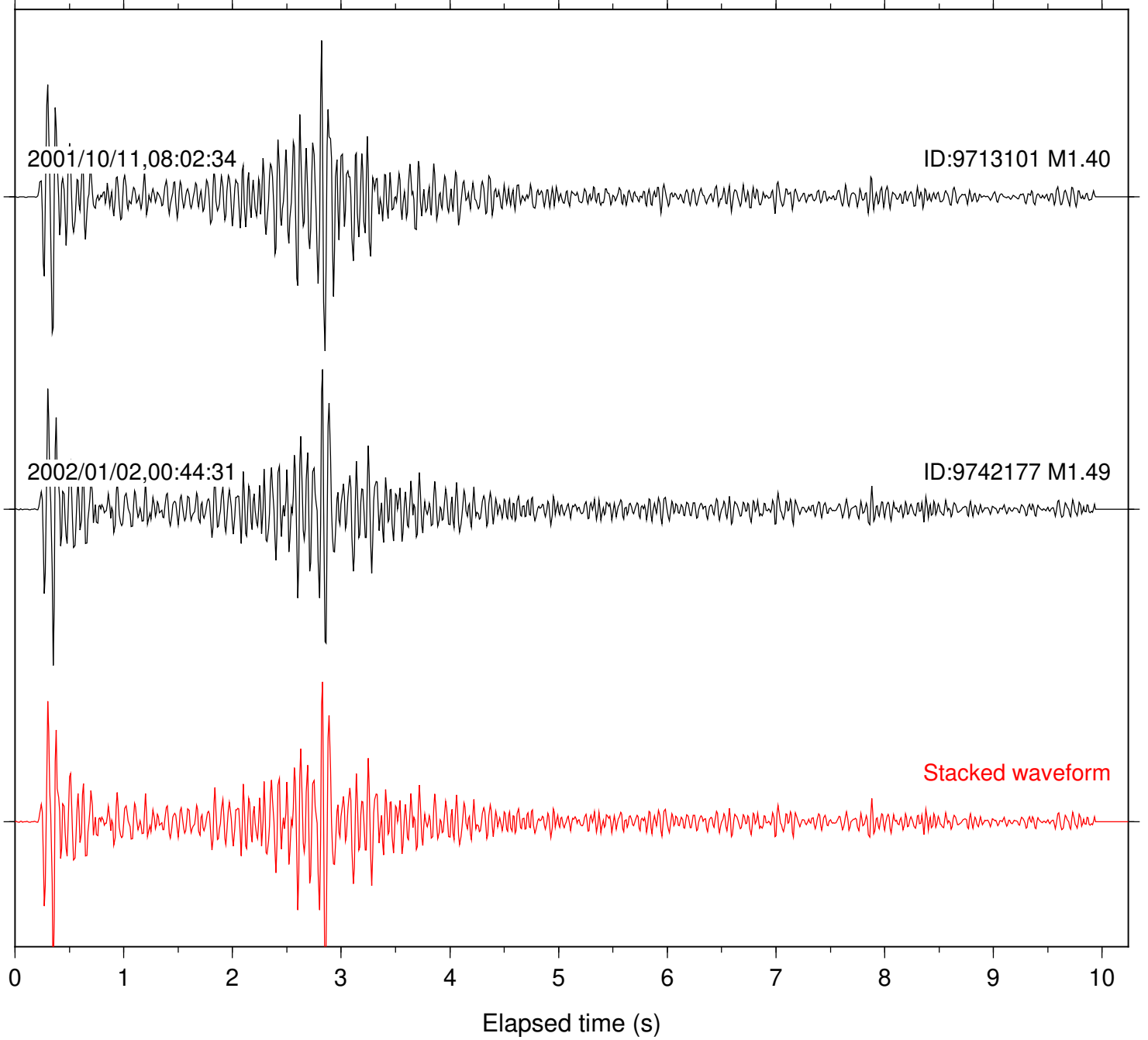
Station: AGA Com: HHZ

Focal depth: 8.57 km



Station: CRY Com: HHZ

Focal depth: 8.57 km



Station: FRD Com: HHZ

Focal depth: 8.57 km

2001/10/11,08:02:31

ID:9713101 M1.40

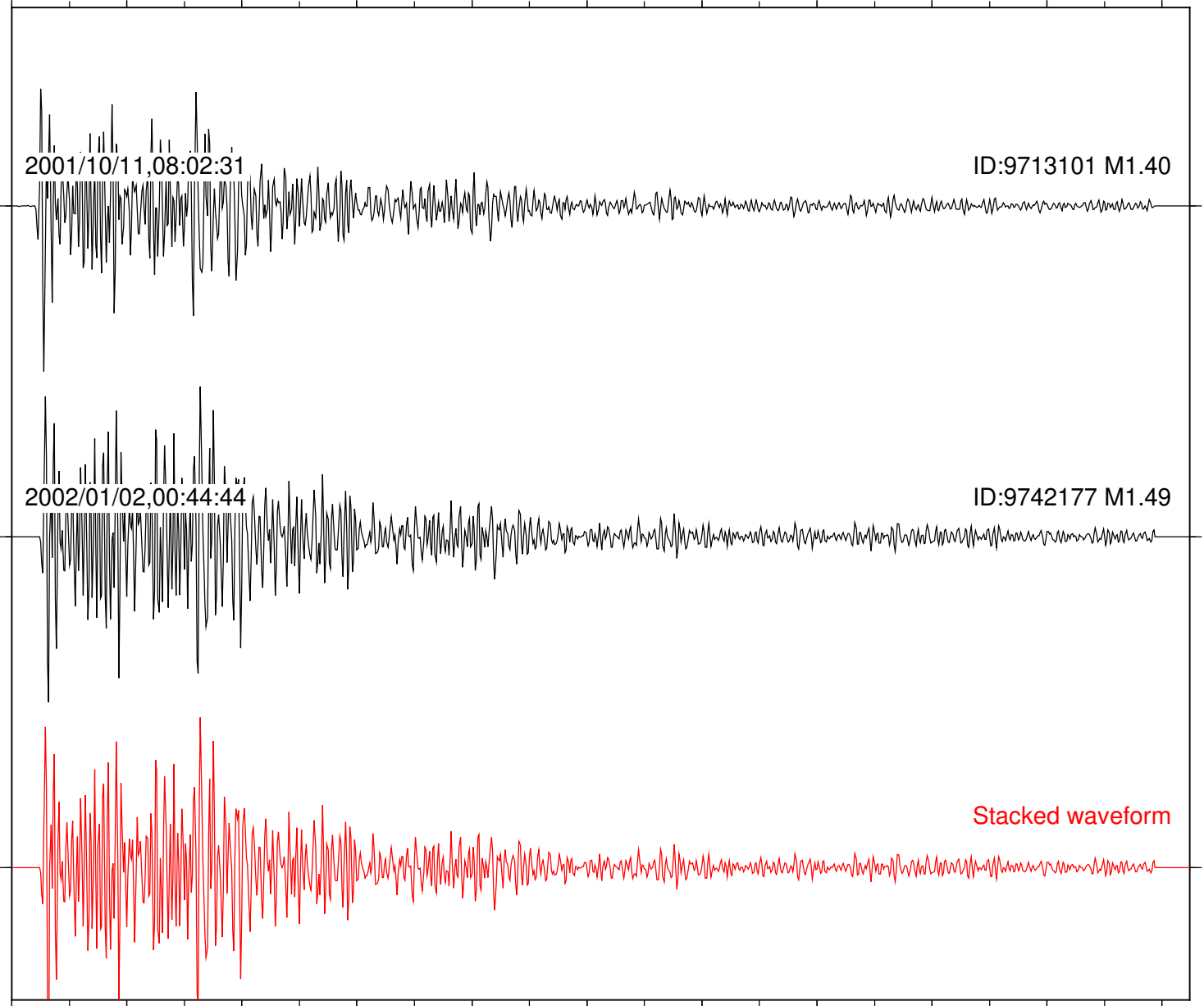
2002/01/02,00:44:44

ID:9742177 M1.49

Stacked waveform

0 1 2 3 4 5 6 7 8 9 10

Elapsed time (s)



Station: LVA2 Com: HHZ

Focal depth: 8.57 km

2001/10/11,08:02:33

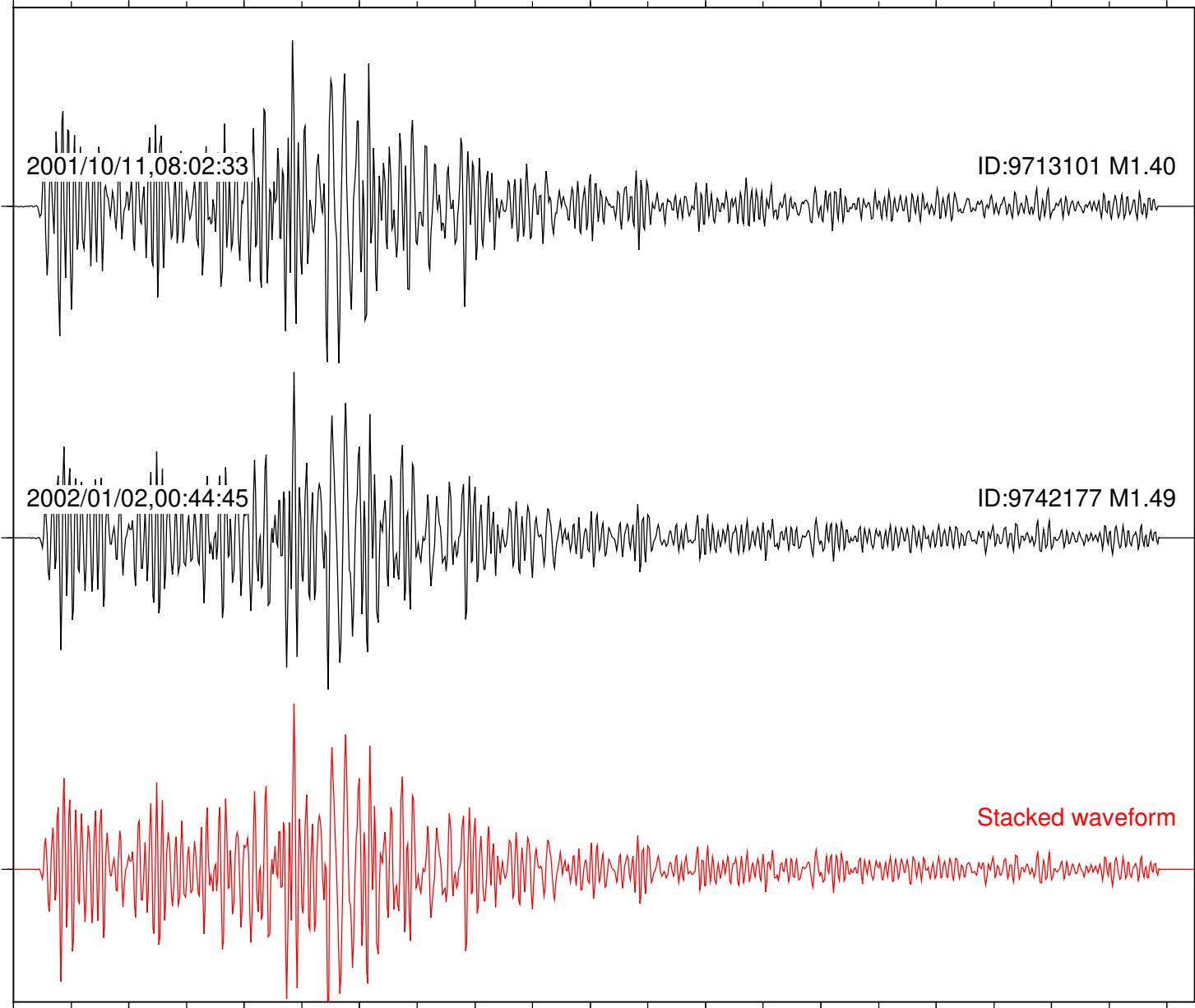
ID:9713101 M1.40

2002/01/02,00:44:45

ID:9742177 M1.49

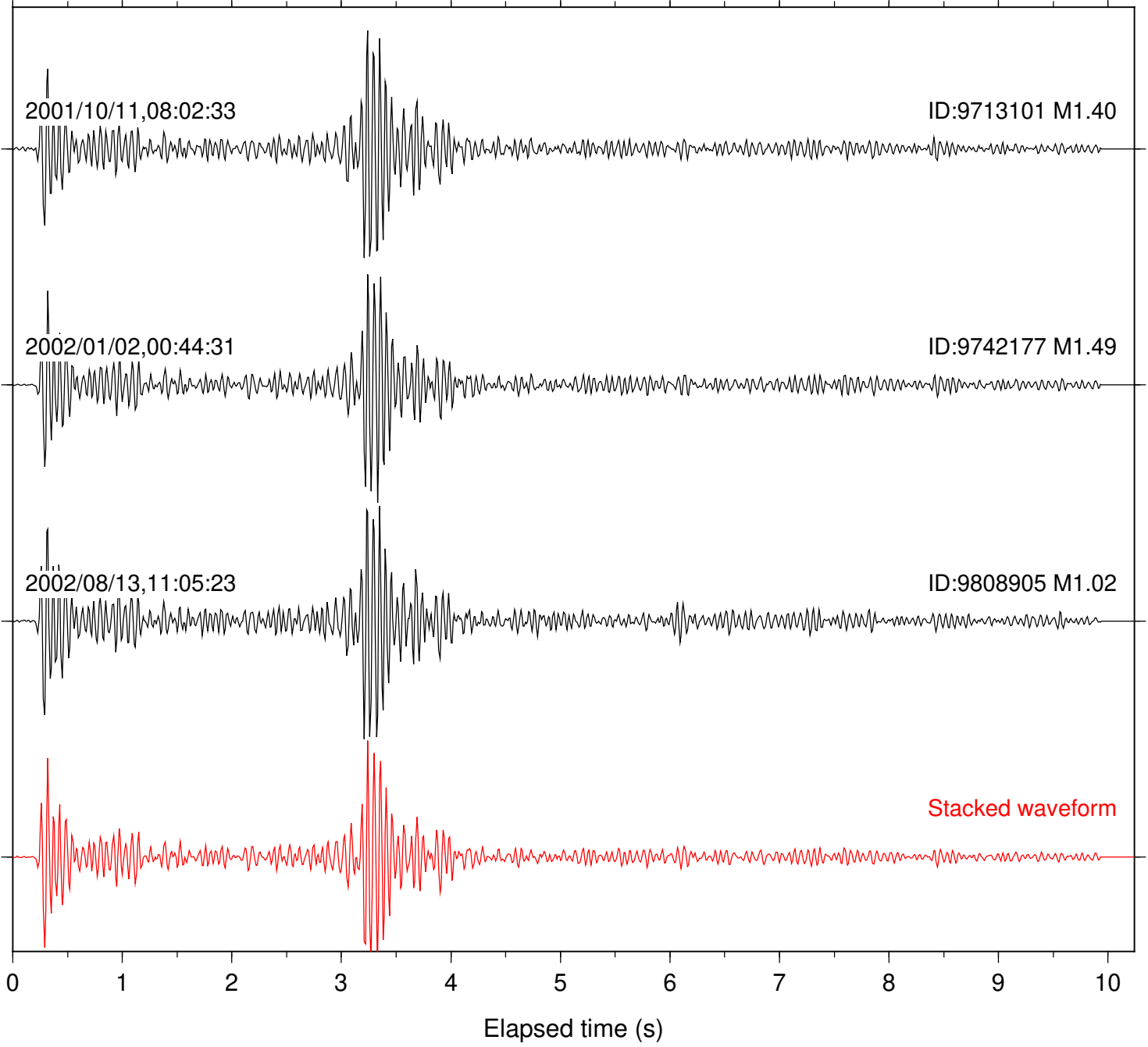
Stacked waveform

0 1 2 3 4 5 6 7 8 9 10
Elapsed time (s)



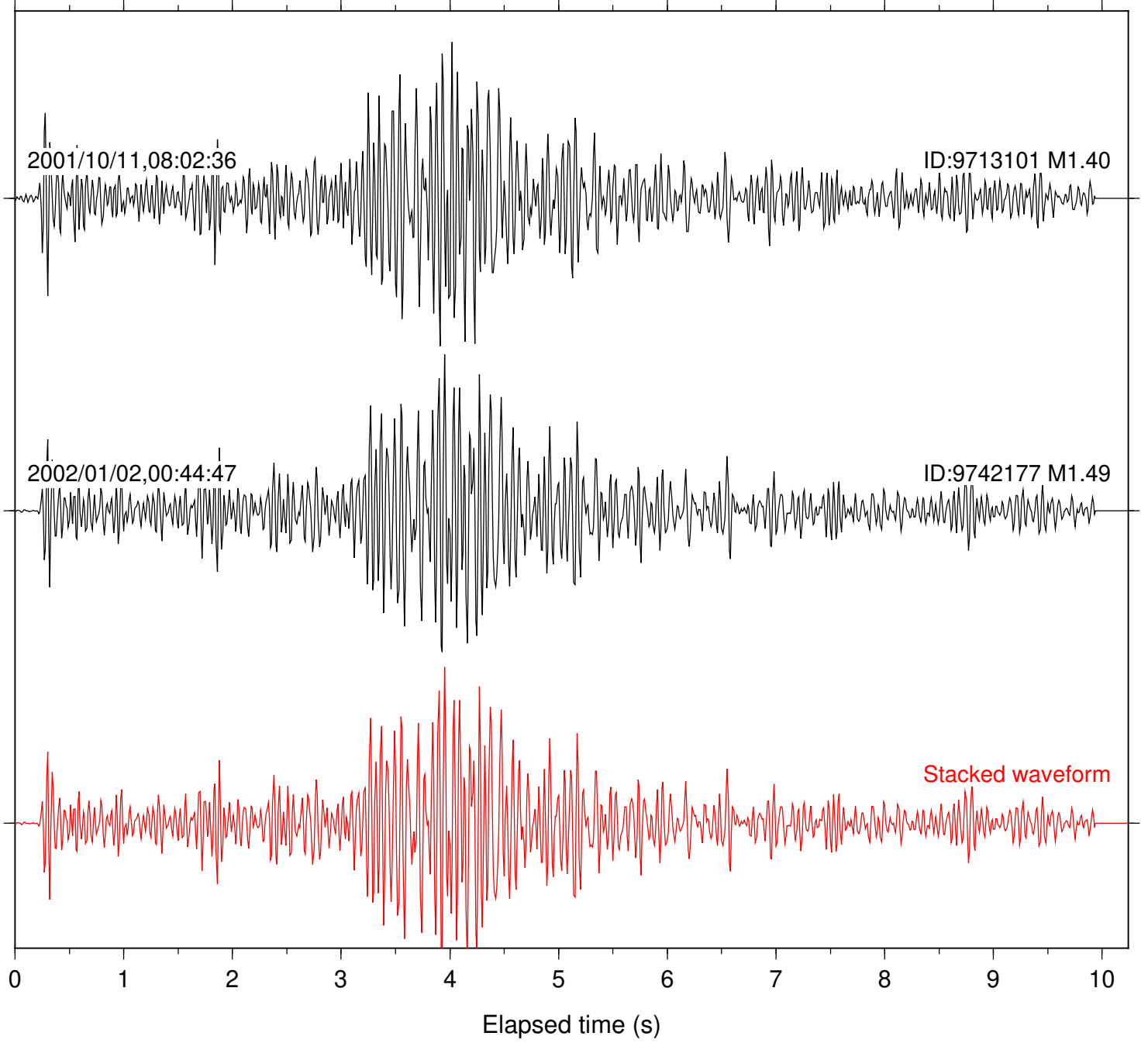
Station: PFO Com: HHZ

Focal depth: 8.63 km



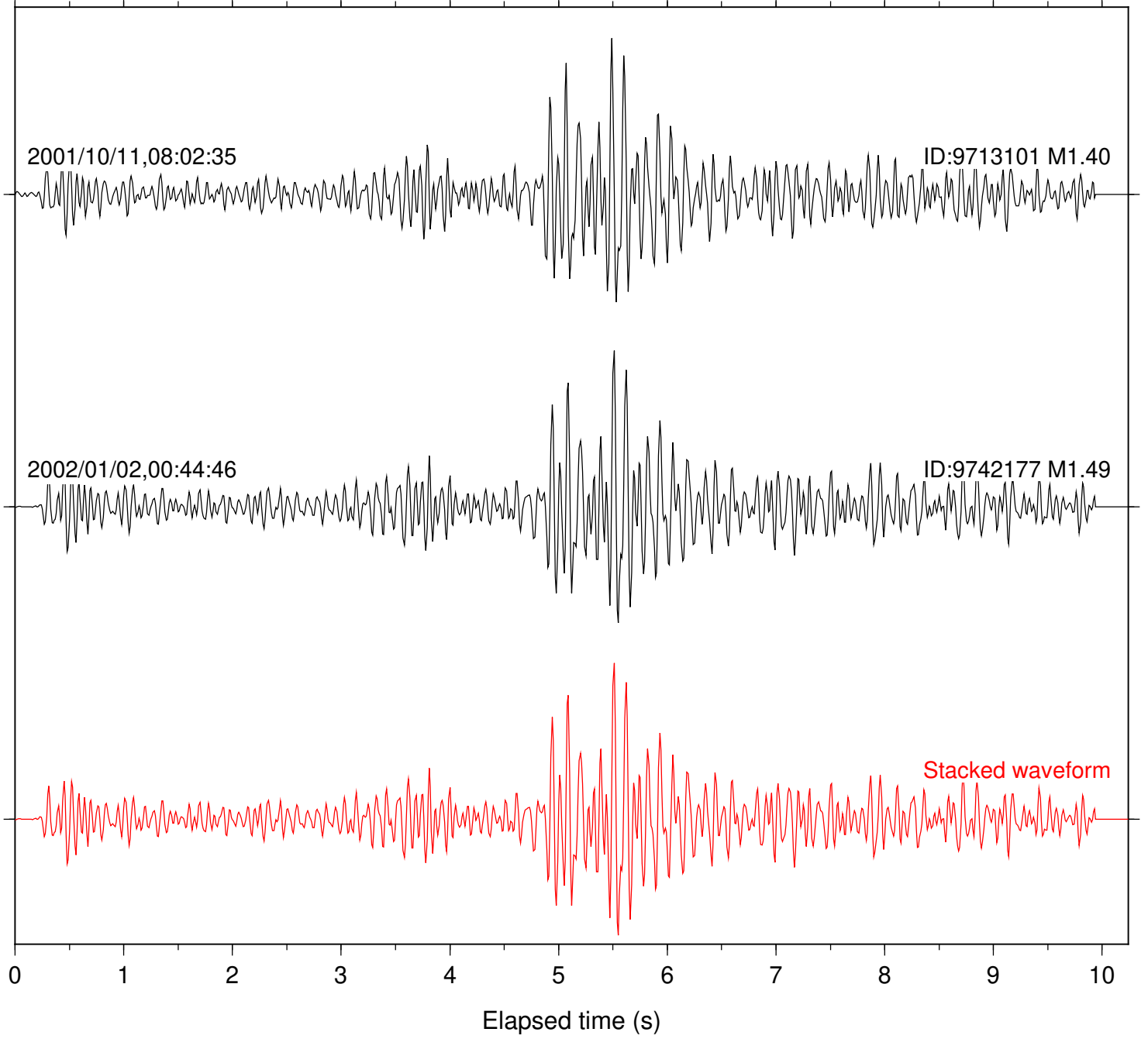
Station: PLM Com: HHZ

Focal depth: 8.57 km



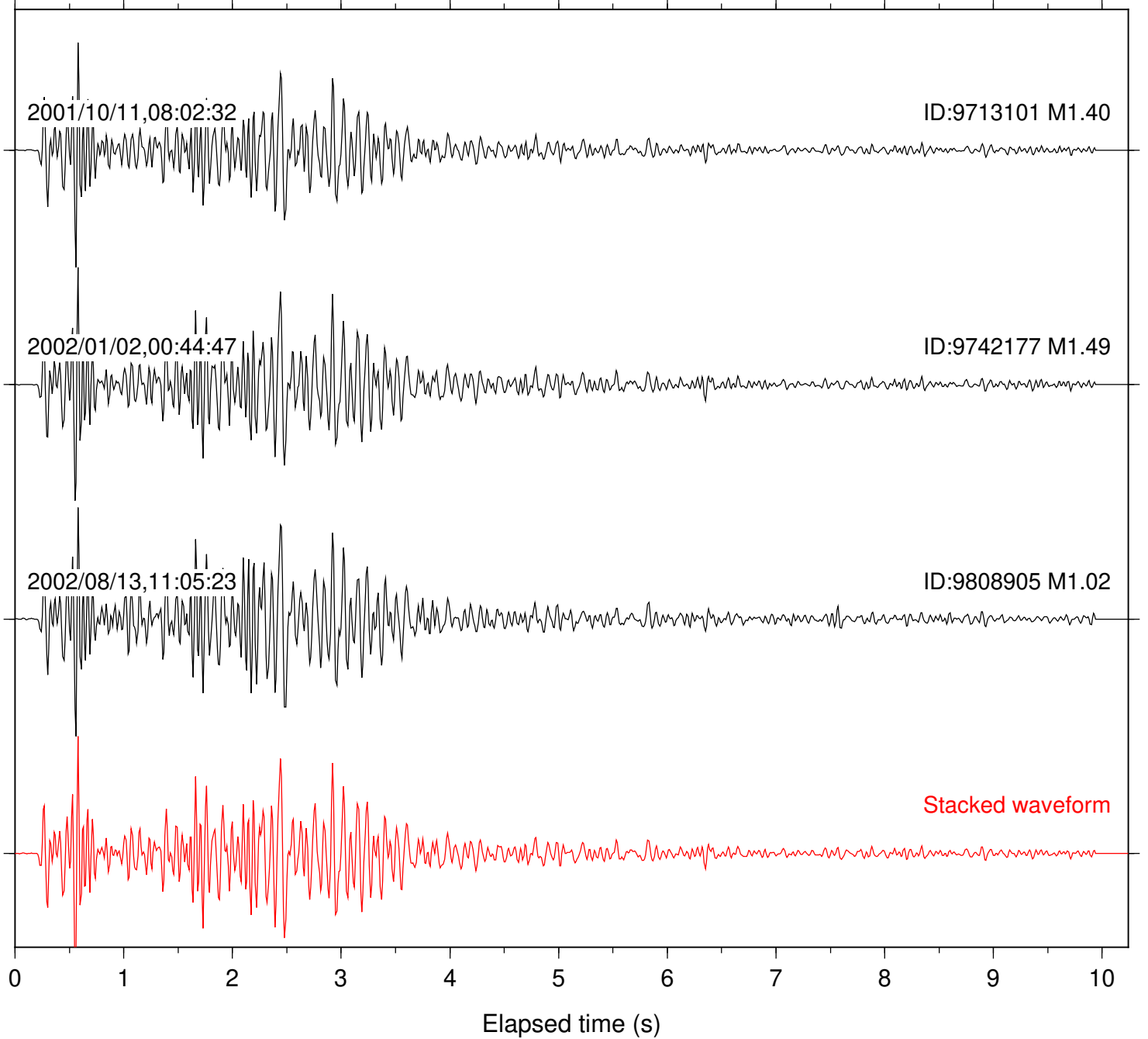
Station: POB2 Com: HHZ

Focal depth: 8.57 km



Station: SND Com: HHZ

Focal depth: 8.63 km



Station: WMC Com: HHZ

Focal depth: 8.57 km

