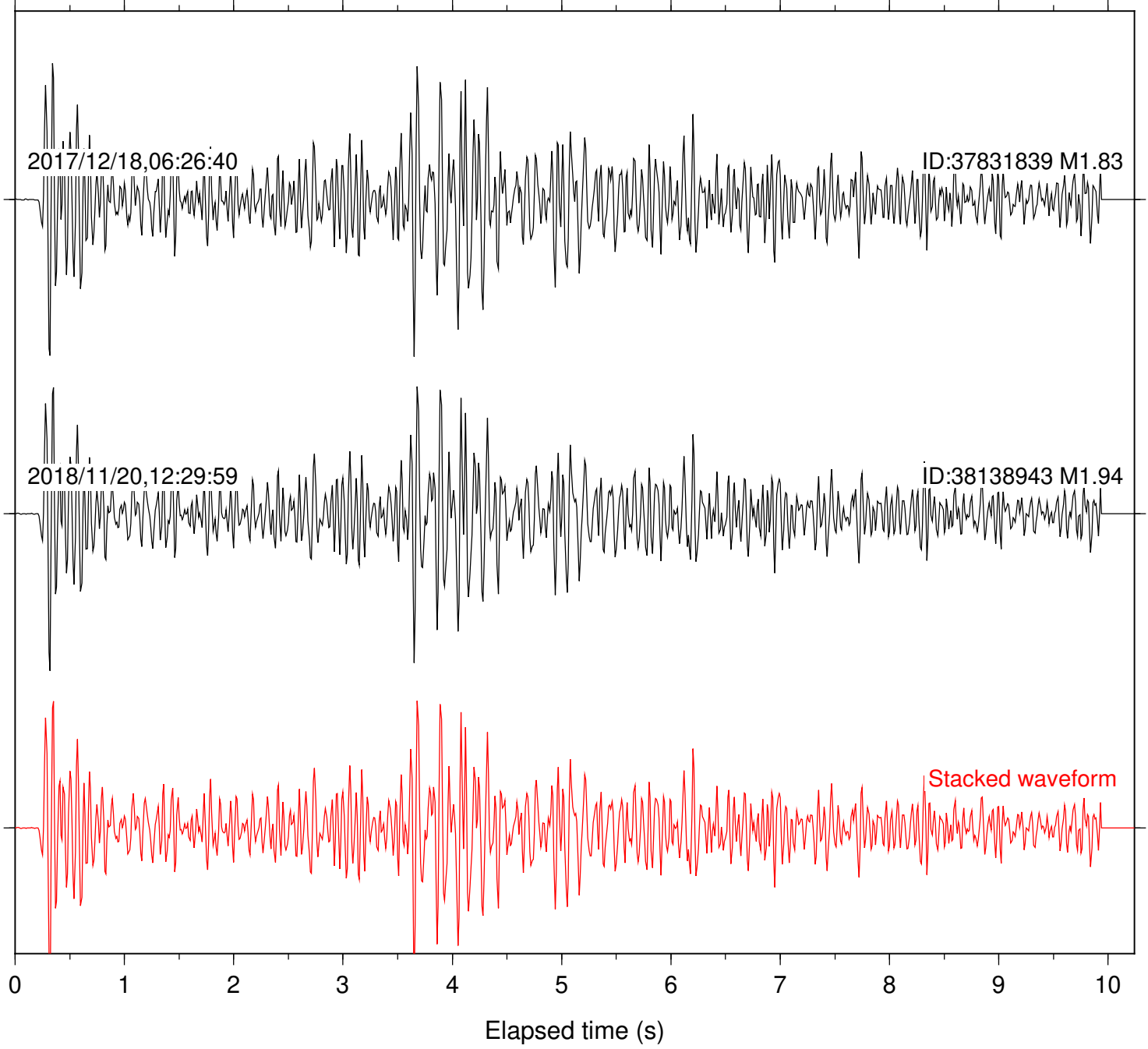


Station: B081 Com: EHZ

Focal depth: 3.00 km



Station: B082 Com: EHZ

Focal depth: 3.00 km

2017/12/18,06:26:40

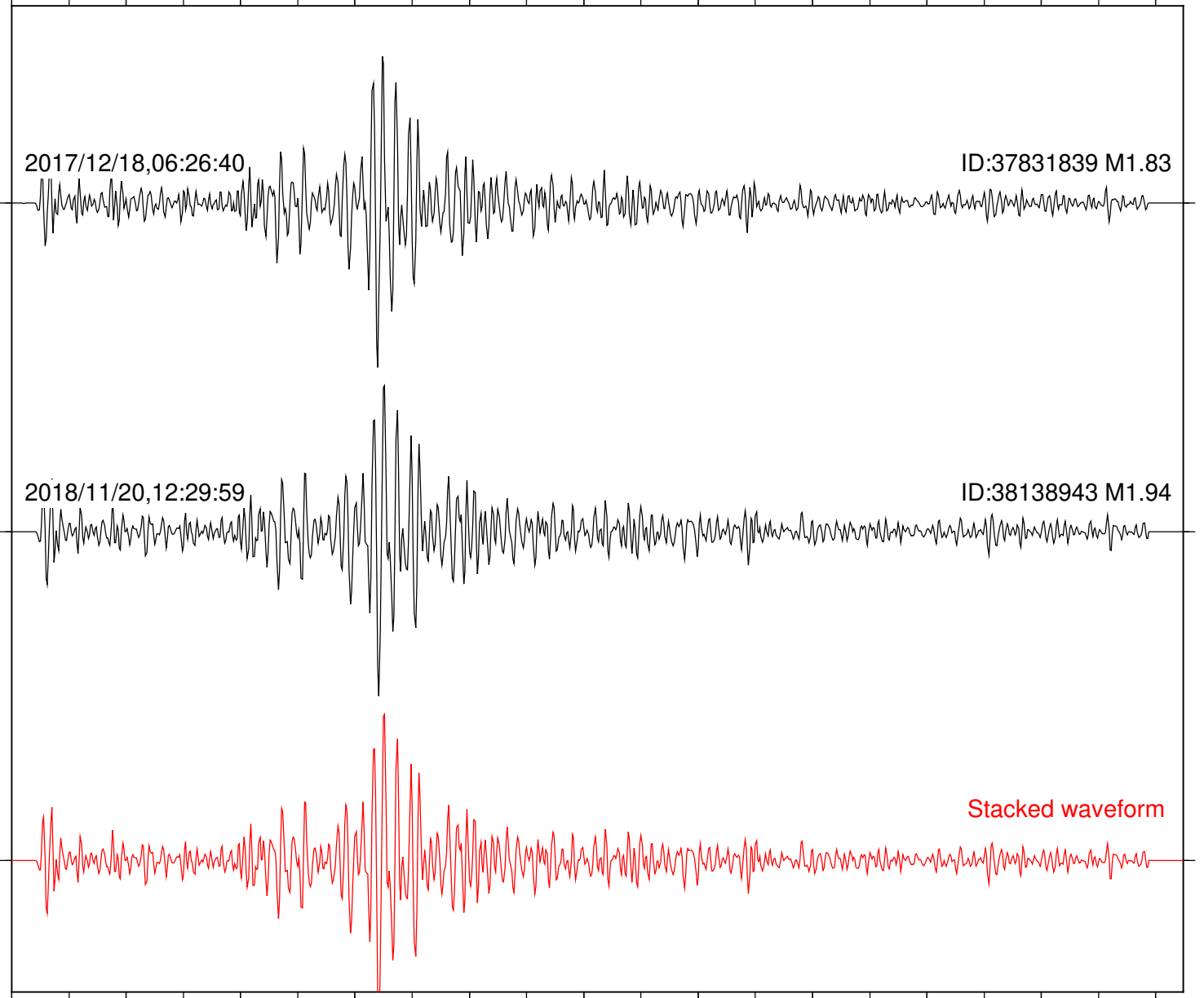
ID:37831839 M1.83

2018/11/20,12:29:59

ID:38138943 M1.94

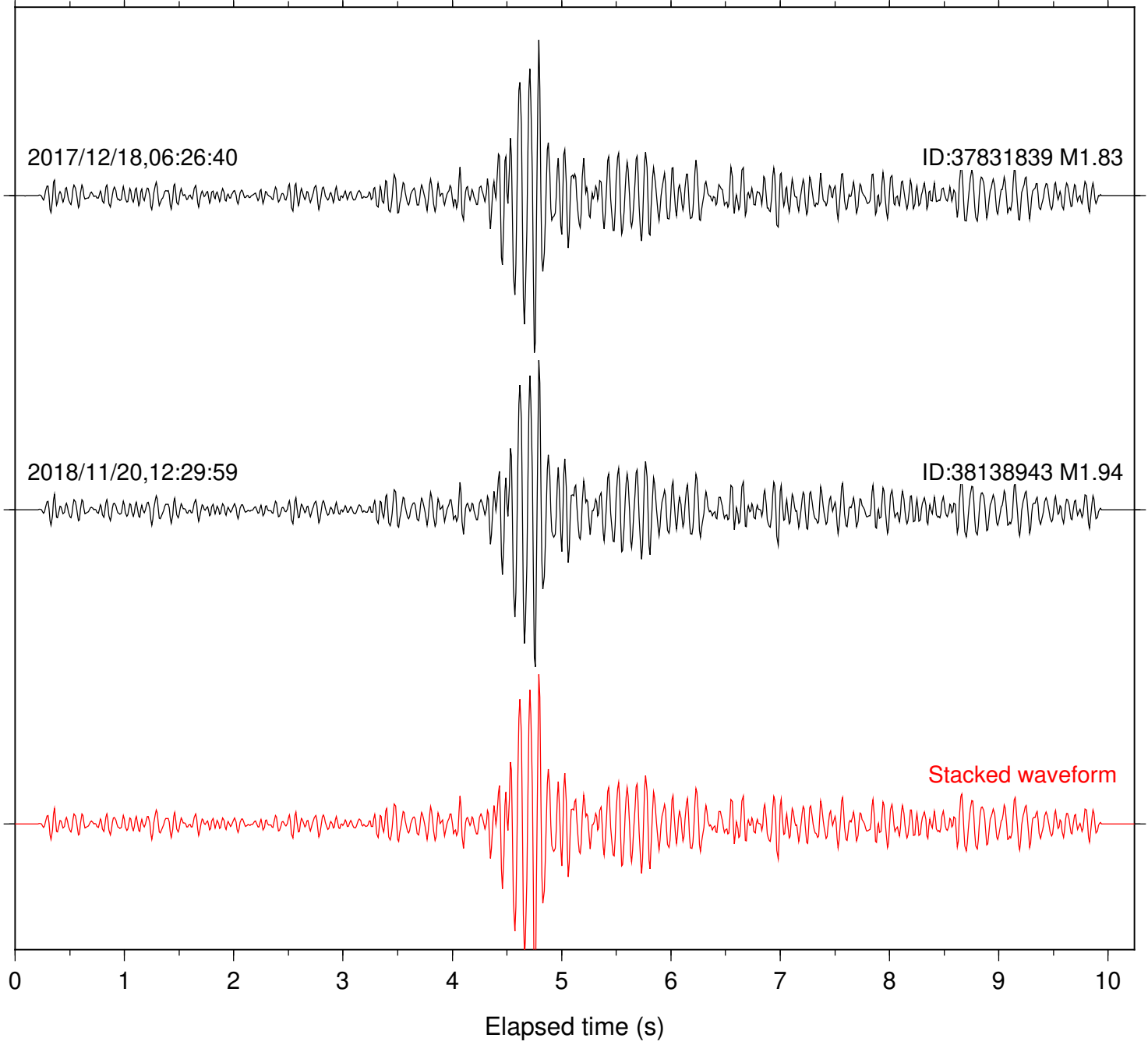
Stacked waveform

0 1 2 3 4 5 6 7 8 9 10
Elapsed time (s)



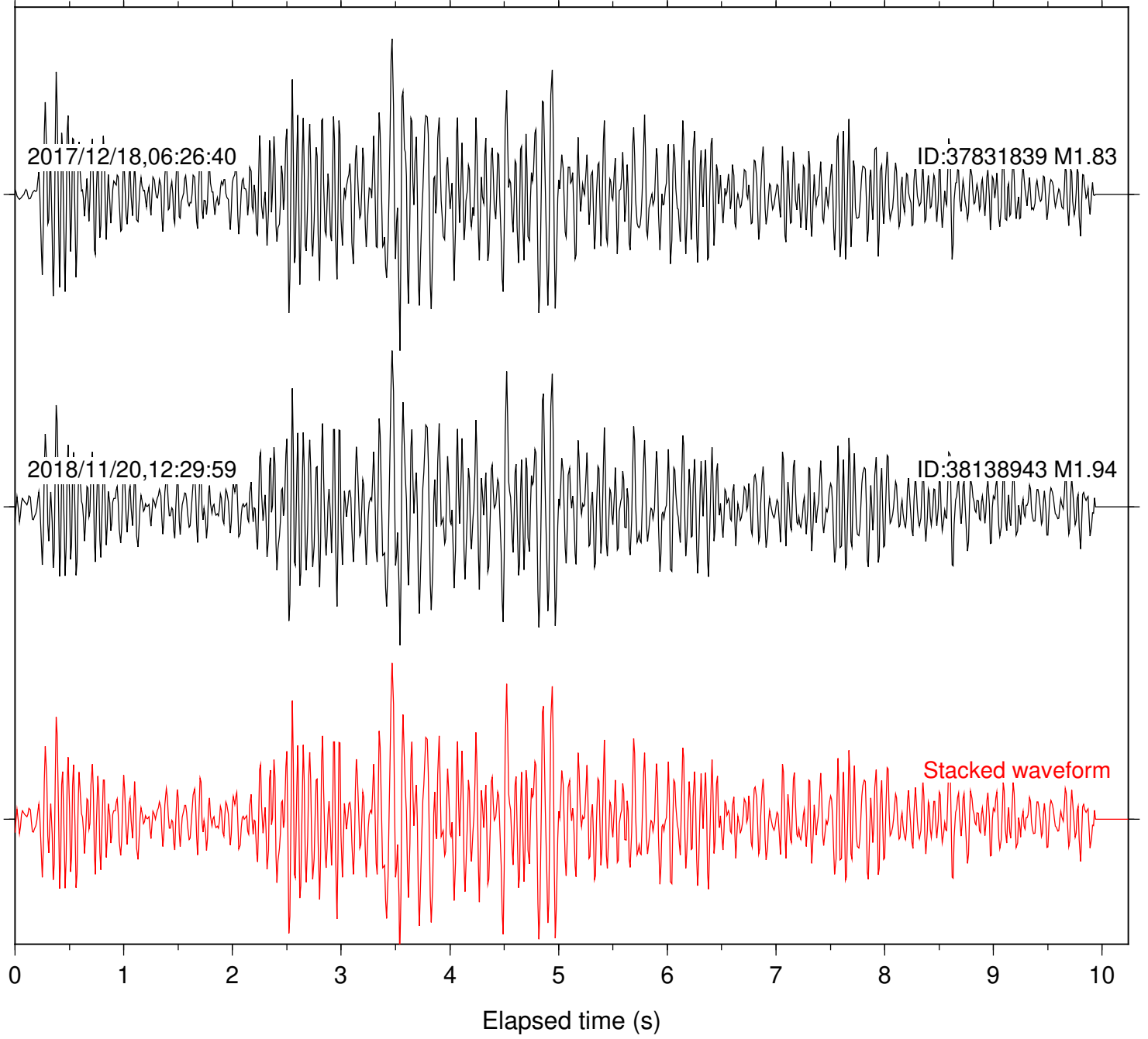
Station: B084 Com: EHZ

Focal depth: 3.00 km



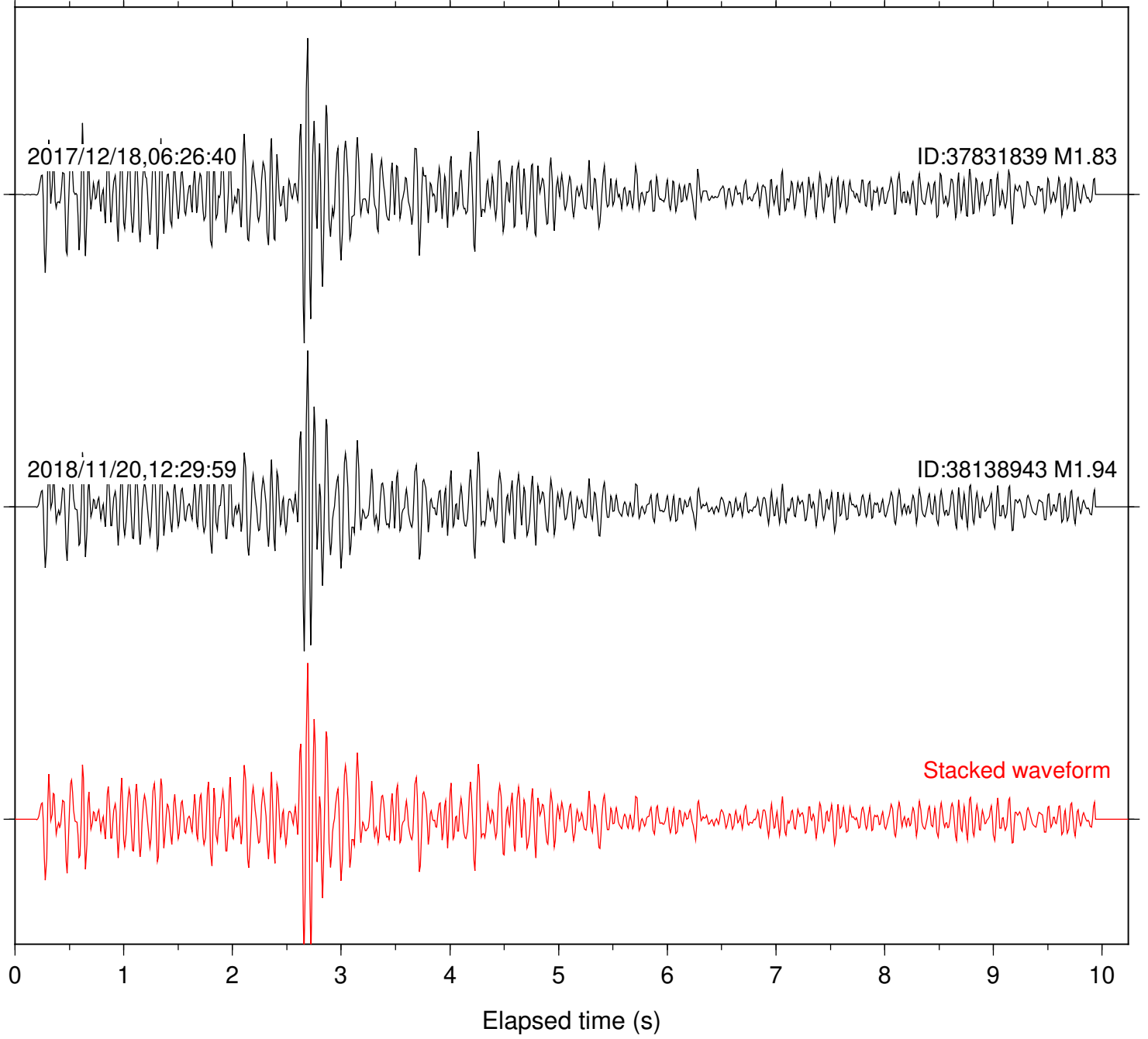
Station: B086 Com: EHZ

Focal depth: 3.00 km



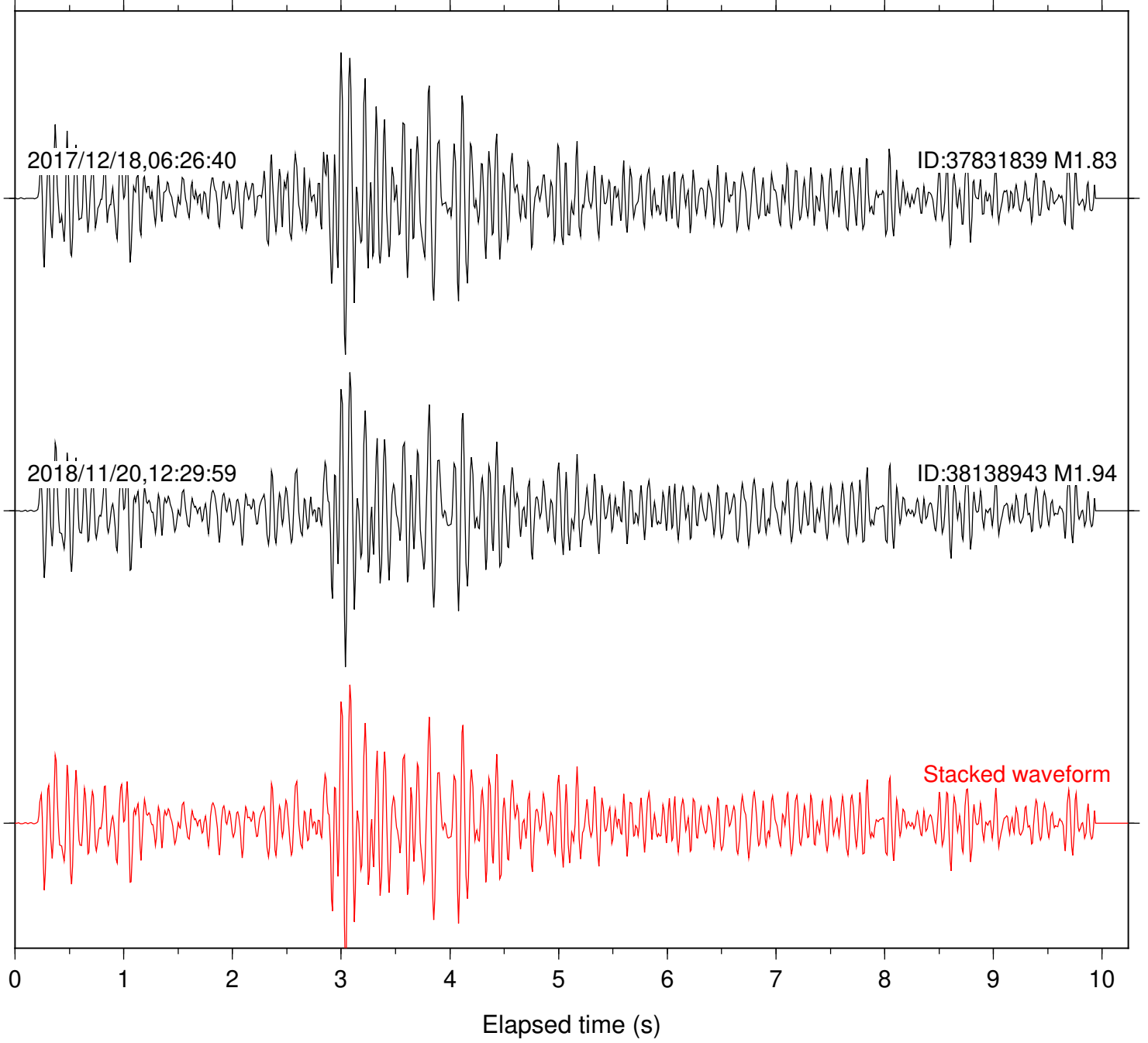
Station: B087 Com: EHZ

Focal depth: 3.00 km



Station: B088 Com: EHZ

Focal depth: 3.00 km



Station: B093 Com: EHZ

Focal depth: 3.00 km

2017/12/18,06:26:40

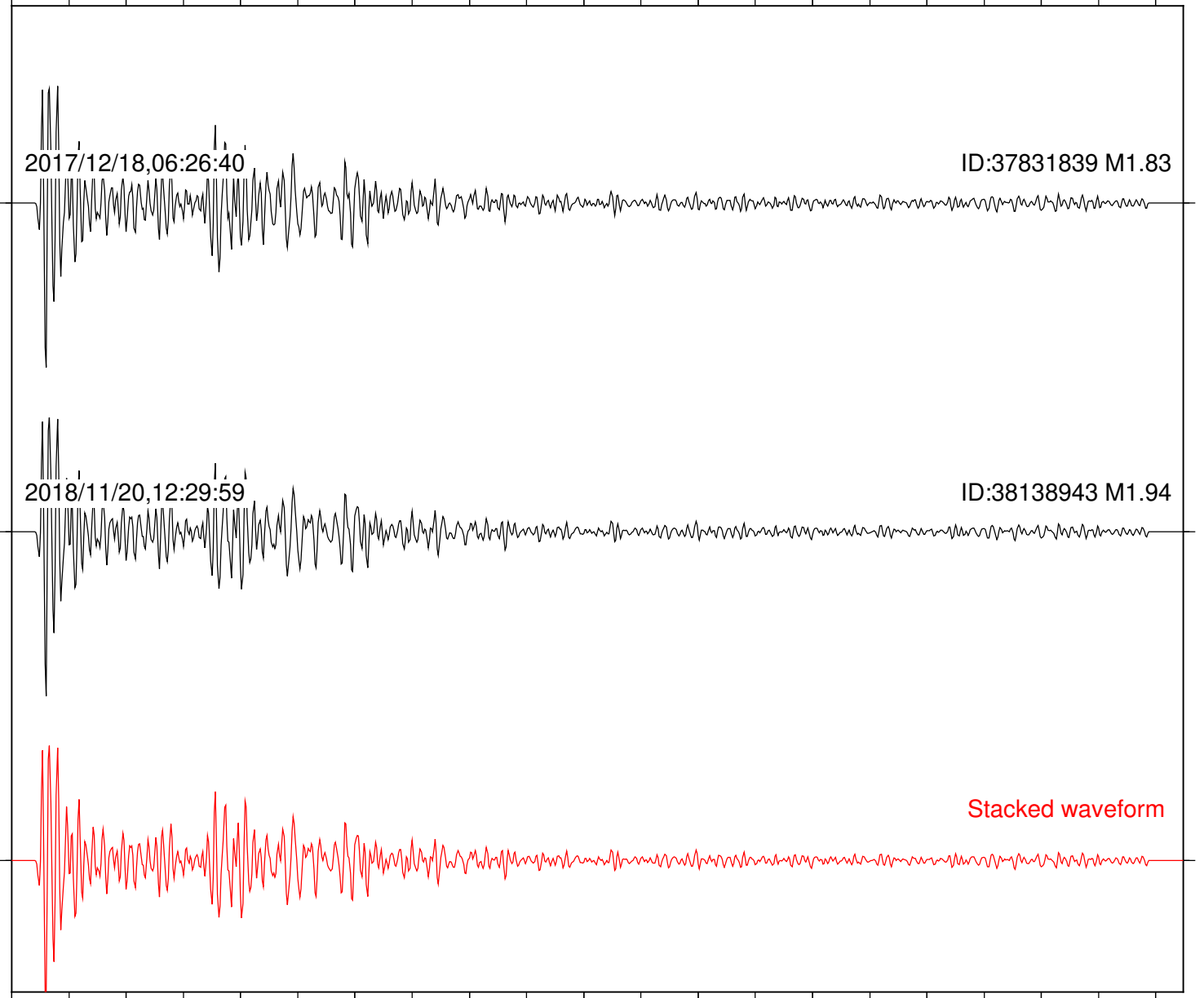
ID:37831839 M1.83

2018/11/20,12:29:59

ID:38138943 M1.94

Stacked waveform

0 1 2 3 4 5 6 7 8 9 10
Elapsed time (s)



Station: B946 Com: EHZ

Focal depth: 3.00 km

2017/12/18,06:26:40

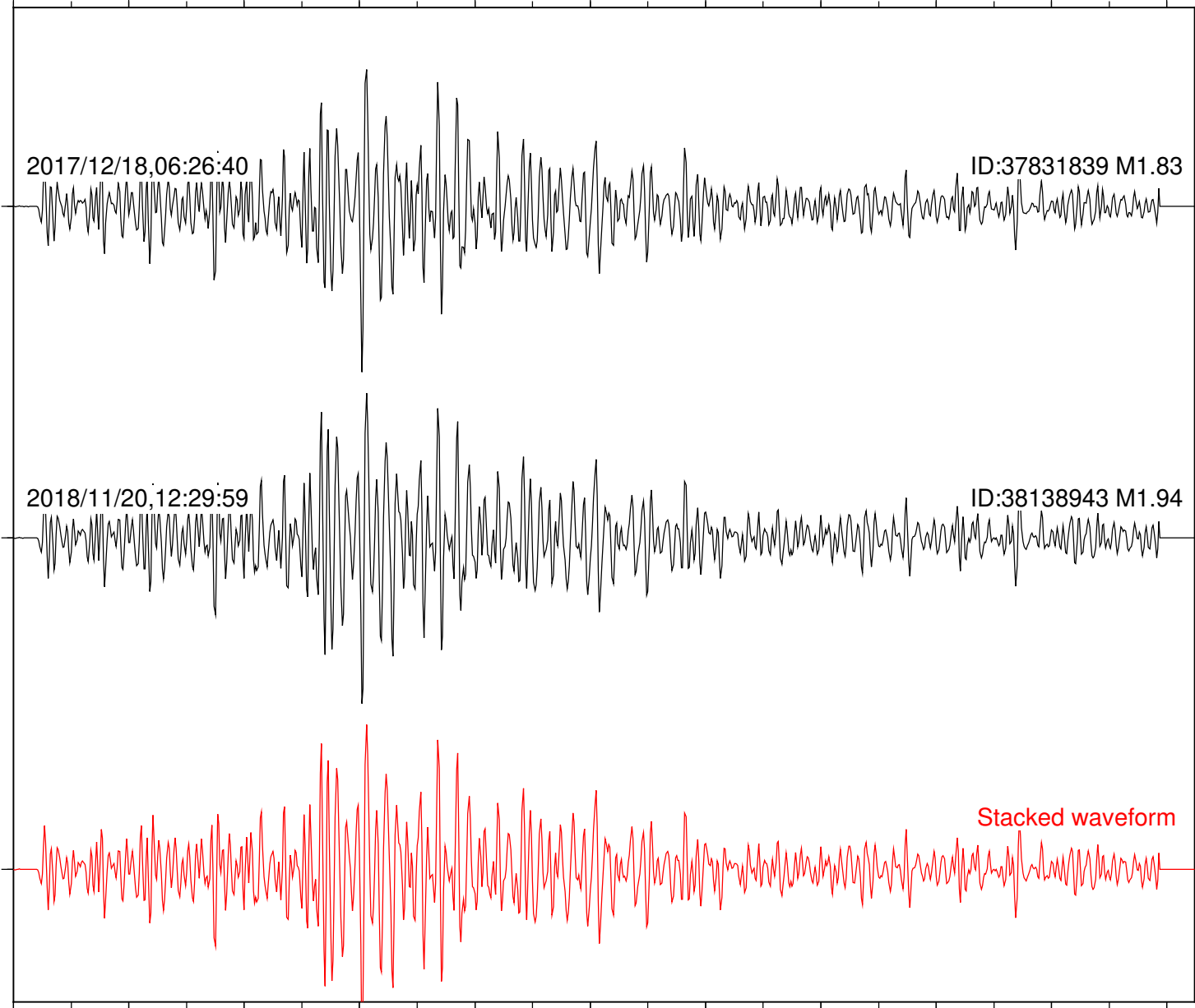
ID:37831839 M1.83

2018/11/20,12:29:59

ID:38138943 M1.94

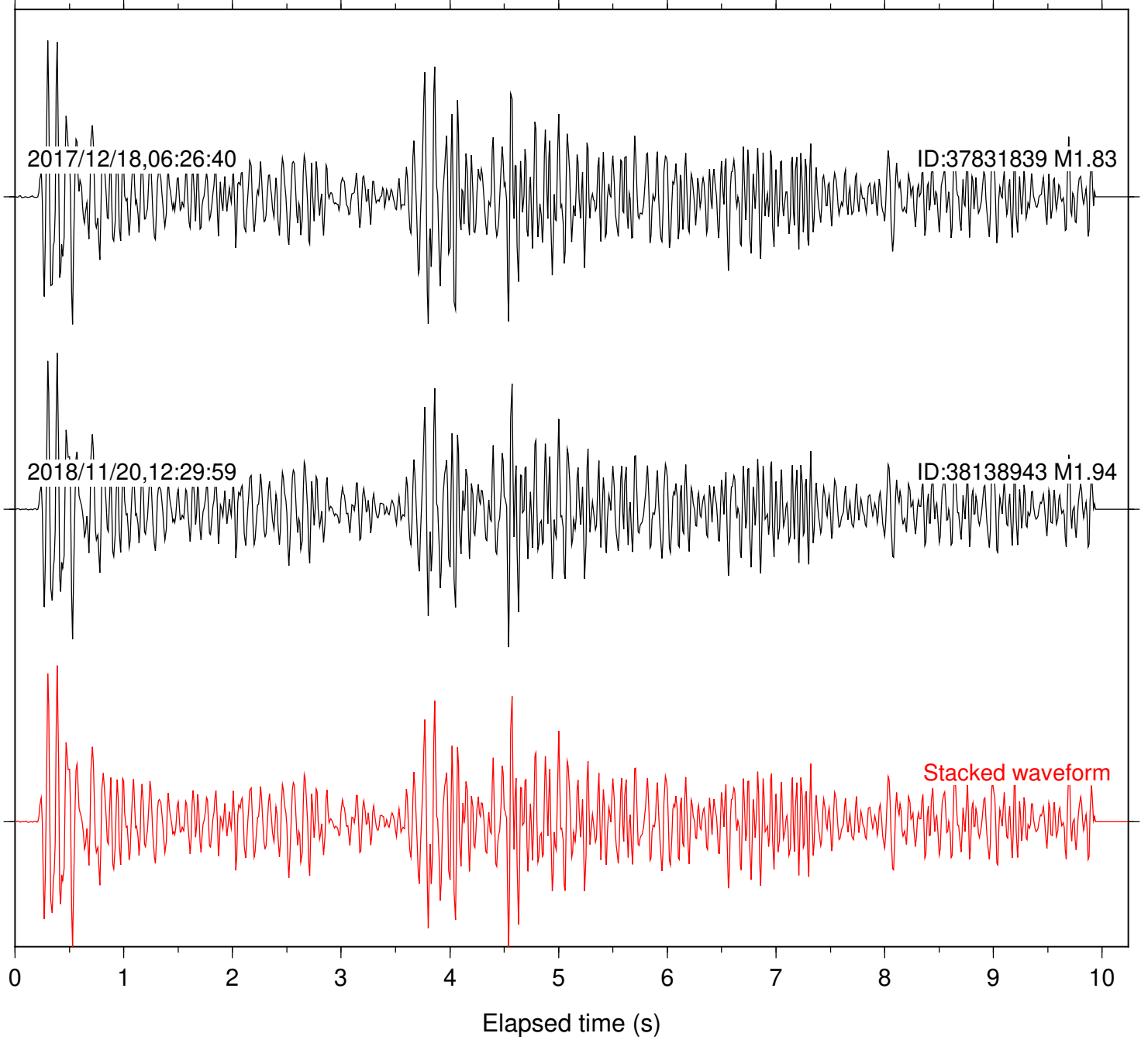
Stacked waveform

0 1 2 3 4 5 6 7 8 9 10
Elapsed time (s)



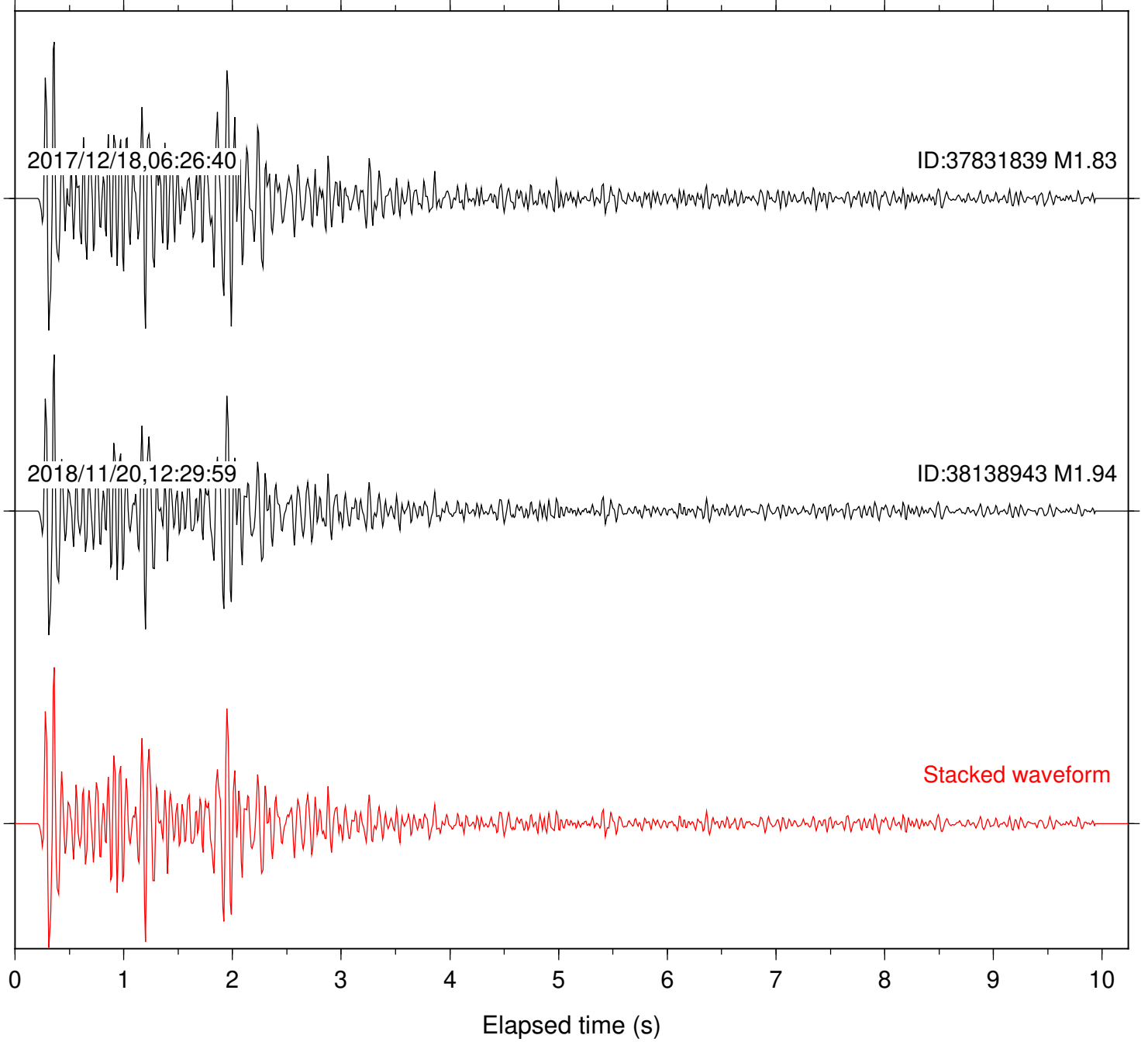
Station: BAC Com: EHZ

Focal depth: 3.00 km



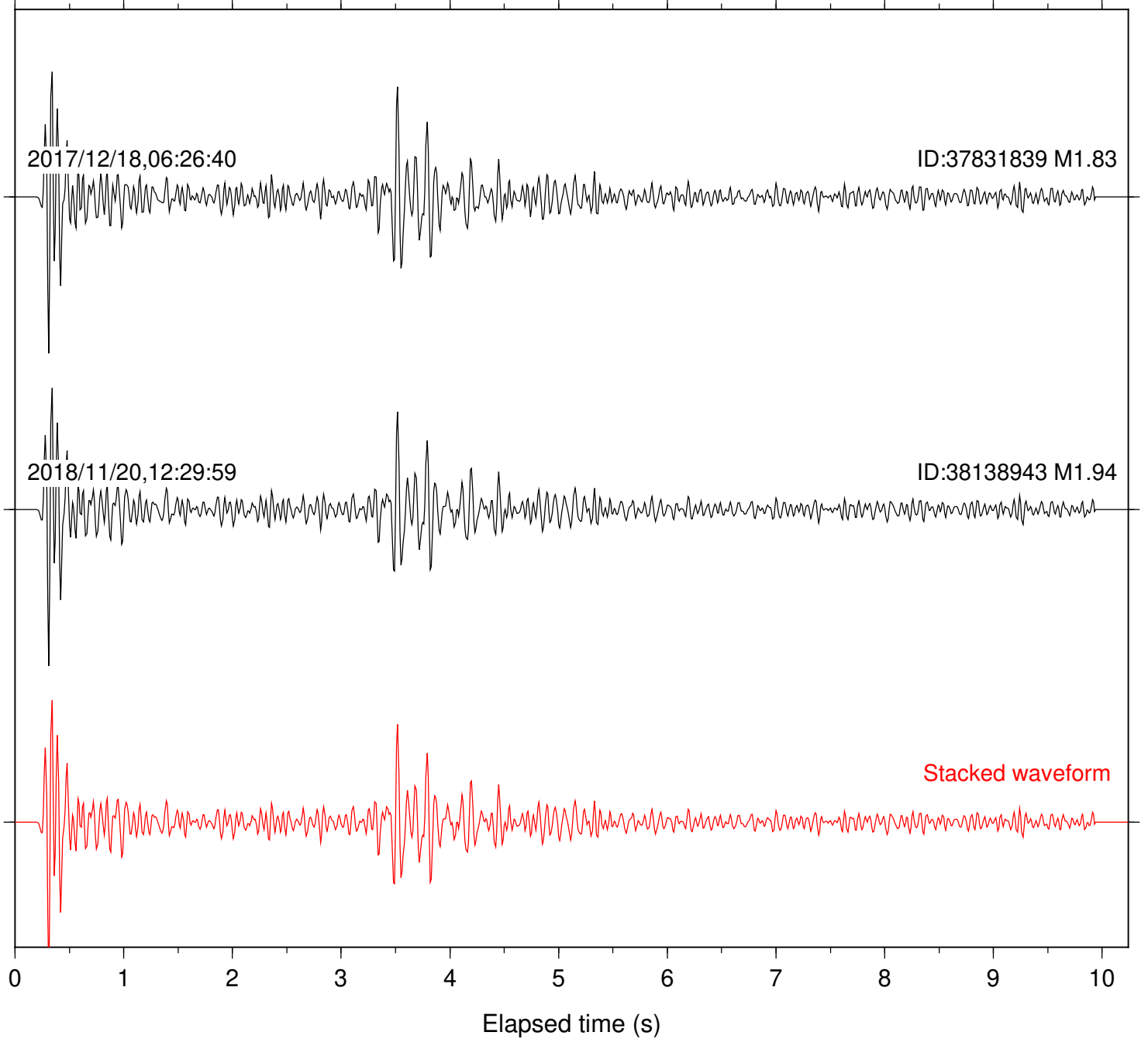
Station: CRY Com: HHZ

Focal depth: 3.00 km



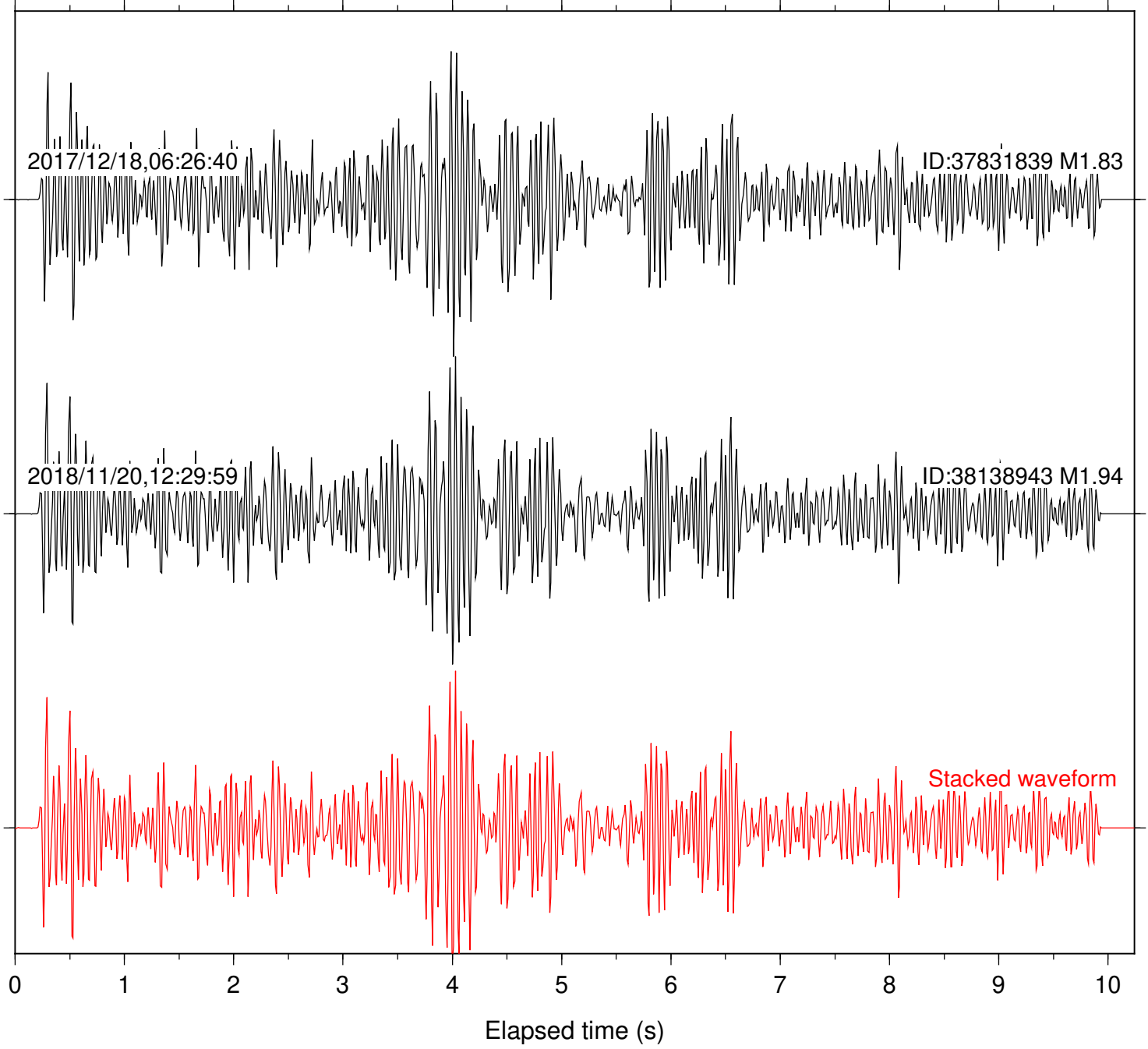
Station: CSH Com: HHZ

Focal depth: 3.00 km



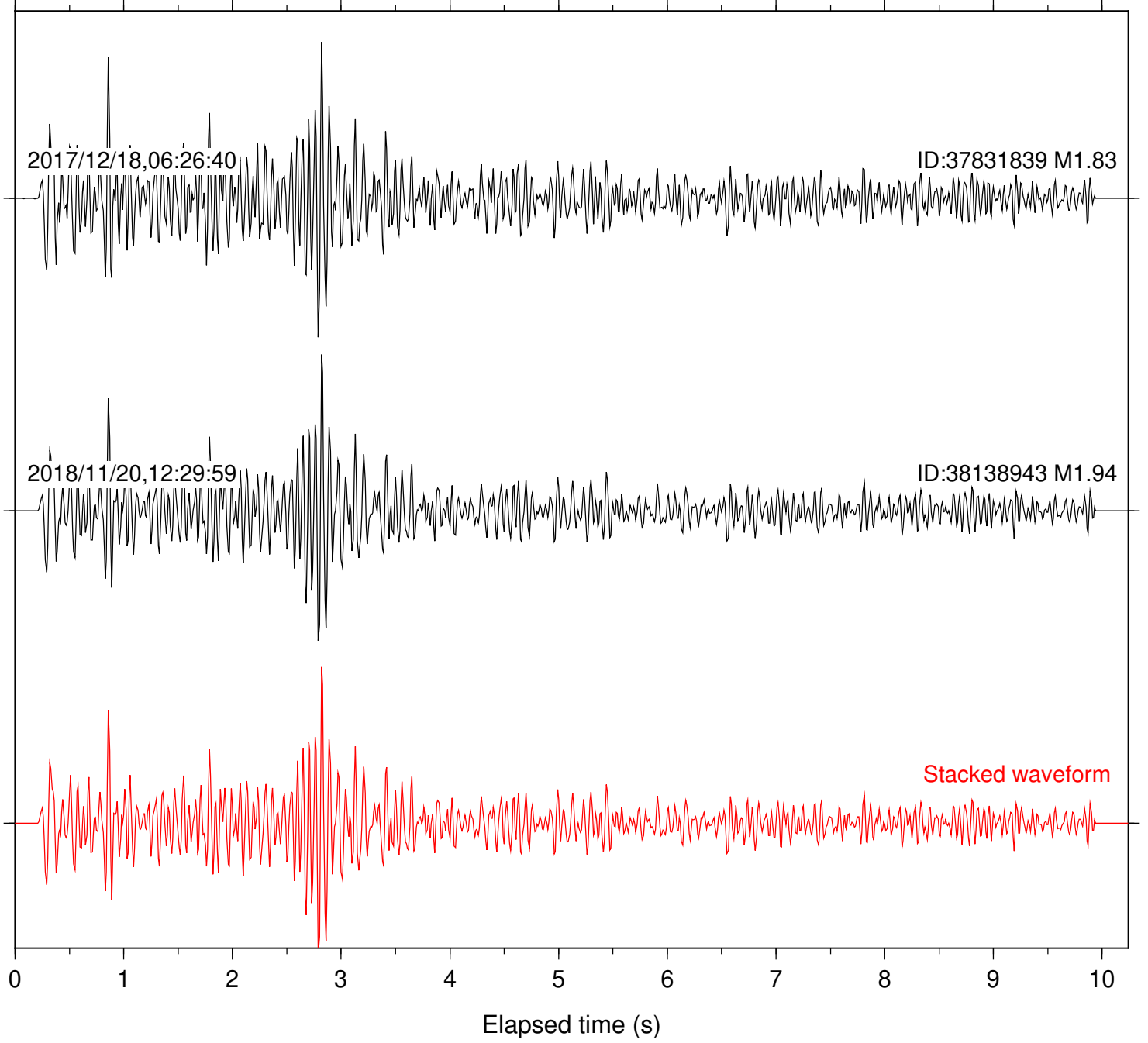
Station: DGR Com: HHZ

Focal depth: 3.00 km



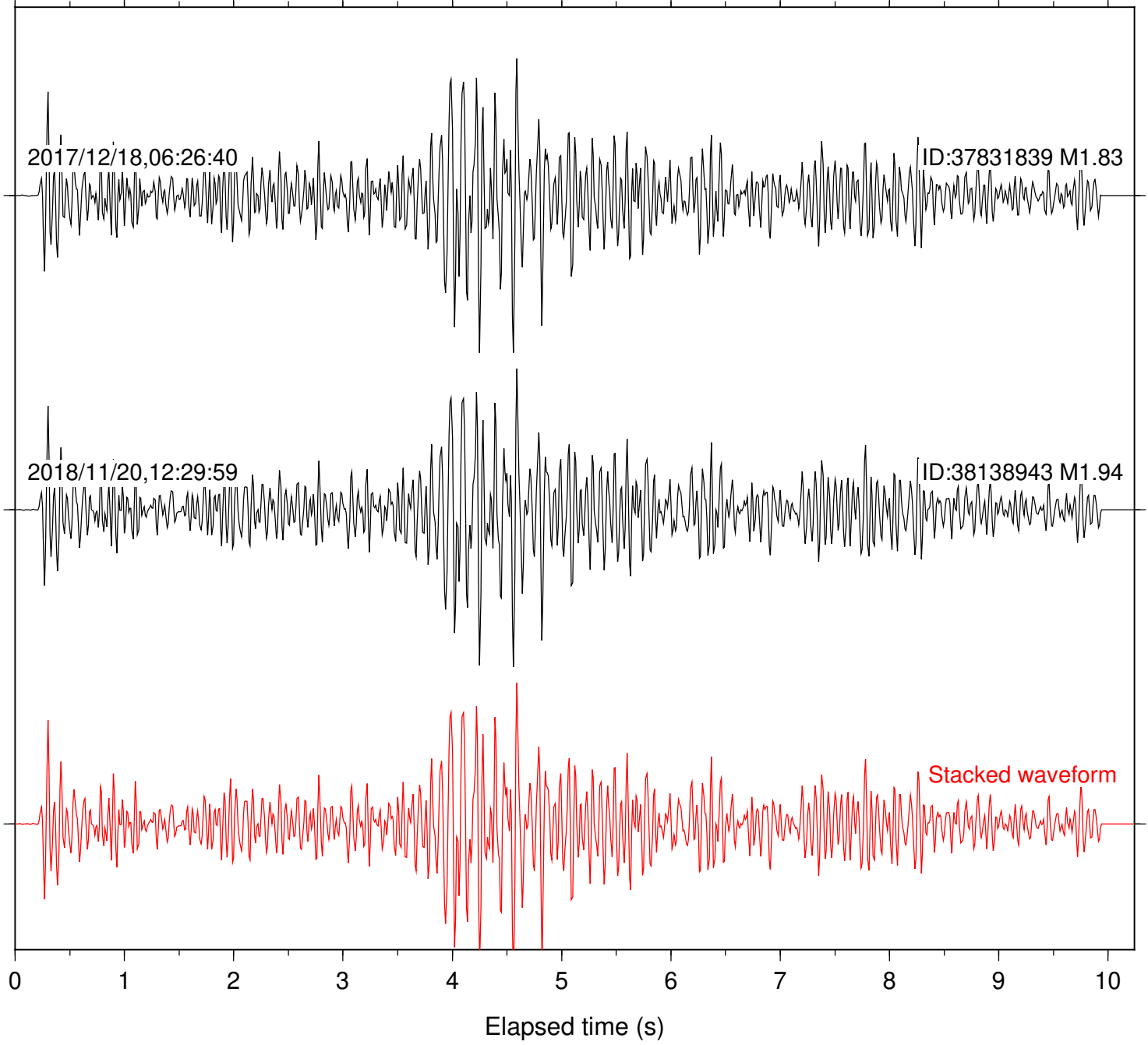
Station: FRD Com: HHZ

Focal depth: 3.00 km



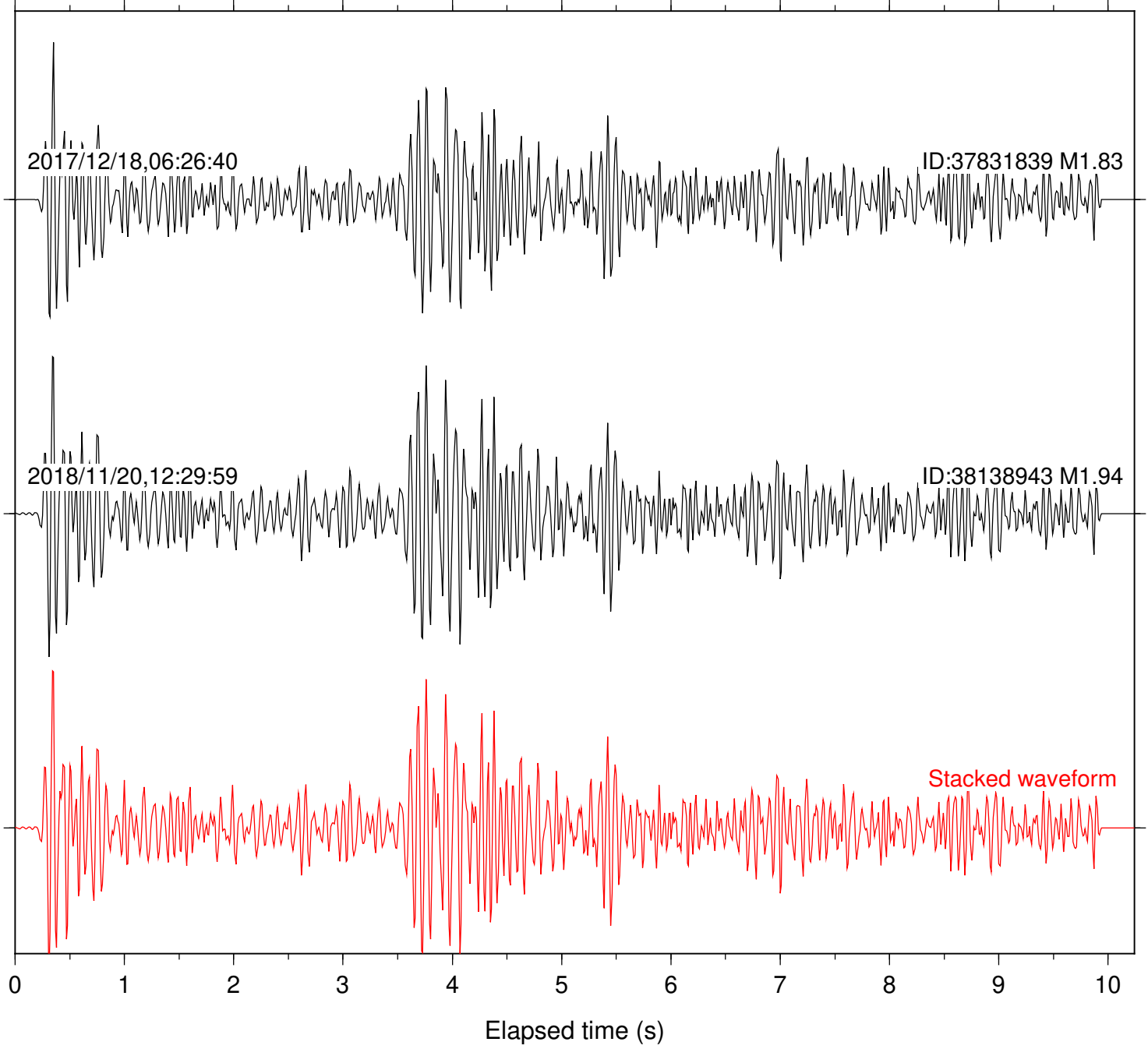
Station: HMT2 Com: HHZ

Focal depth: 3.00 km



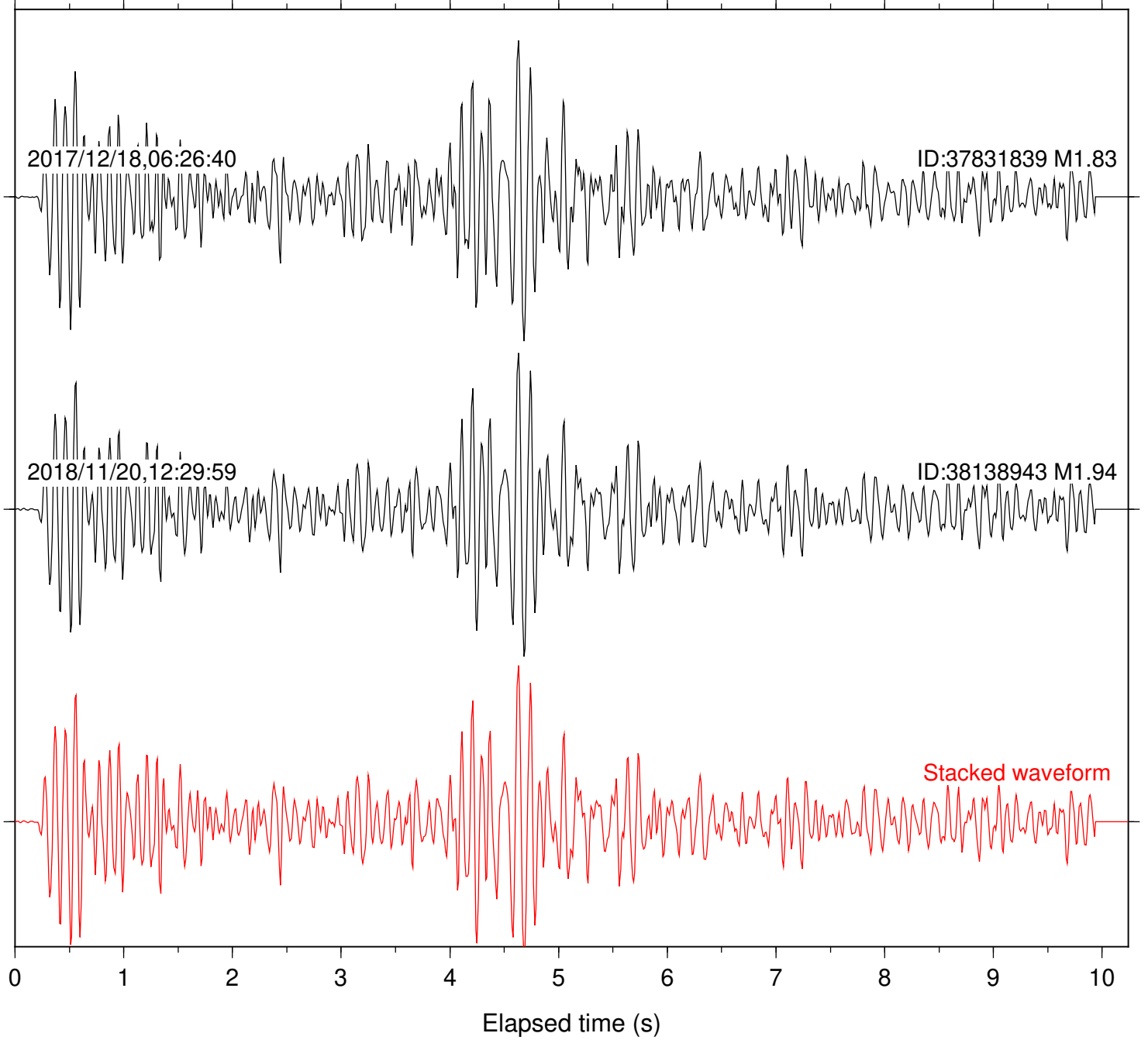
Station: KNW Com: HHZ

Focal depth: 3.00 km



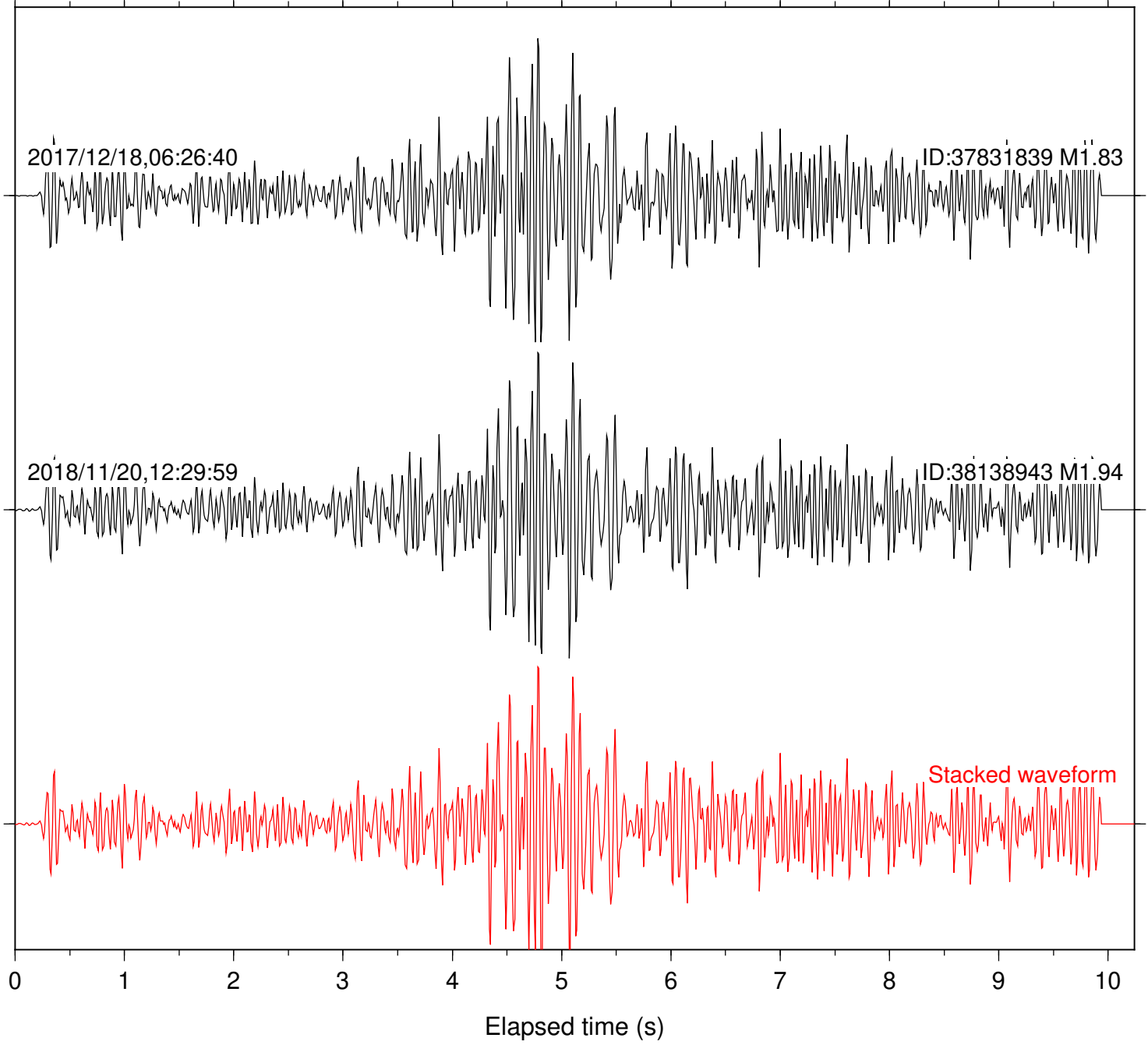
Station: LKH Com: HHZ

Focal depth: 3.00 km



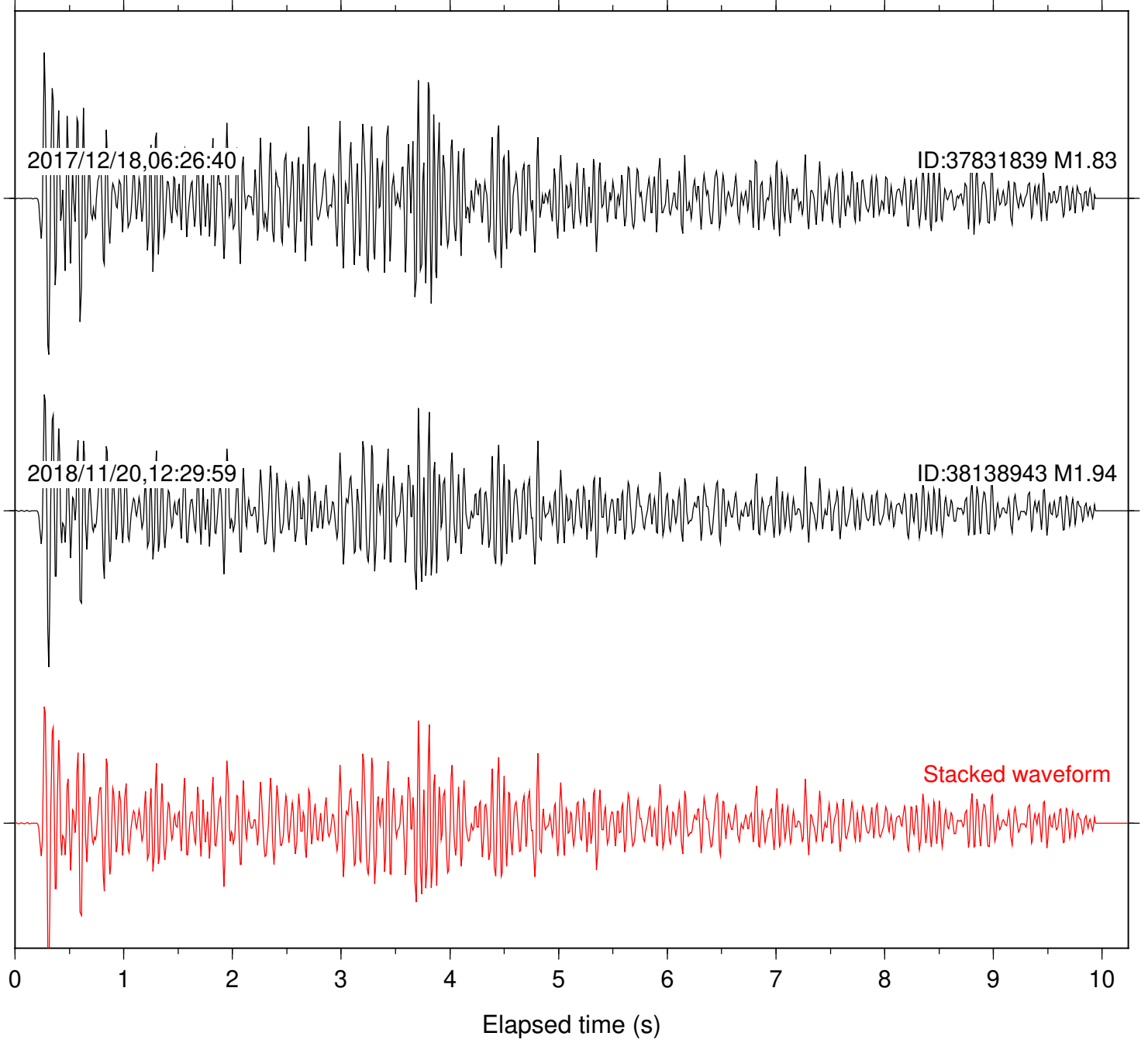
Station: PFO Com: HHZ

Focal depth: 3.00 km



Station: PLM Com: HHZ

Focal depth: 3.00 km



Station: POB2 Com: HHZ

Focal depth: 3.00 km

2017/12/18,06:26:40

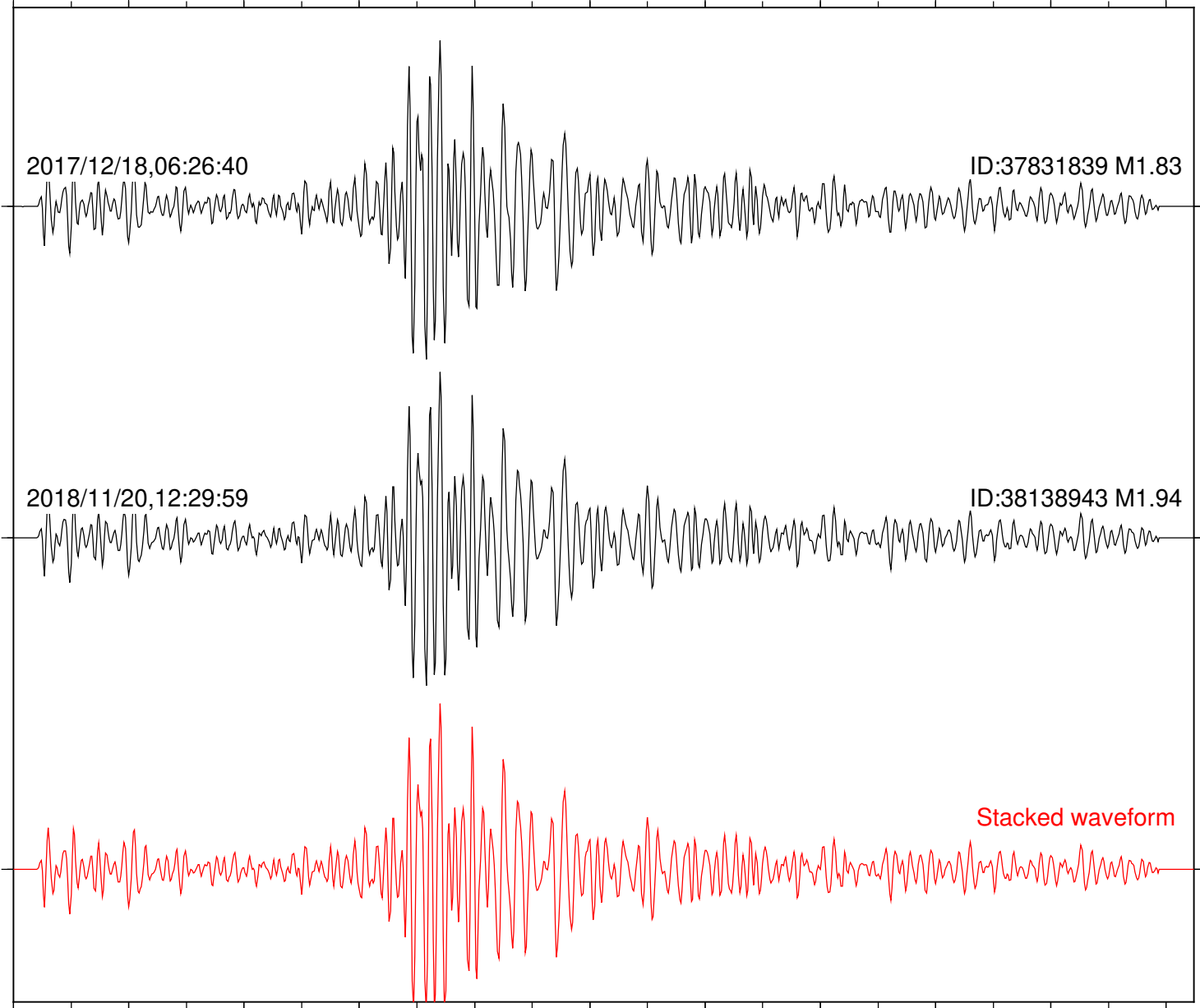
ID:37831839 M1.83

2018/11/20,12:29:59

ID:38138943 M1.94

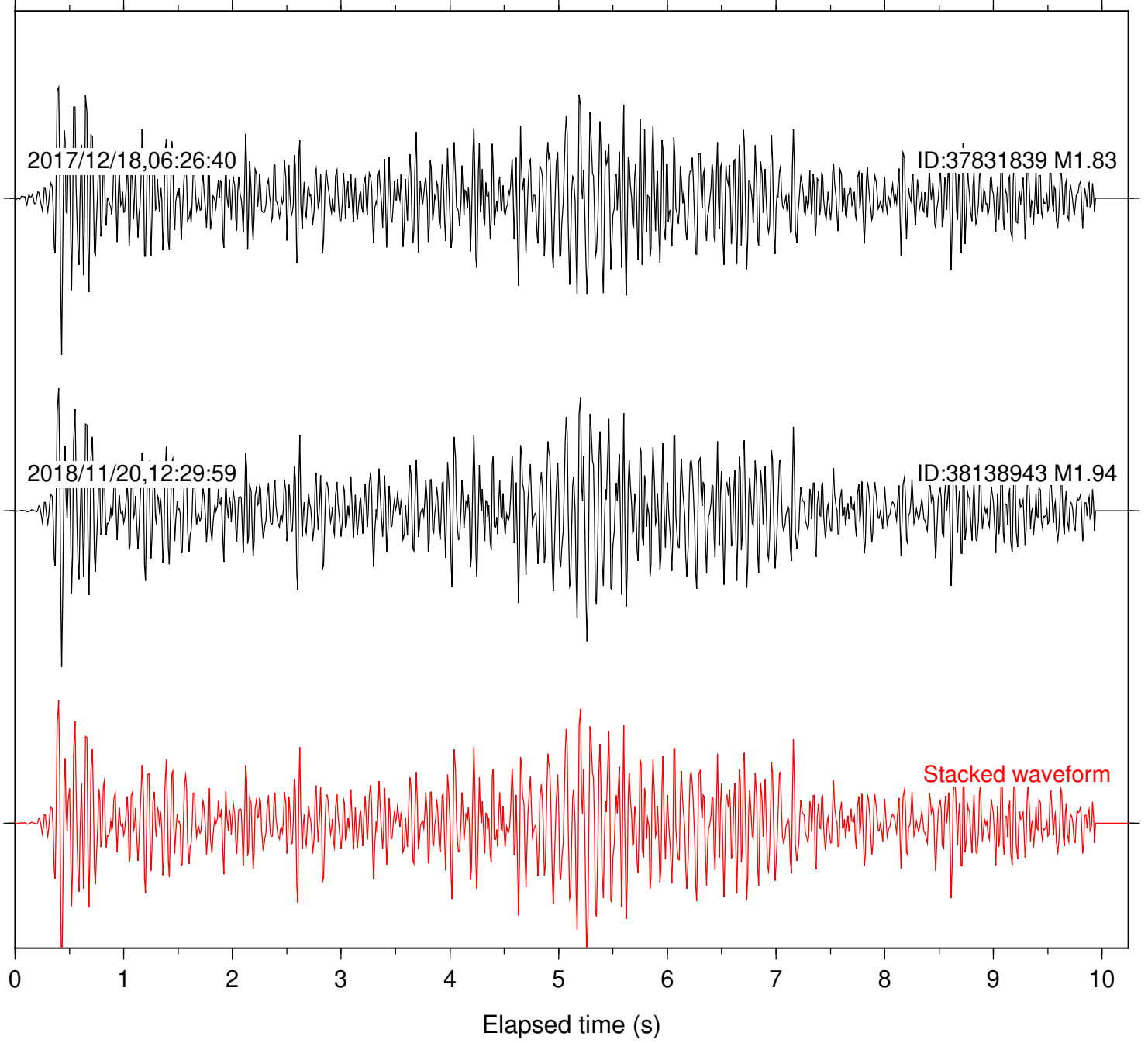
Stacked waveform

0 1 2 3 4 5 6 7 8 9 10
Elapsed time (s)



Station: SMER Com: HHZ

Focal depth: 3.00 km



Station: SND Com: HHZ

Focal depth: 3.00 km

