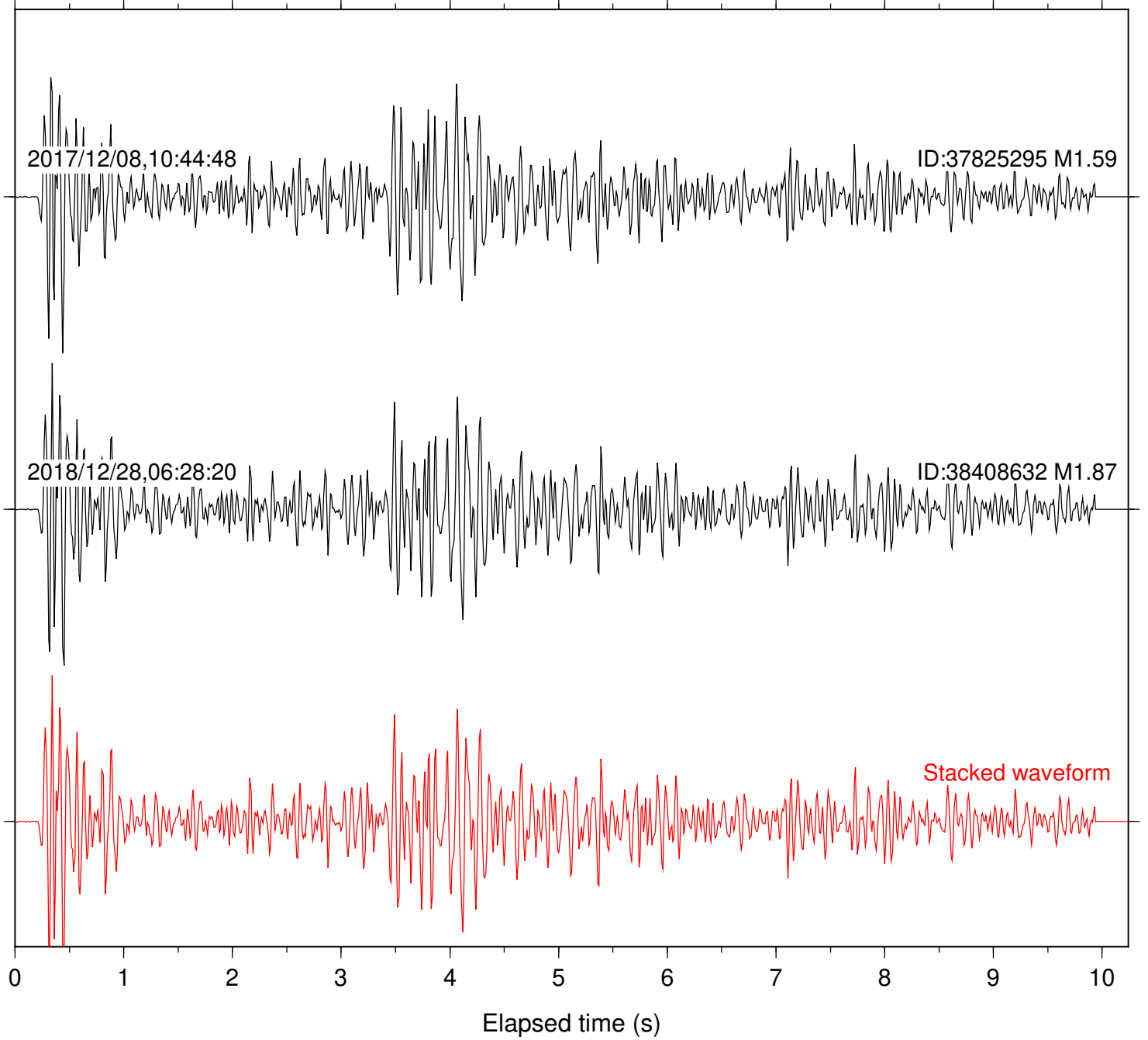


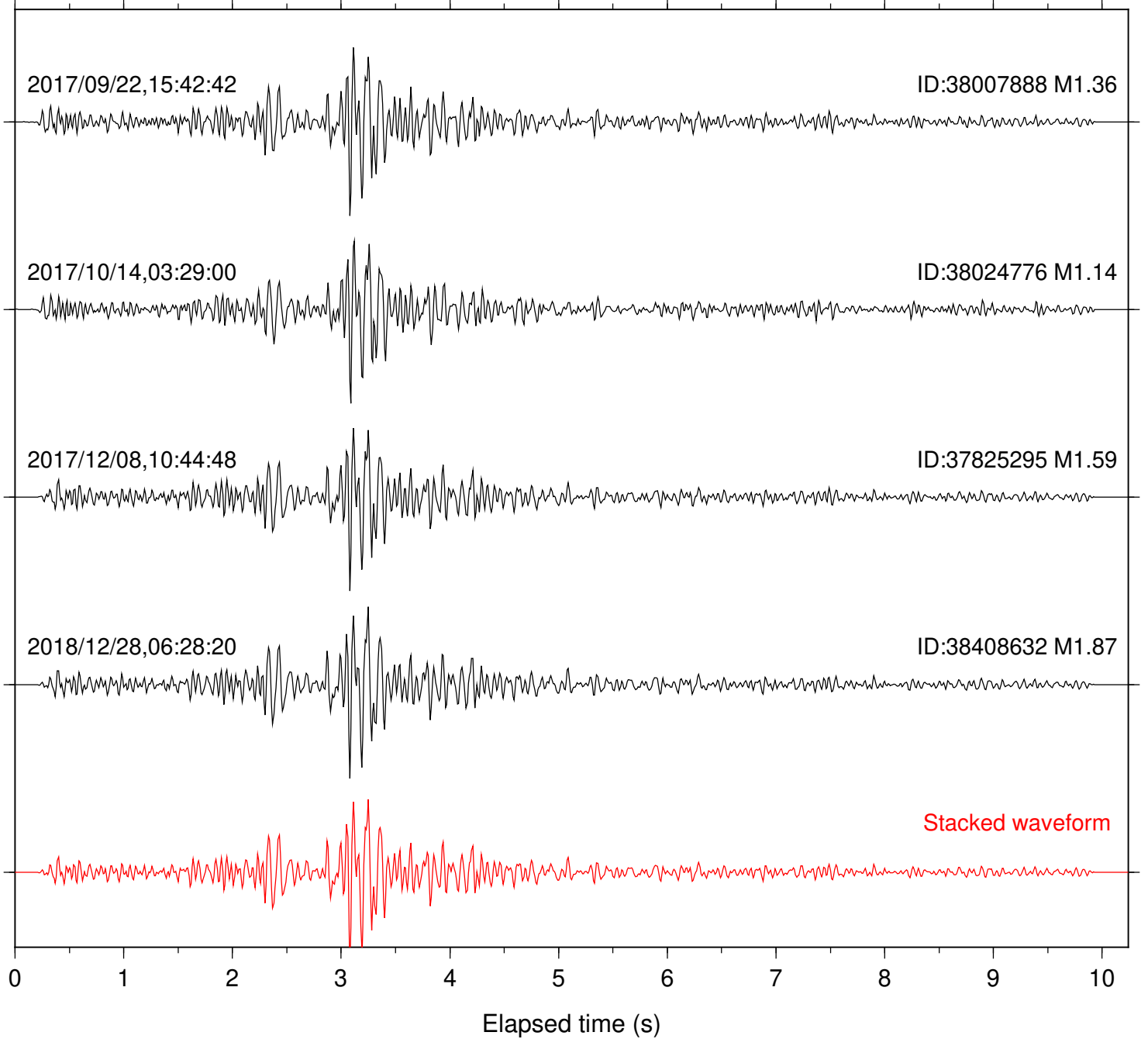
Station: B081 Com: EHZ

Focal depth: 6.18 km



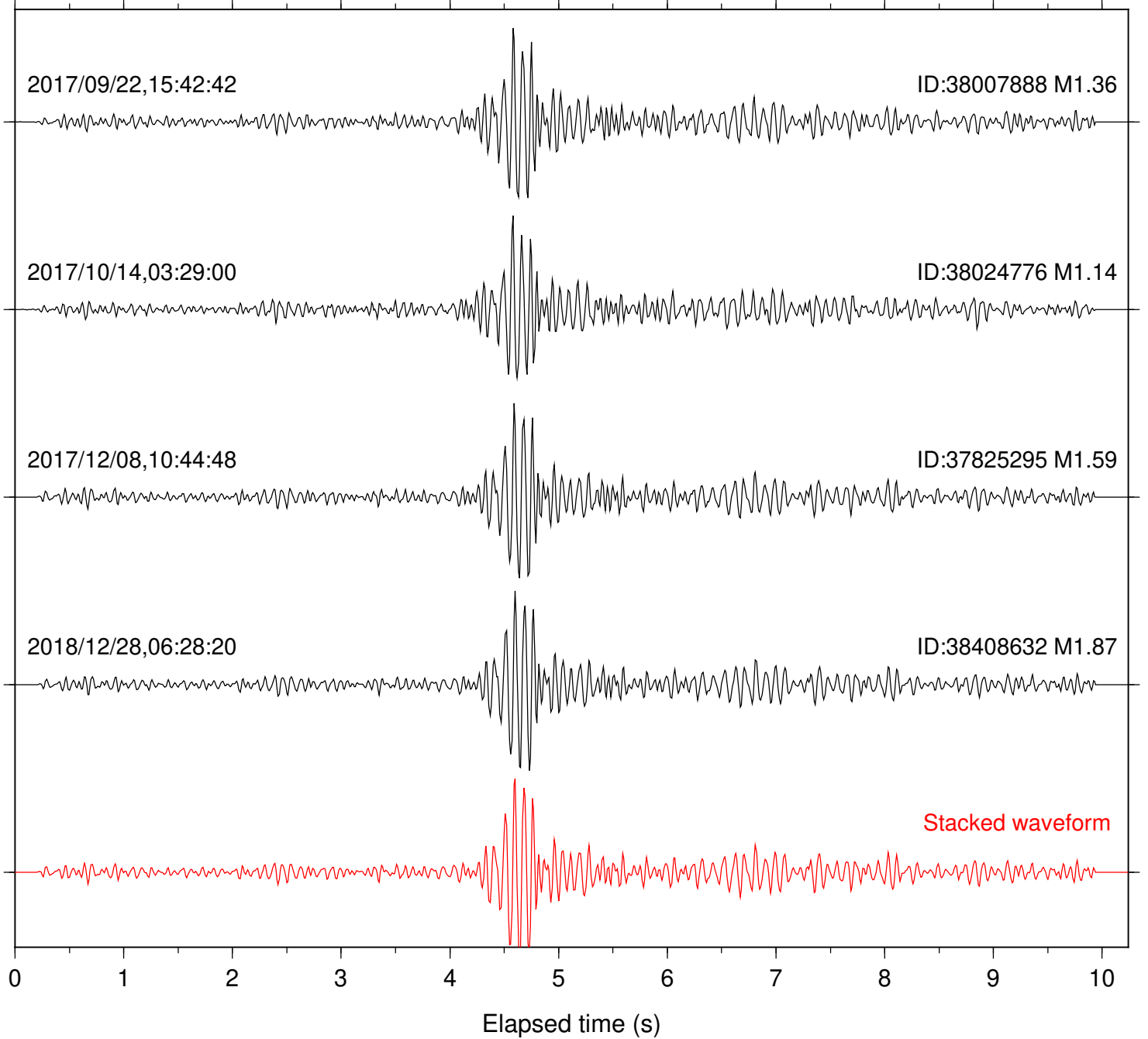
Station: B082 Com: EHZ

Focal depth: 6.18 km



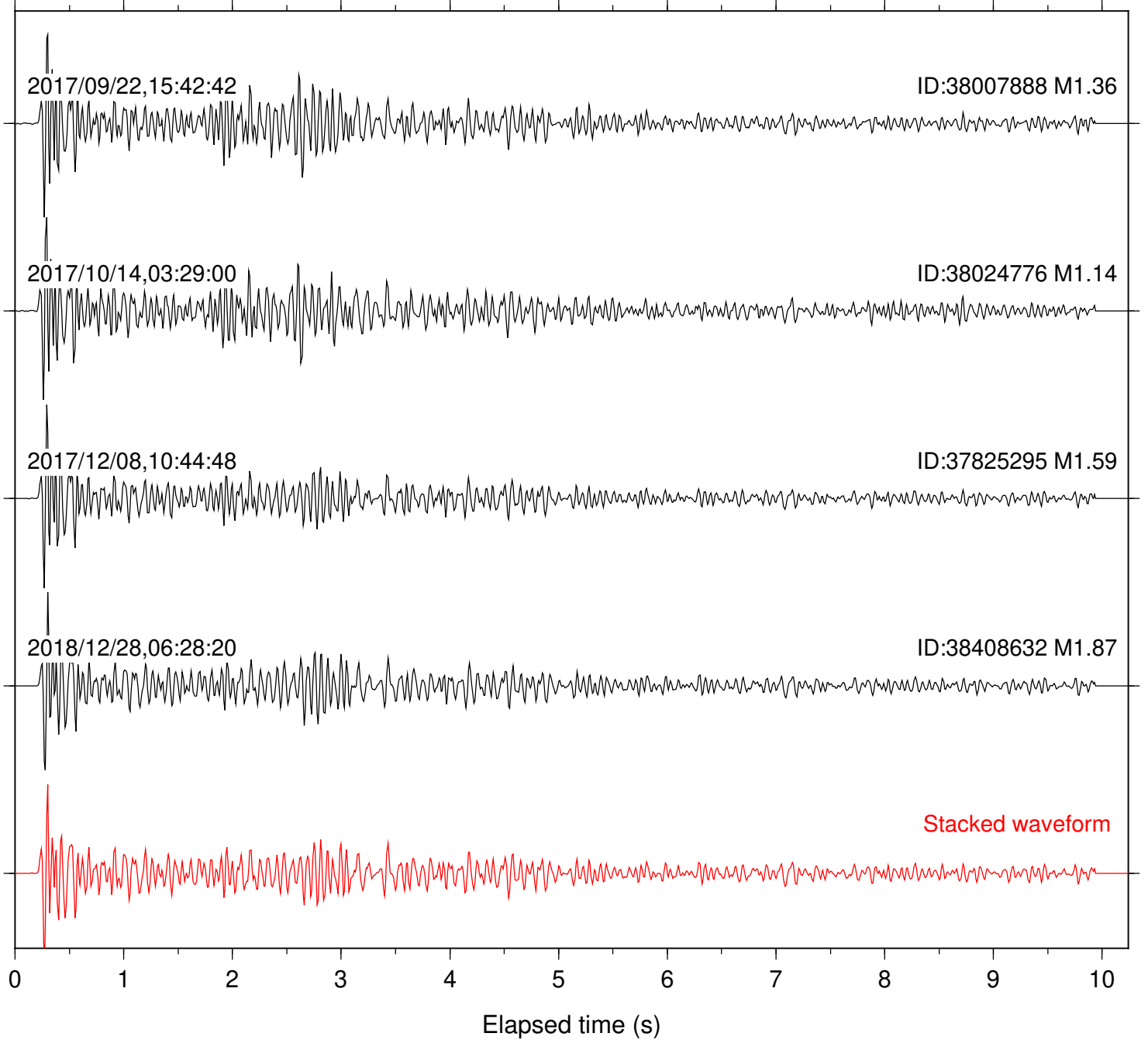
Station: B084 Com: EHZ

Focal depth: 6.18 km



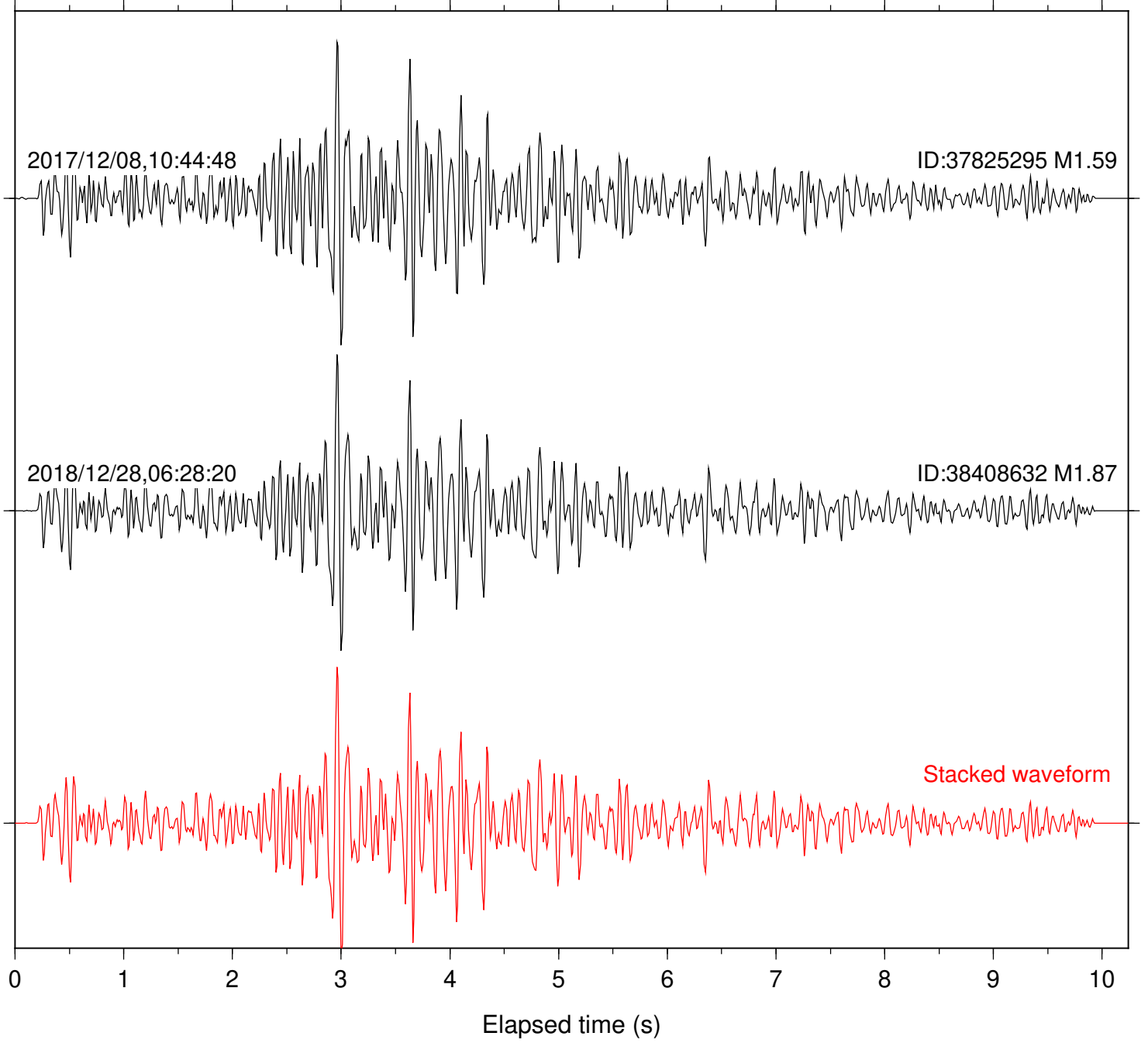
Station: B087 Com: EHZ

Focal depth: 6.18 km



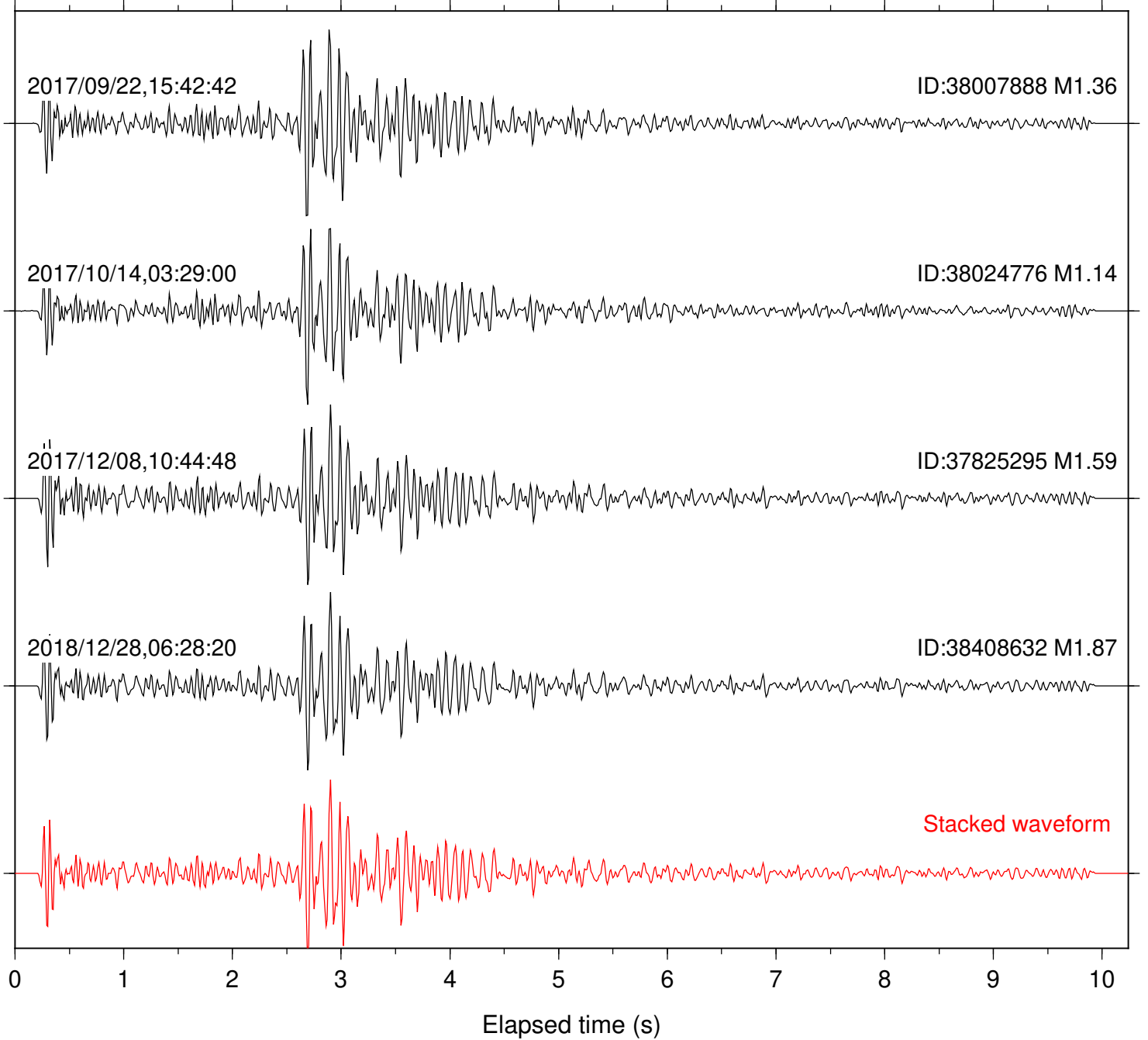
Station: B088 Com: EHZ

Focal depth: 6.18 km



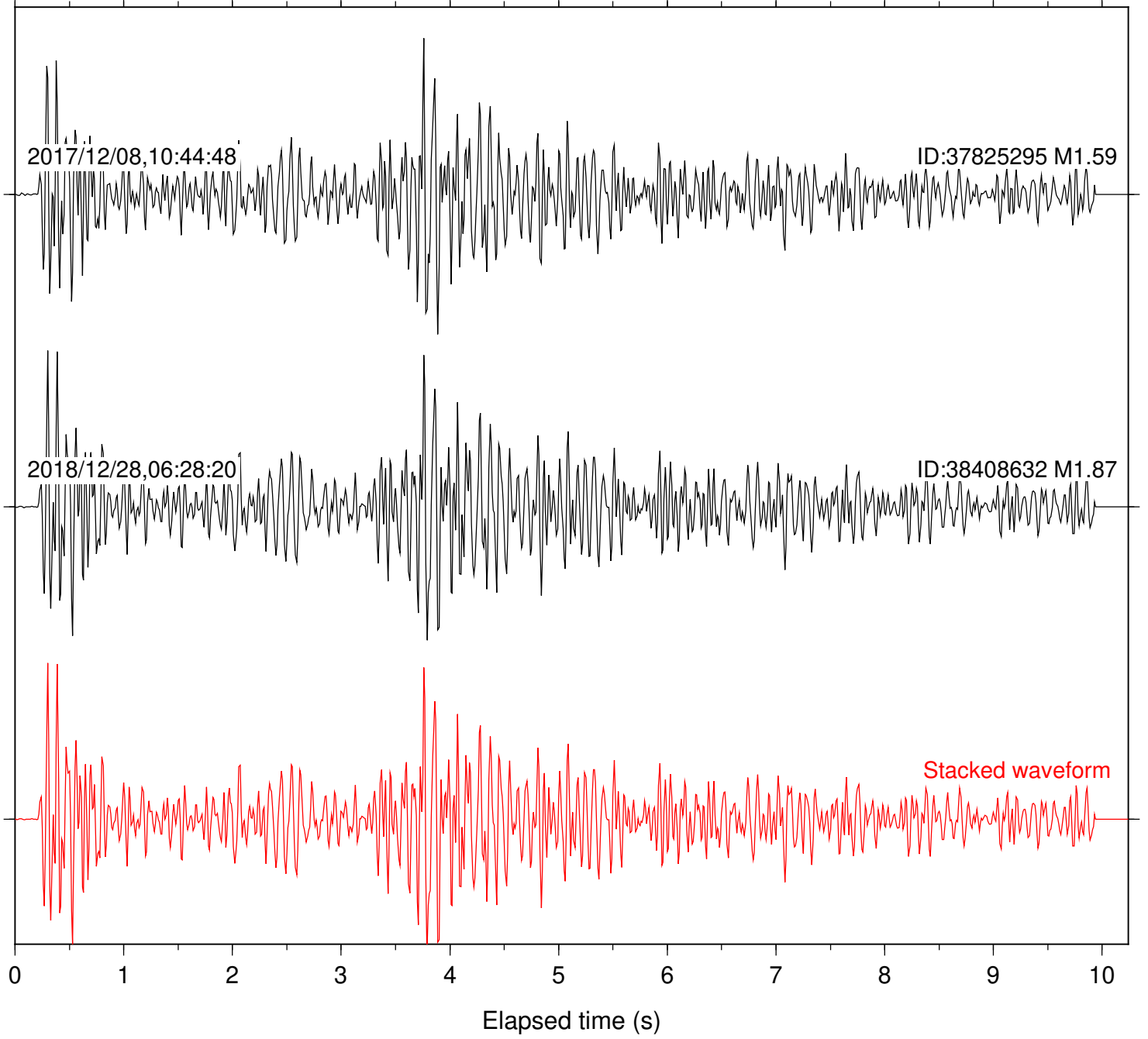
Station: B946 Com: EHZ

Focal depth: 6.18 km



Station: BAC Com: EHZ

Focal depth: 6.18 km



Station: BZN Com: HHZ

Focal depth: 6.18 km

2017/12/08,10:44:48

ID:37825295 M1.59

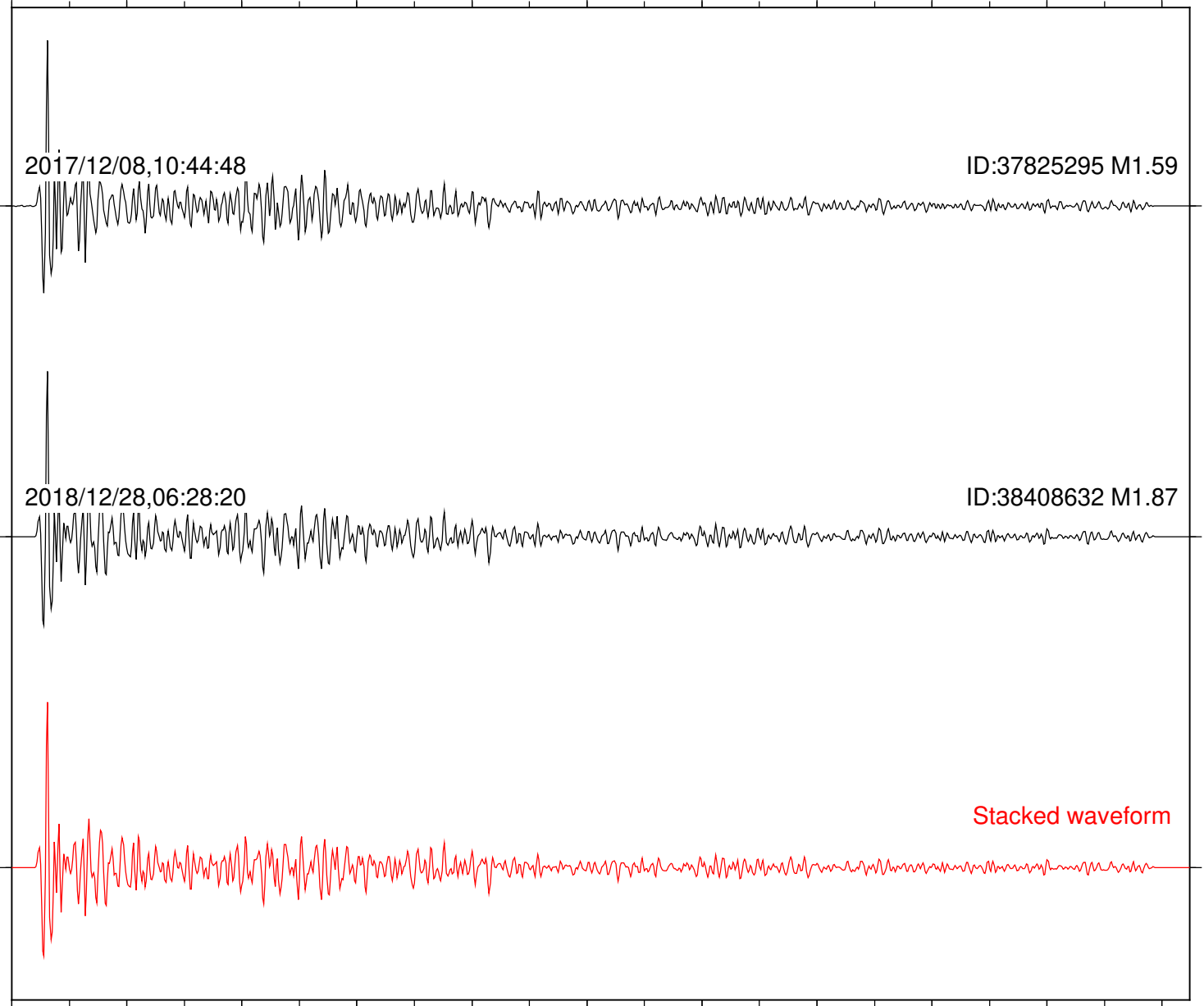
2018/12/28,06:28:20

ID:38408632 M1.87

Stacked waveform

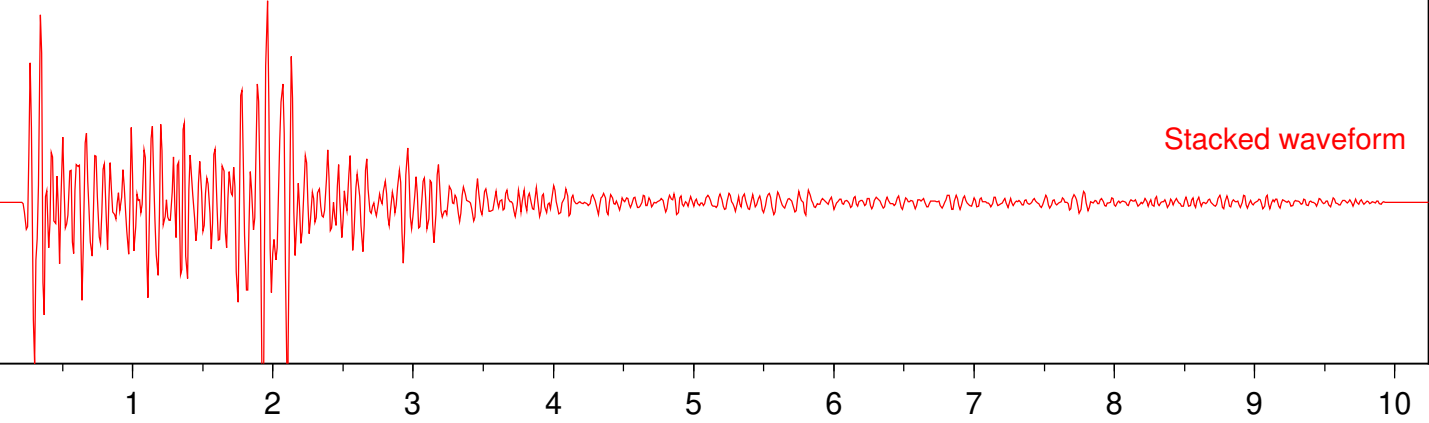

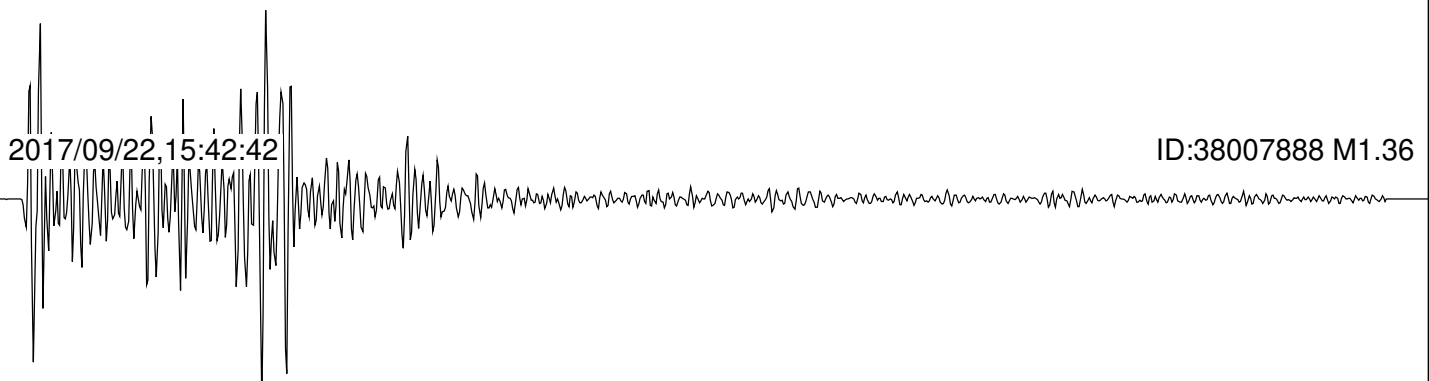
0 1 2 3 4 5 6 7 8 9 10

Elapsed time (s)



Station: CRY Com: HHZ

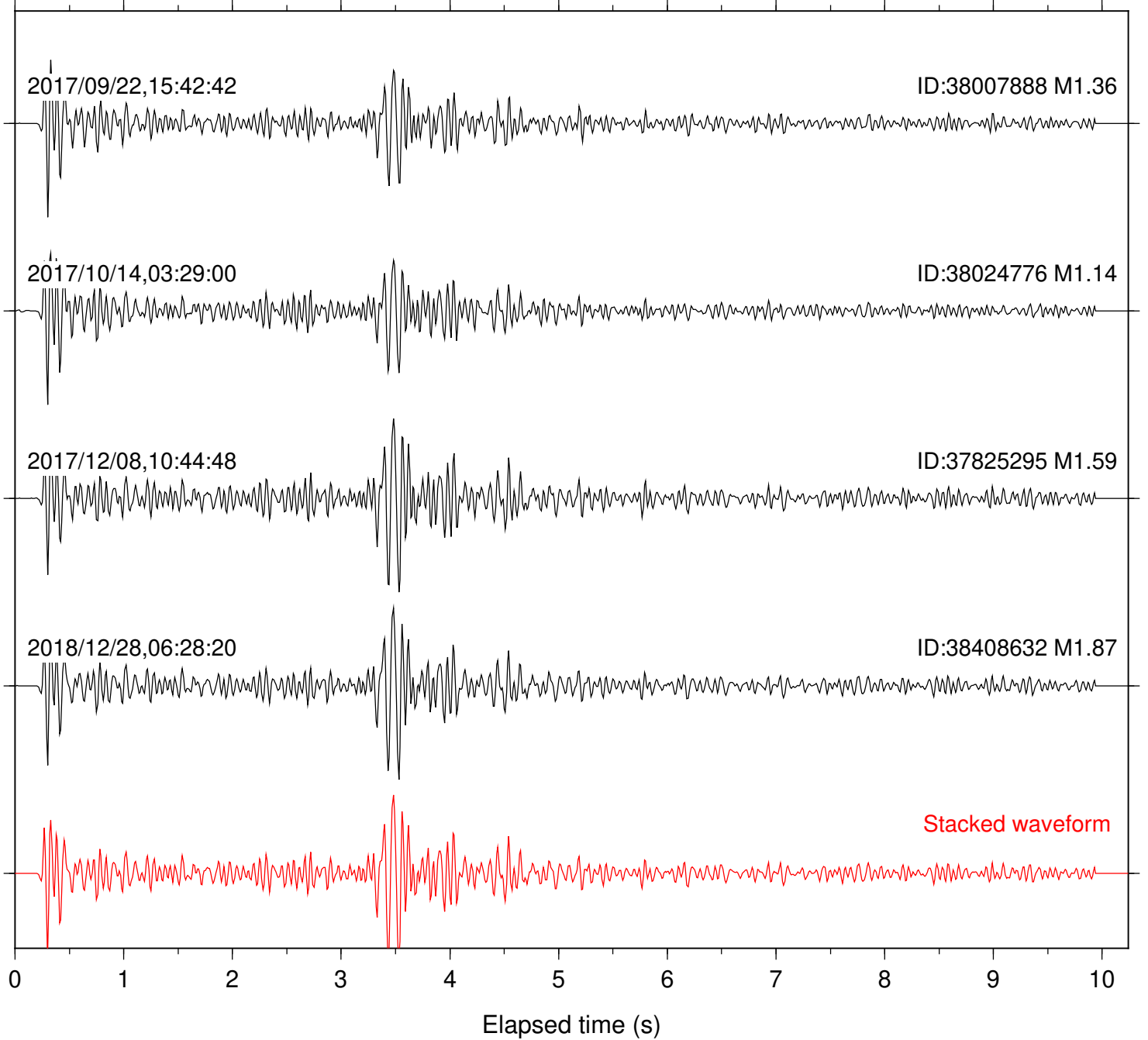
Focal depth: 6.17 km



0 1 2 3 4 5 6 7 8 9 10
Elapsed time (s)

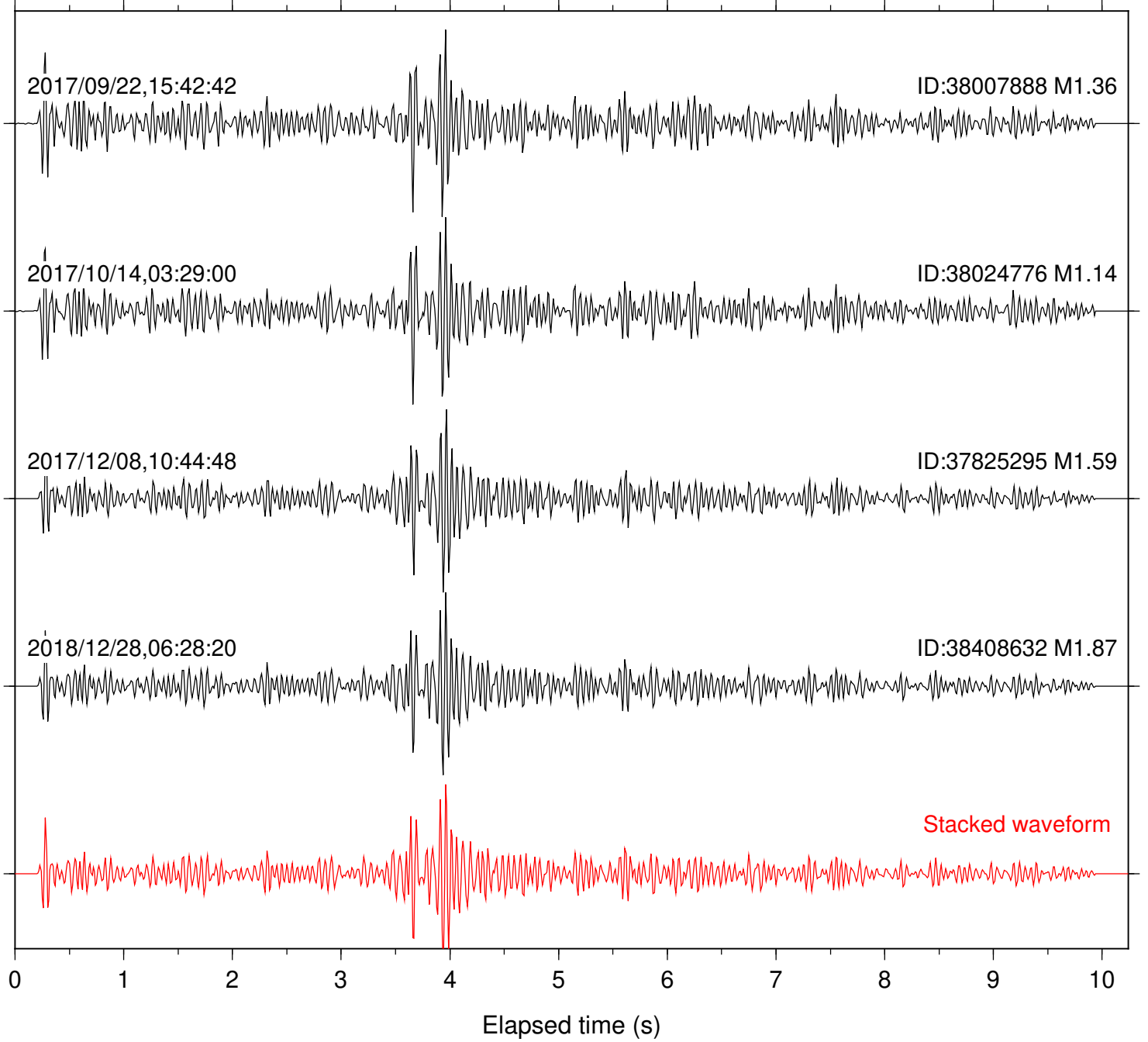
Station: CSH Com: HHZ

Focal depth: 6.18 km



Station: DGR Com: HHZ

Focal depth: 6.18 km



Station: DNR Com: HHZ

Focal depth: 6.18 km

2017/09/22,15:42:42

ID:38007888 M1.36

2017/10/14,03:29:00

ID:38024776 M1.14

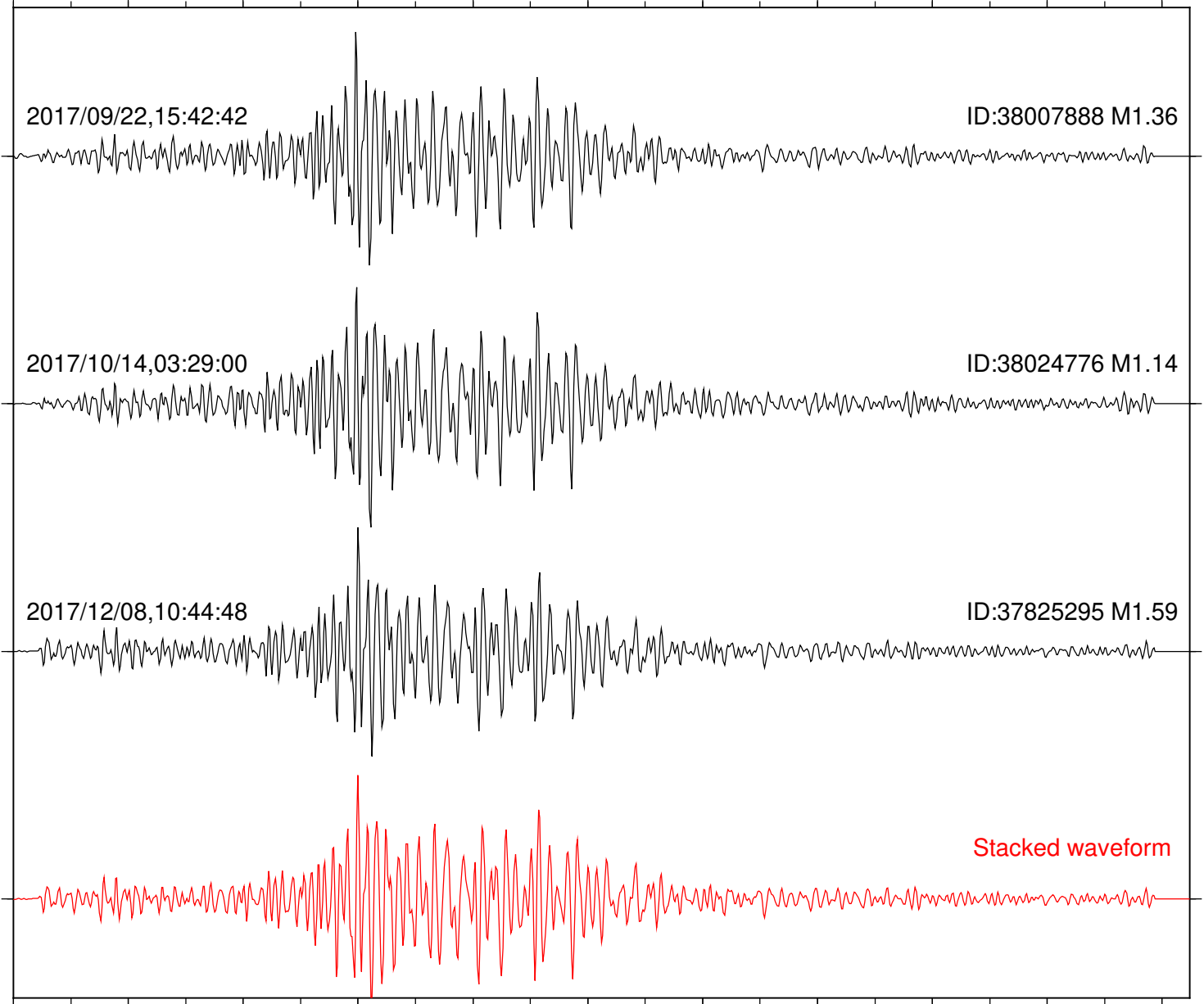
2017/12/08,10:44:48

ID:37825295 M1.59

Stacked waveform

0 1 2 3 4 5 6 7 8 9 10

Elapsed time (s)



Station: FRD Com: HHZ

Focal depth: 6.18 km

2017/12/08,10:44:48

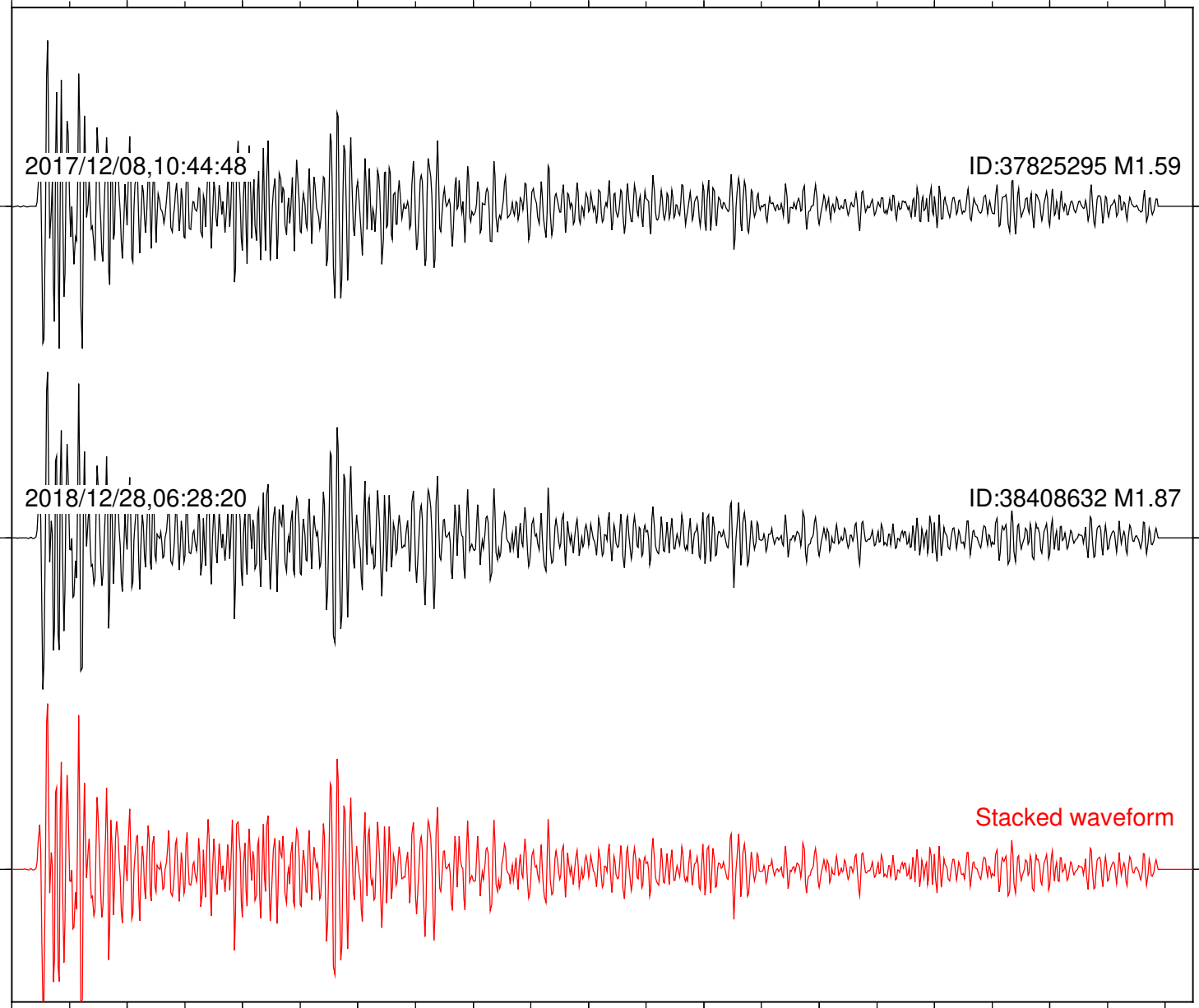
ID:37825295 M1.59

2018/12/28,06:28:20

ID:38408632 M1.87

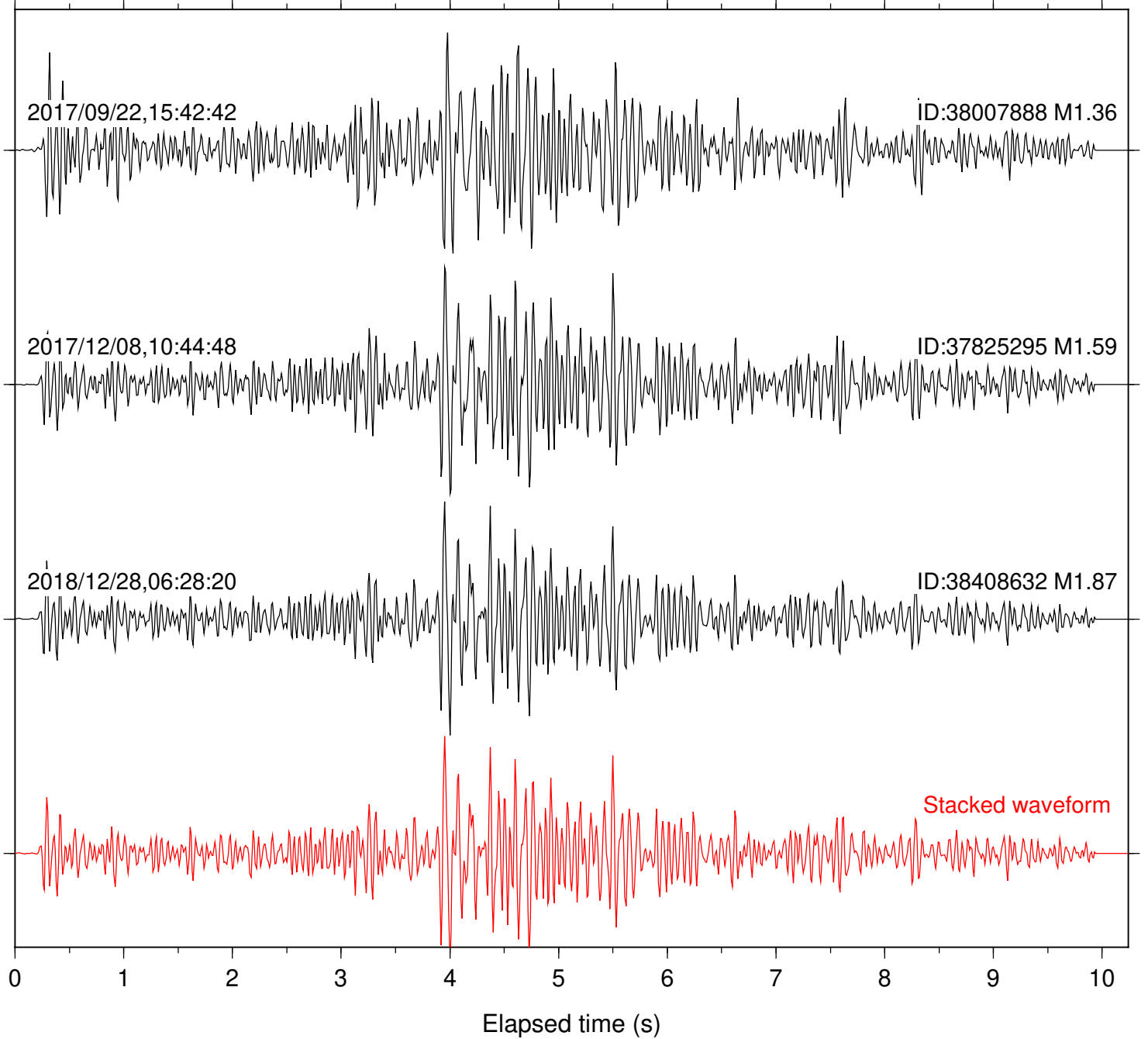
Stacked waveform

0 1 2 3 4 5 6 7 8 9 10
Elapsed time (s)



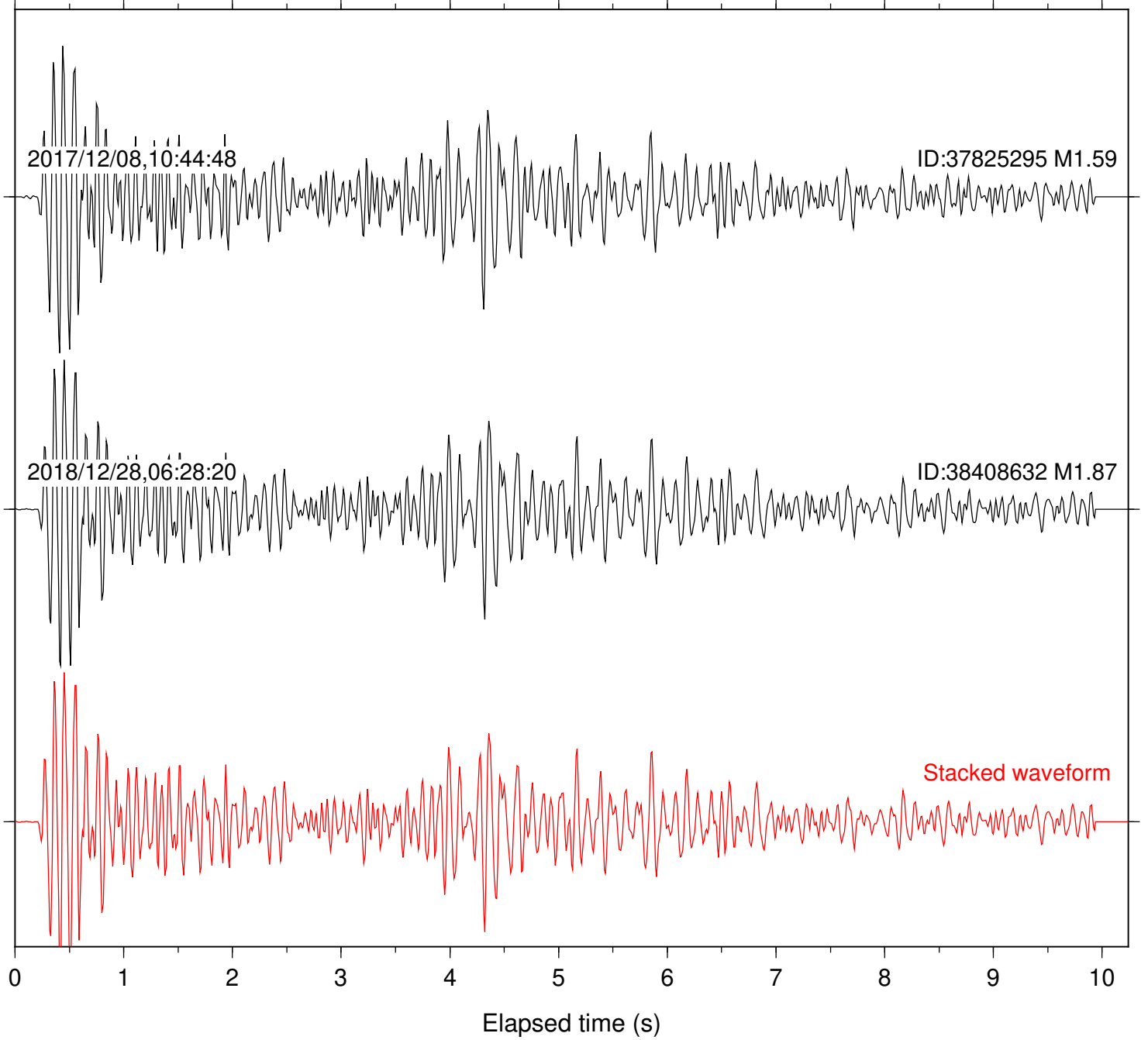
Station: HMT2 Com: HHZ

Focal depth: 6.18 km



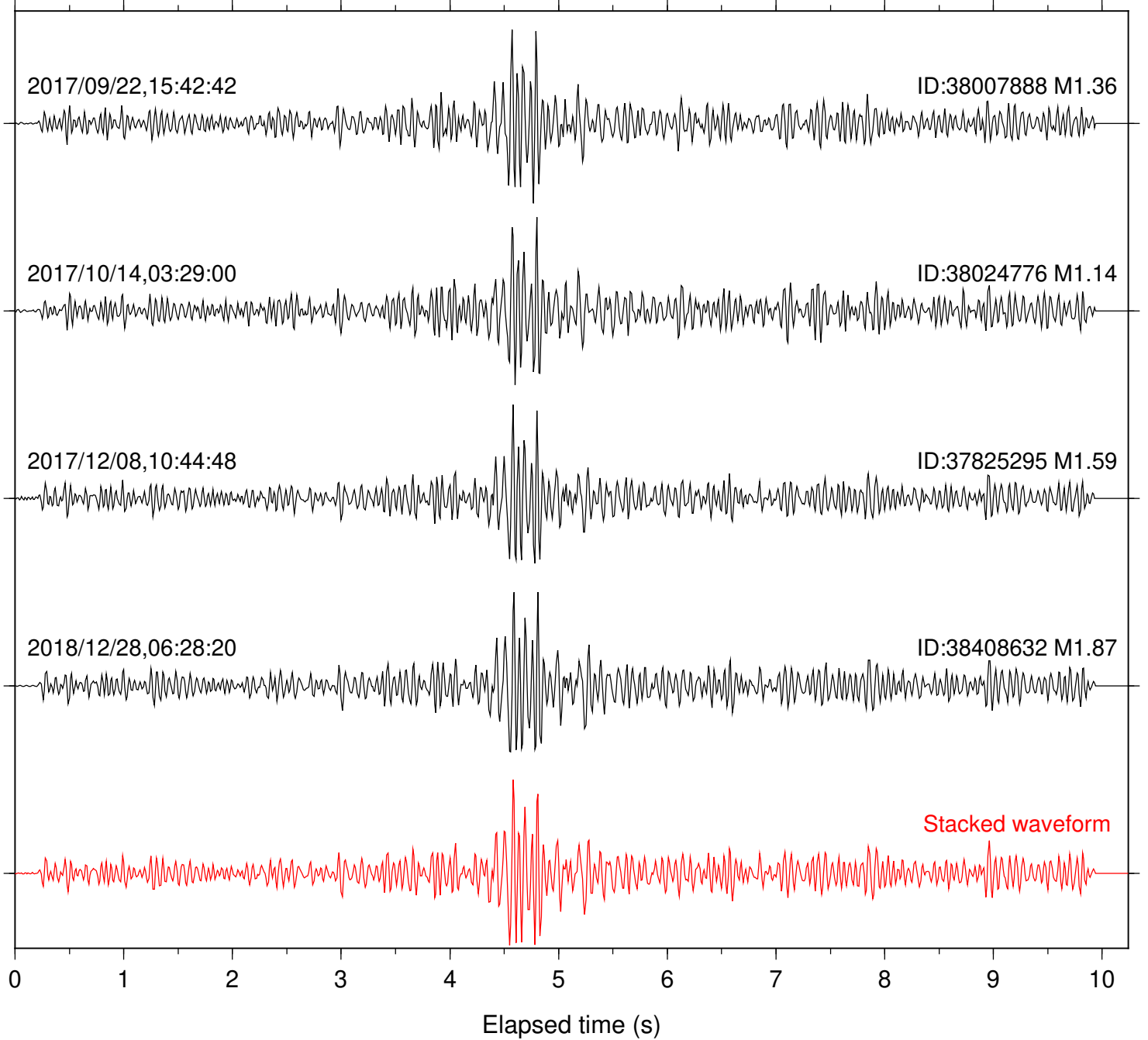
Station: LKH Com: HHZ

Focal depth: 6.18 km



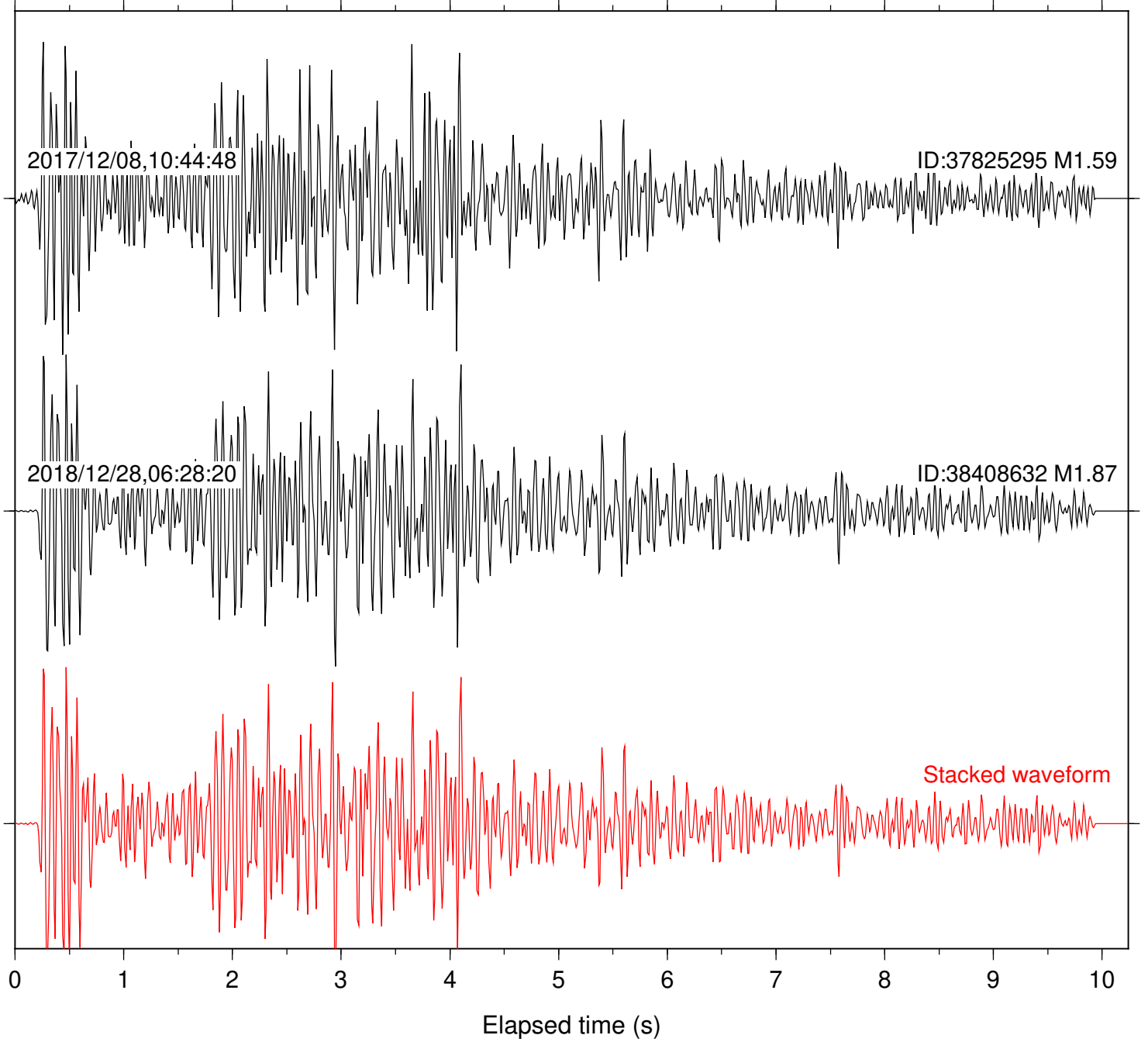
Station: PFO Com: HHZ

Focal depth: 6.18 km



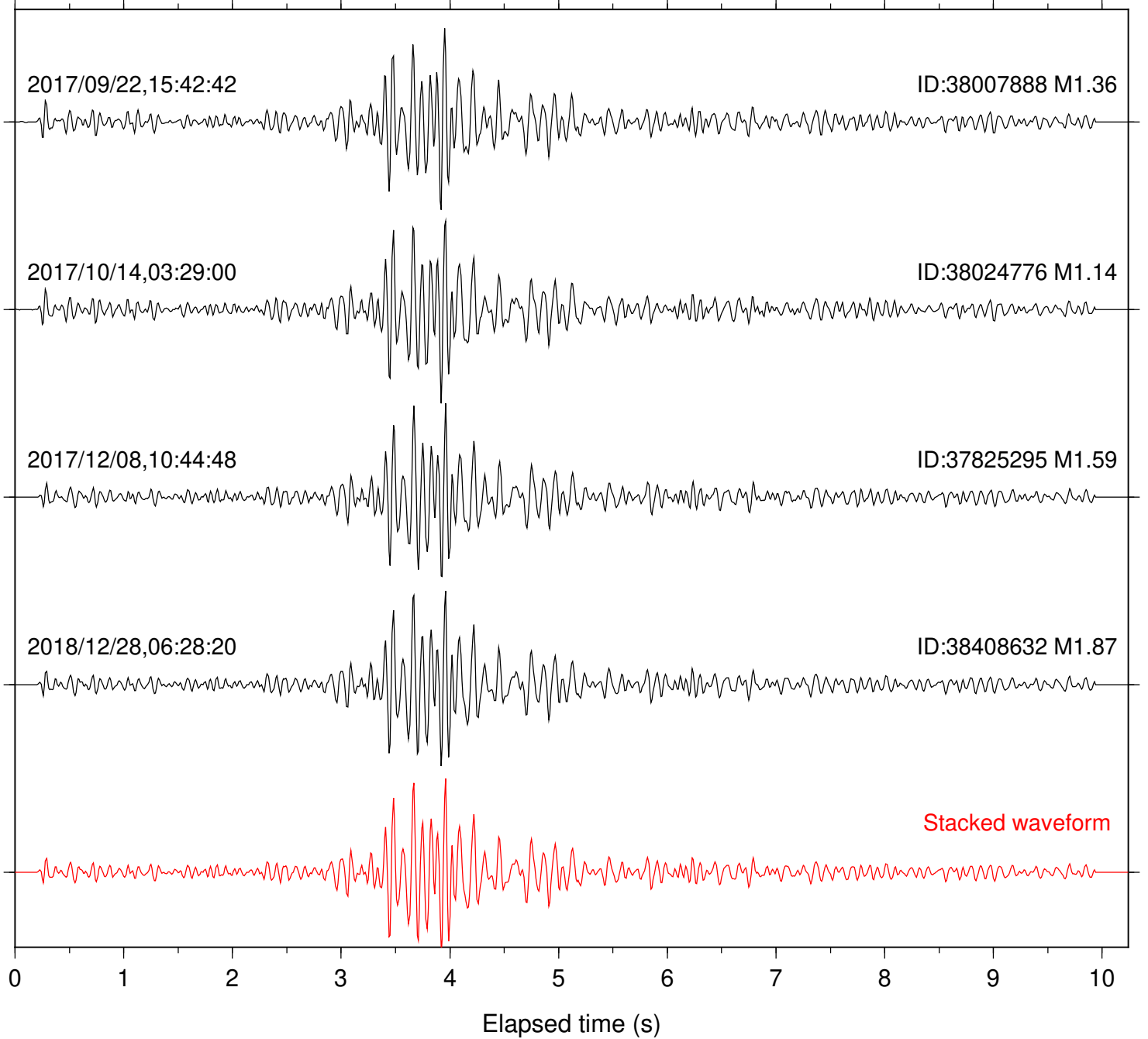
Station: PLM Com: HHZ

Focal depth: 6.18 km



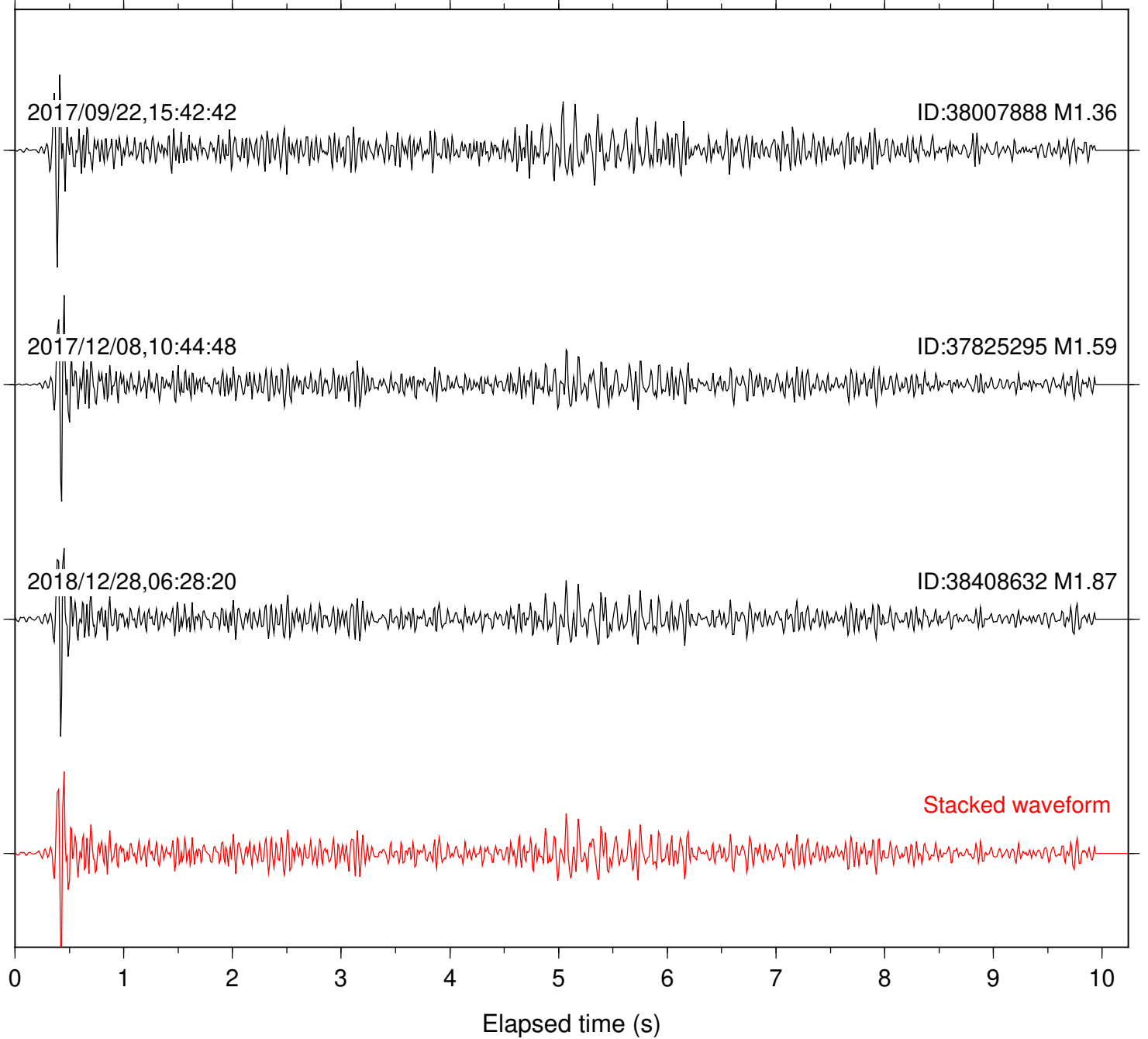
Station: POB2 Com: HHZ

Focal depth: 6.18 km



Station: SMER Com: HHZ

Focal depth: 6.18 km



Station: SND Com: HHZ

Focal depth: 6.18 km

