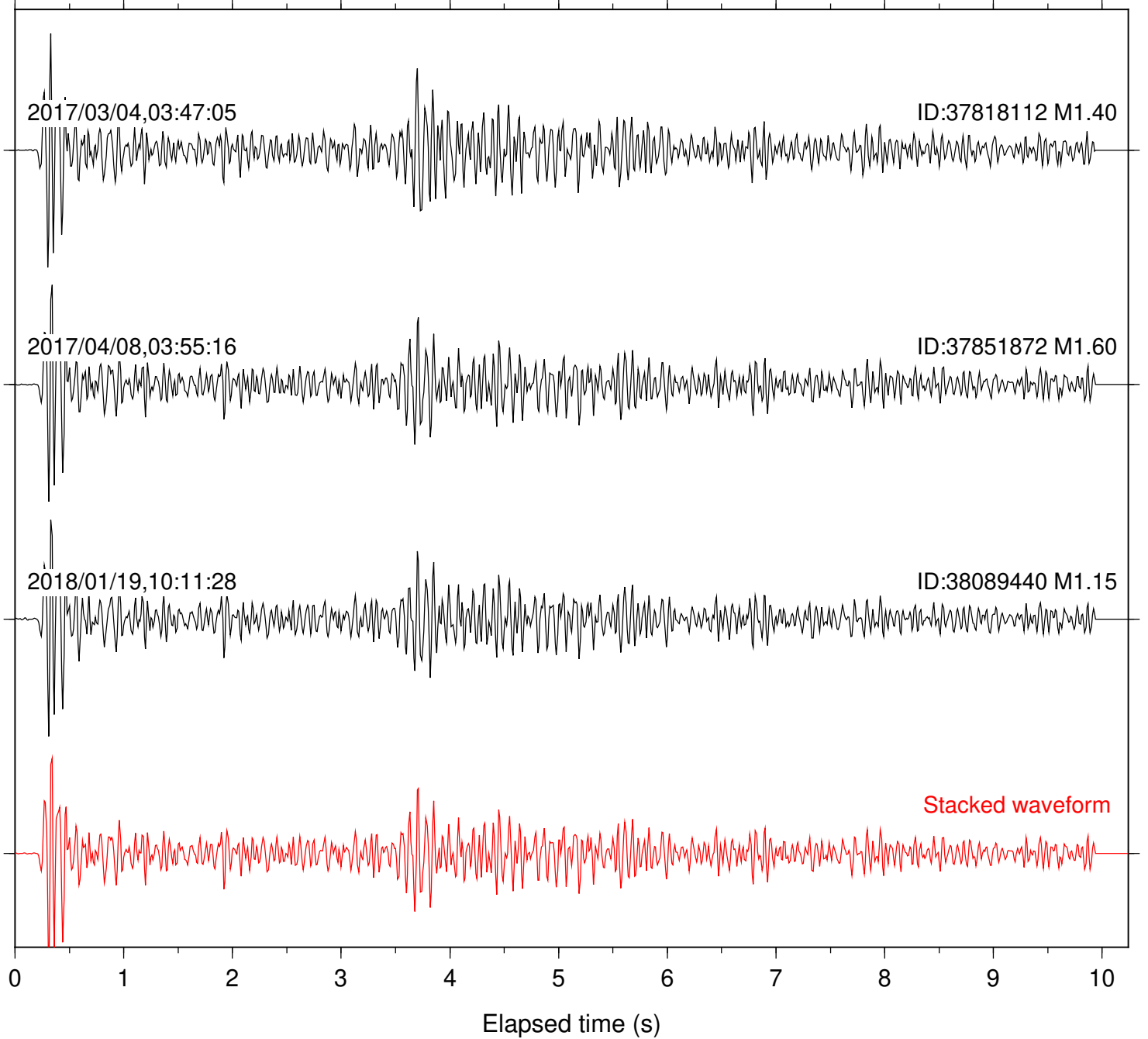


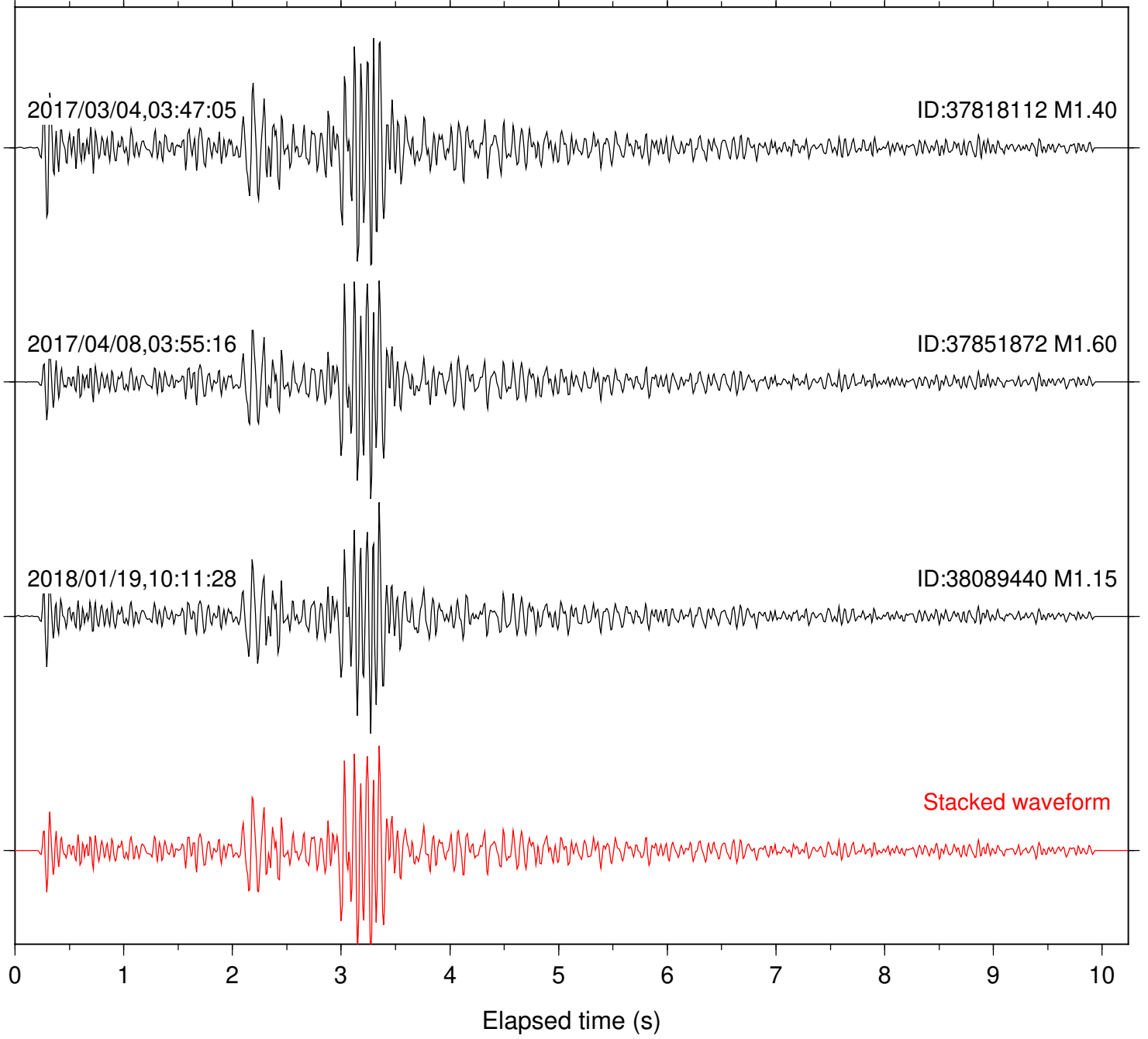
Station: B081 Com: EHZ

Focal depth: 5.78 km



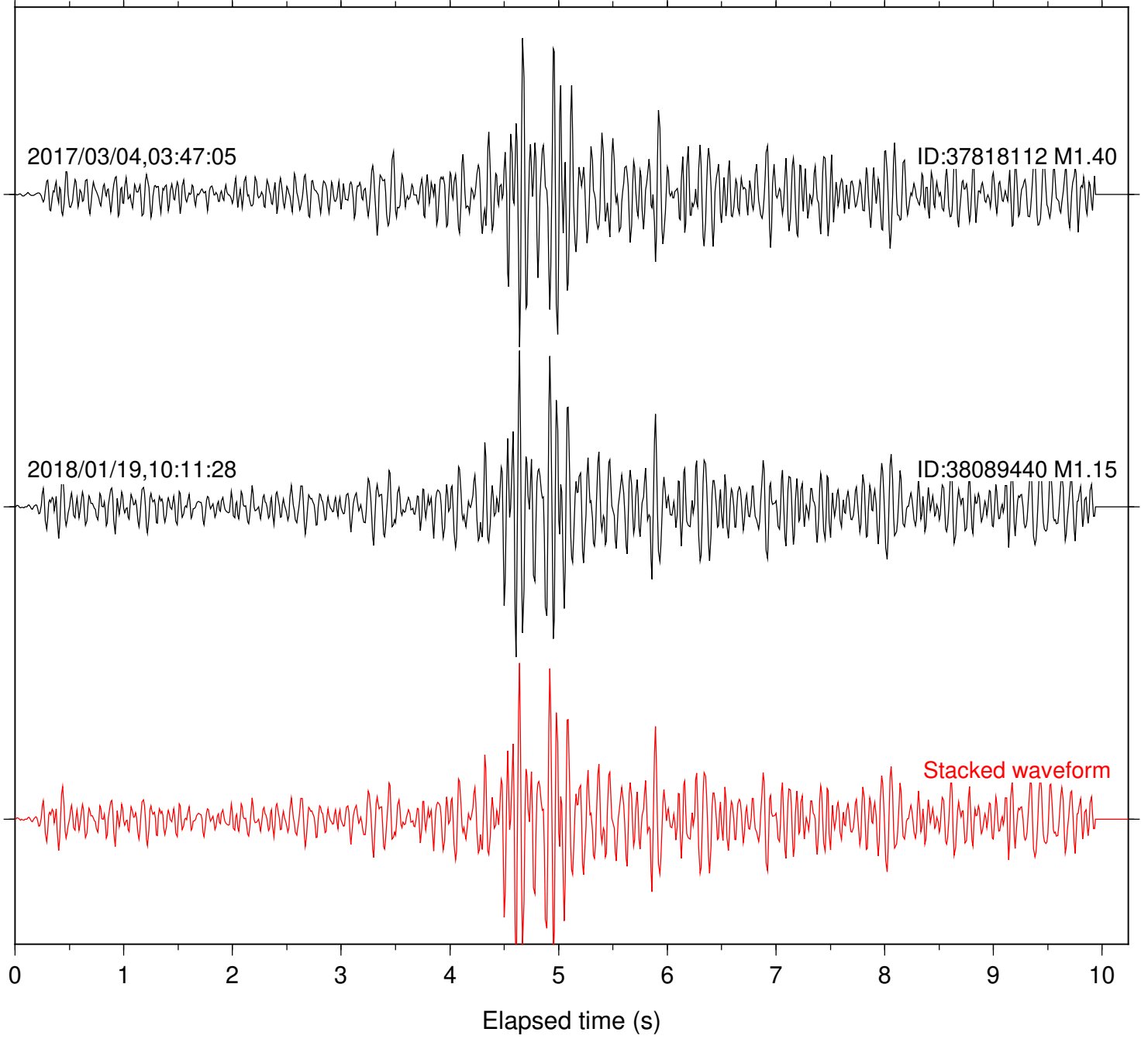
Station: B082 Com: EHZ

Focal depth: 5.78 km



Station: B084 Com: EHZ

Focal depth: 5.78 km



Station: B087 Com: EHZ

Focal depth: 5.78 km

2017/03/04,03:47:05

ID:37818112 M1.40

2017/04/08,03:55:16

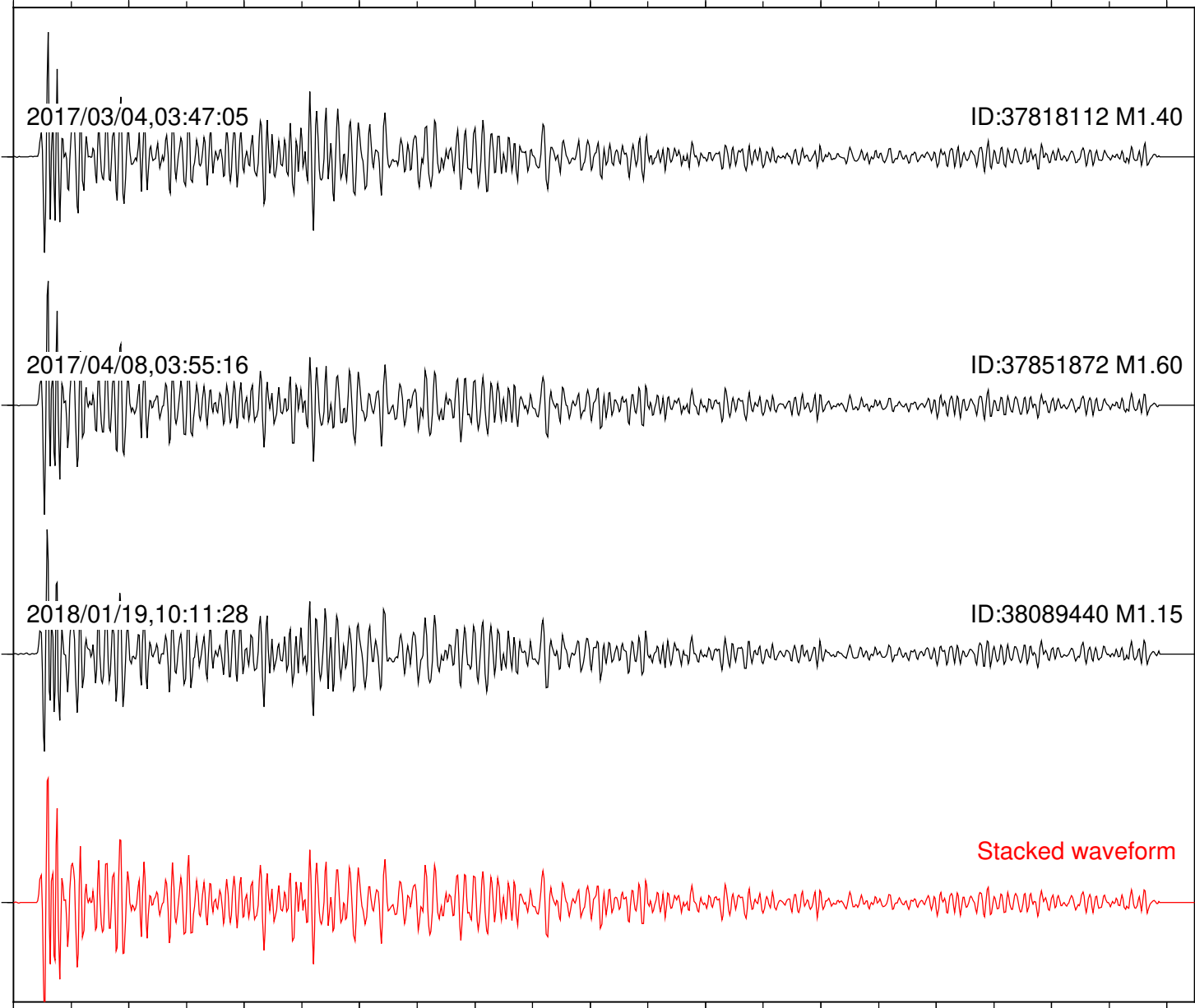
ID:37851872 M1.60

2018/01/19,10:11:28

ID:38089440 M1.15

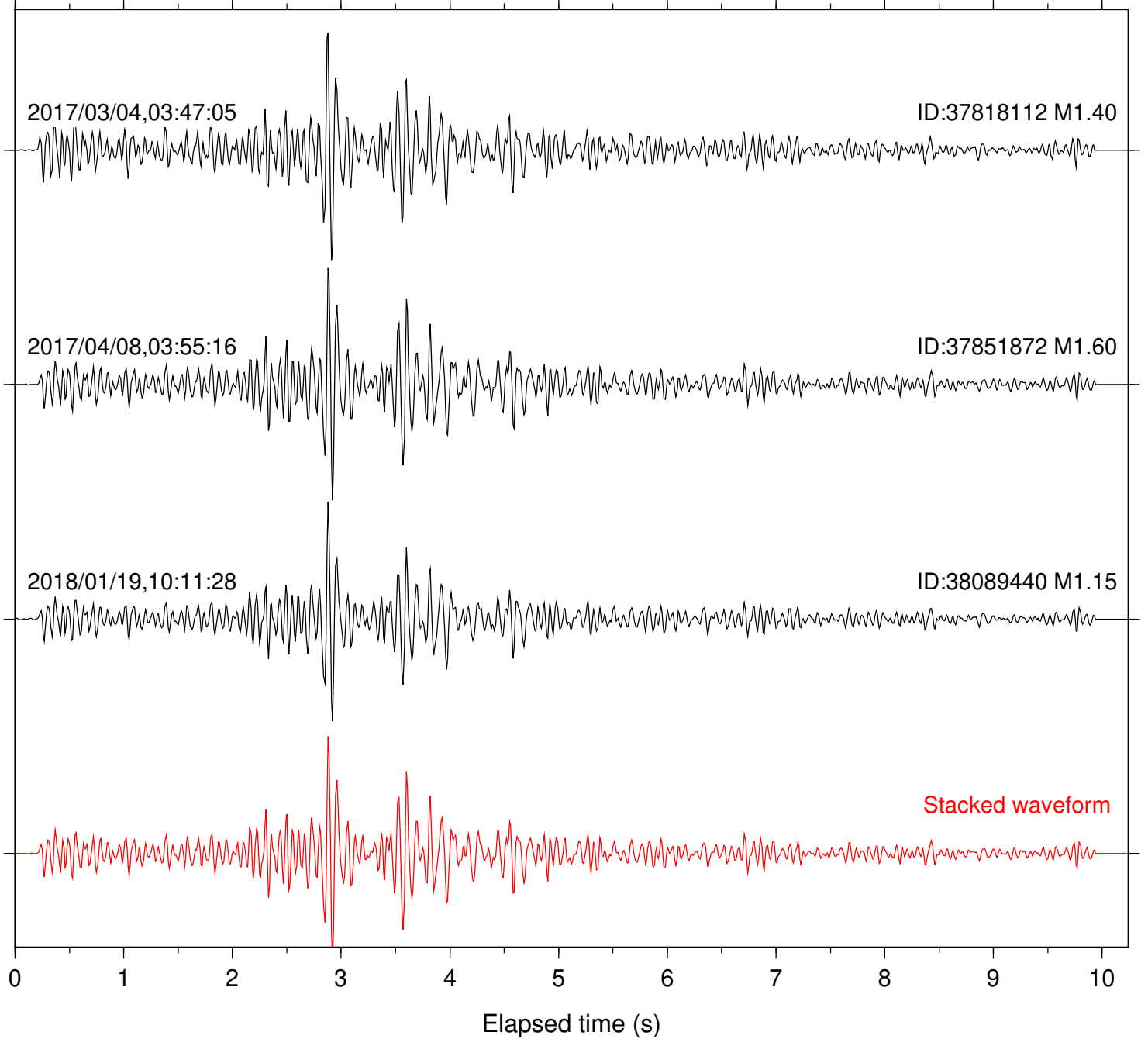
Stacked waveform

0 1 2 3 4 5 6 7 8 9 10
Elapsed time (s)



Station: B088 Com: EHZ

Focal depth: 5.78 km



Station: B093 Com: EHZ

Focal depth: 5.78 km

2017/03/04,03:47:05

ID:37818112 M1.40

2017/04/08,03:55:16

ID:37851872 M1.60

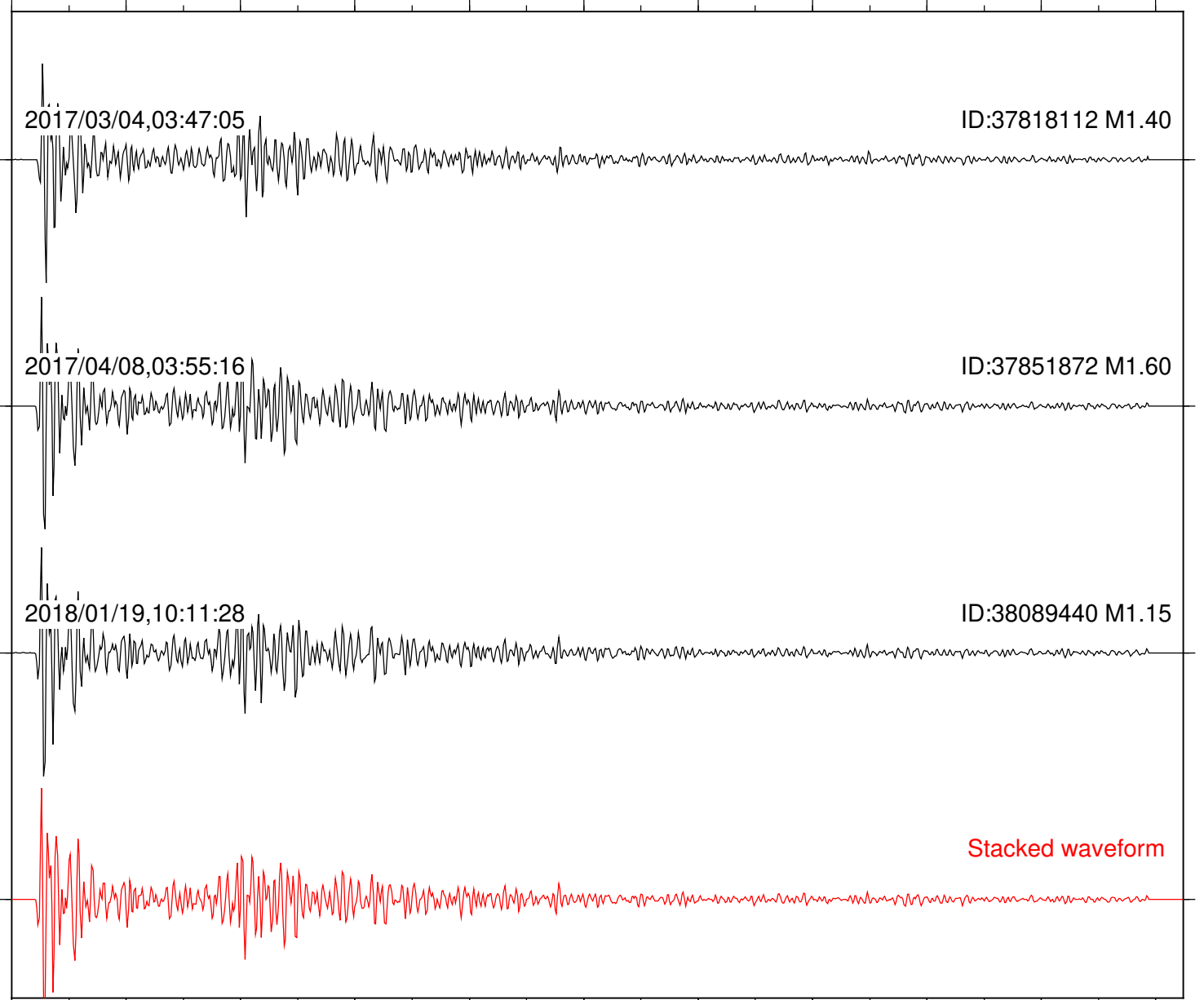
2018/01/19,10:11:28

ID:38089440 M1.15

Stacked waveform

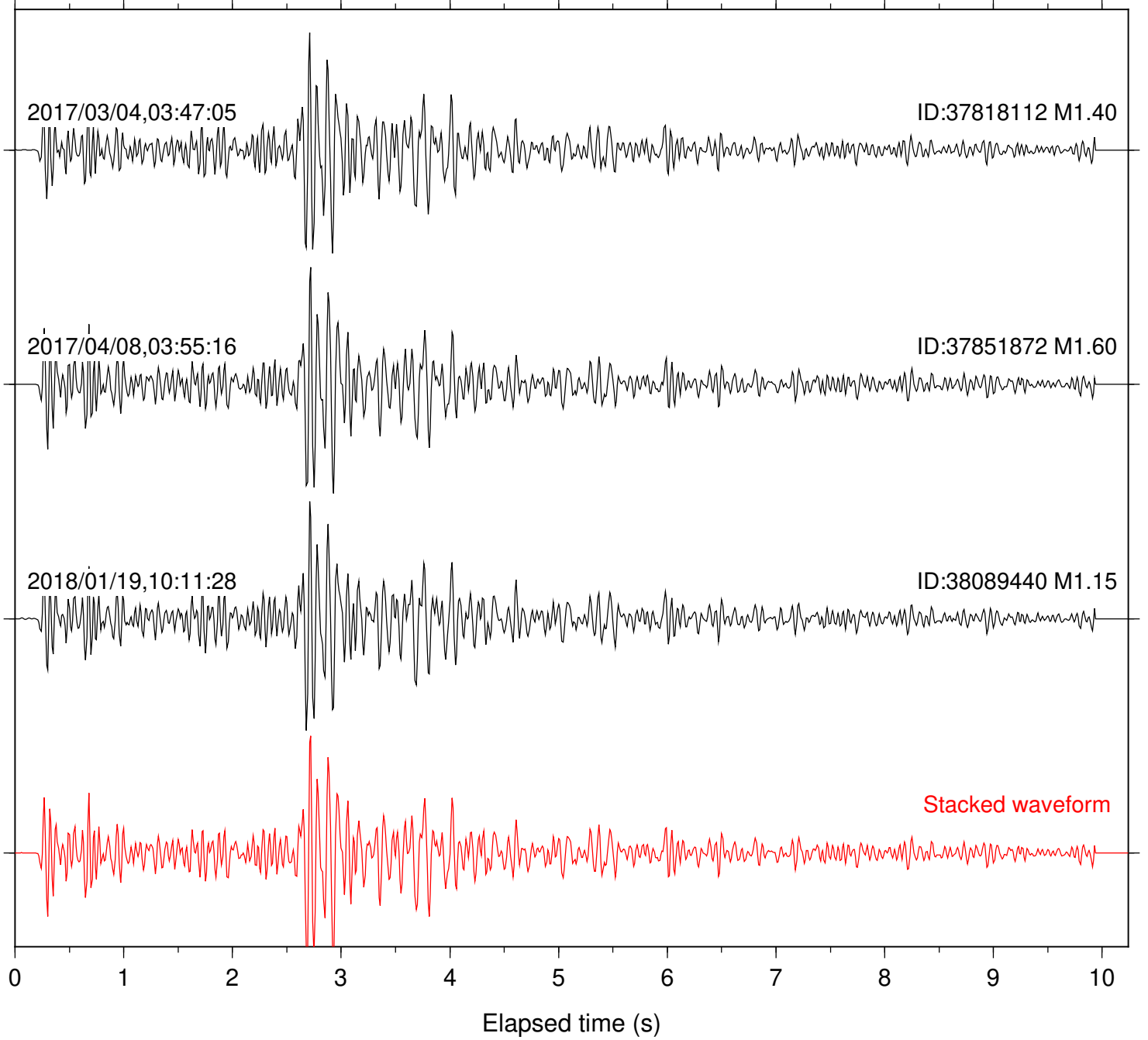
0 1 2 3 4 5 6 7 8 9 10

Elapsed time (s)



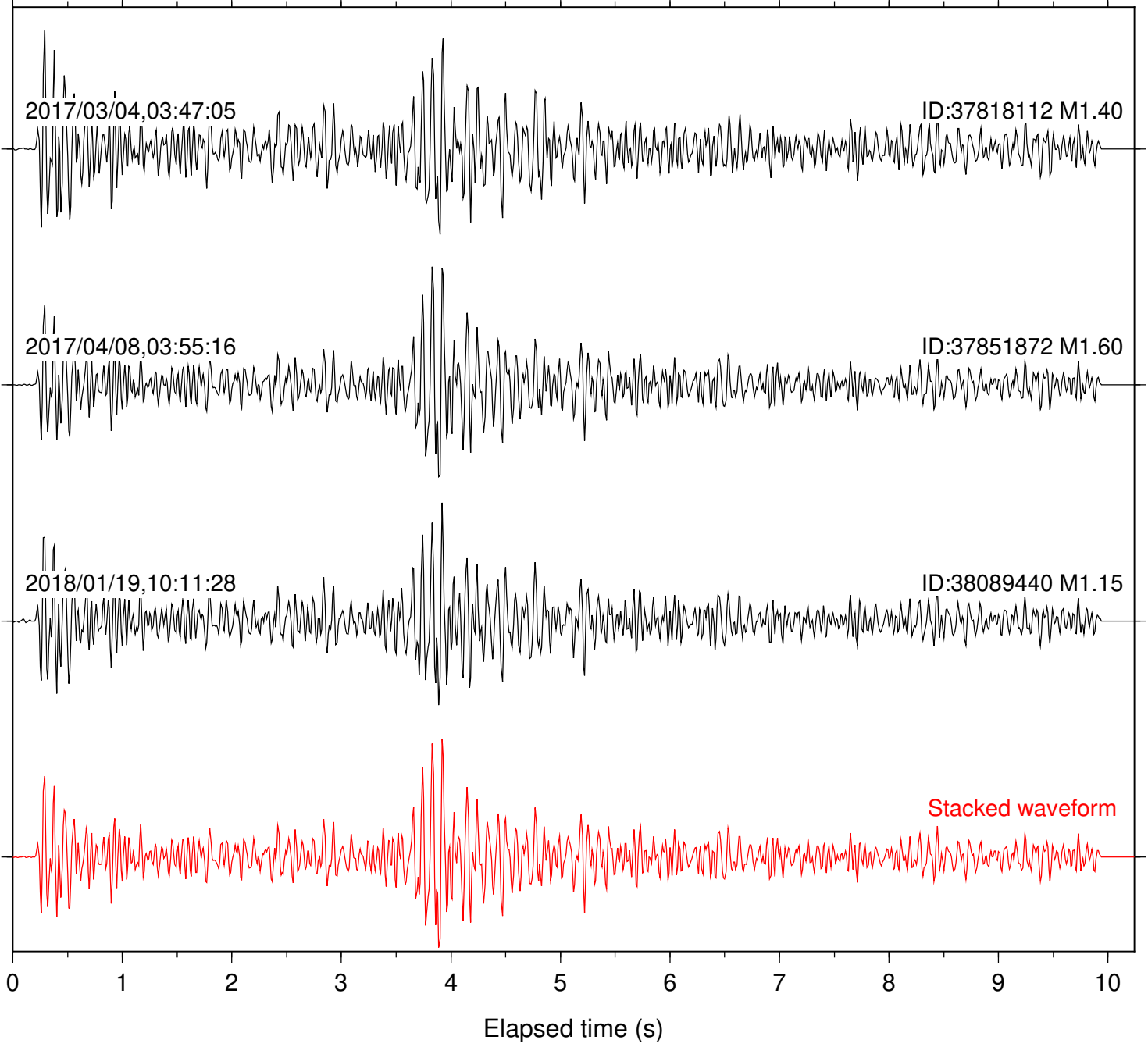
Station: B946 Com: EHZ

Focal depth: 5.78 km



Station: BAC Com: EHZ

Focal depth: 5.78 km



Station: CRY Com: HHZ

Focal depth: 6.08 km

2017/03/04,03:47:05

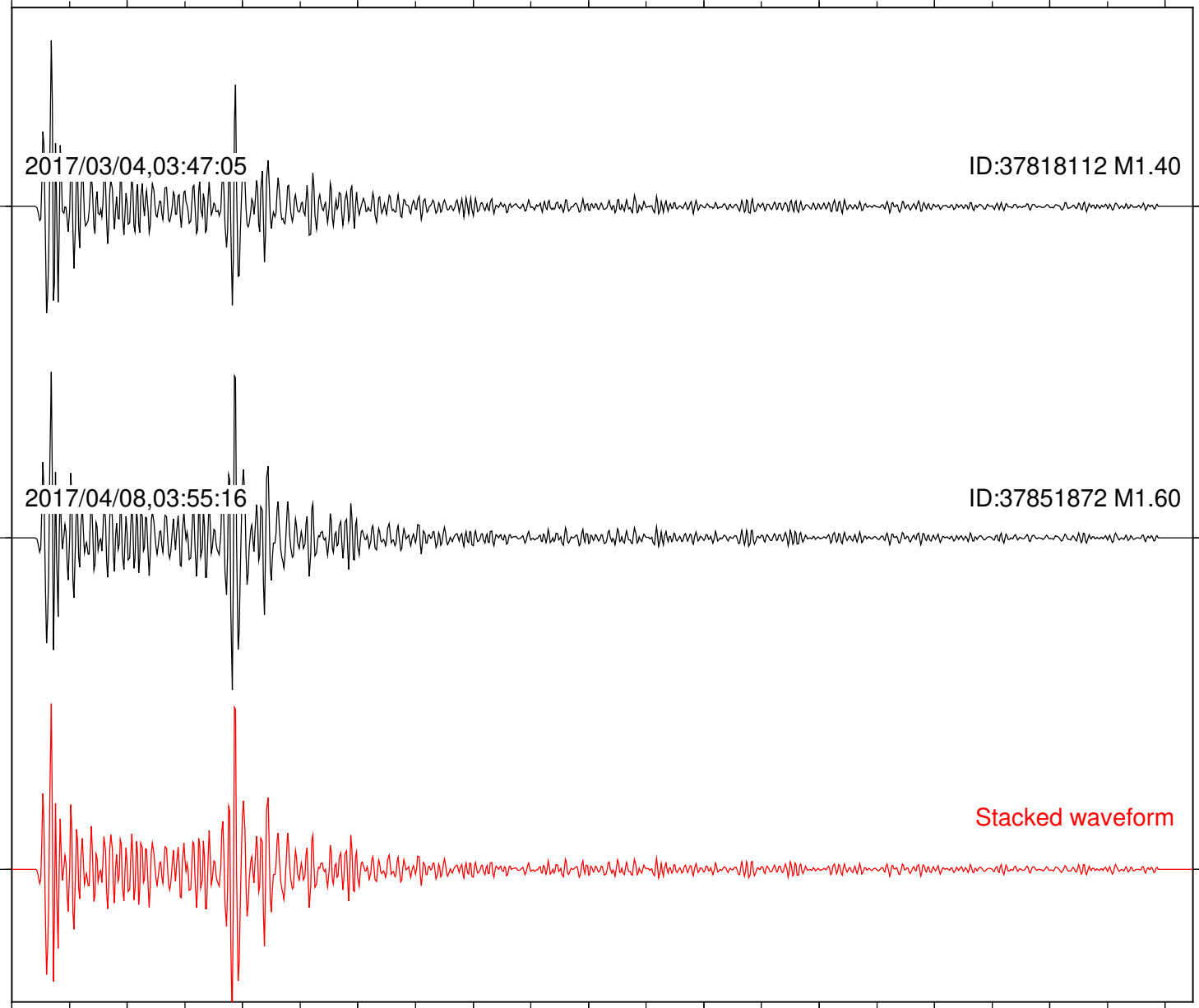
ID:37818112 M1.40

2017/04/08,03:55:16

ID:37851872 M1.60

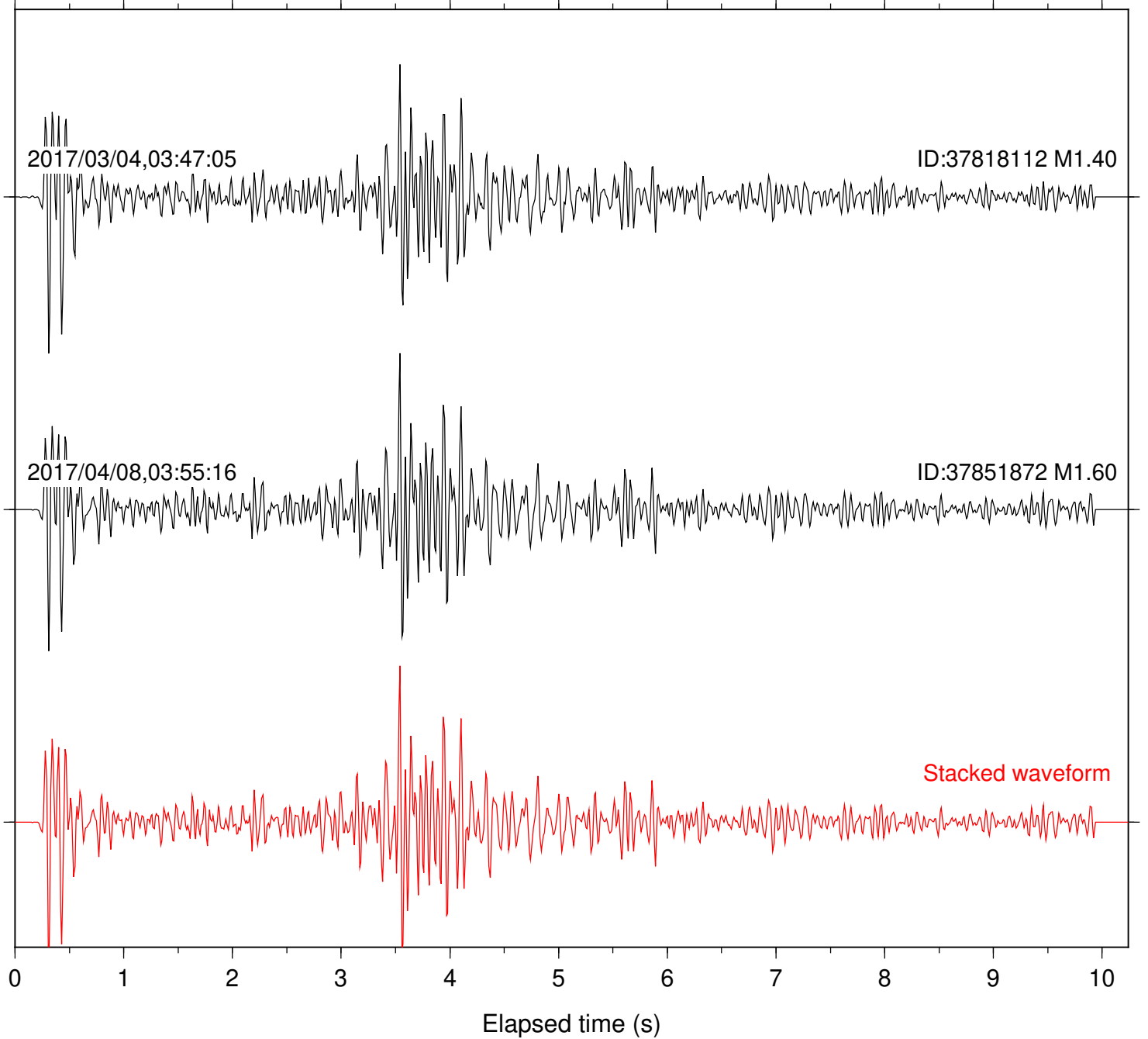
Stacked waveform

0 1 2 3 4 5 6 7 8 9 10
Elapsed time (s)



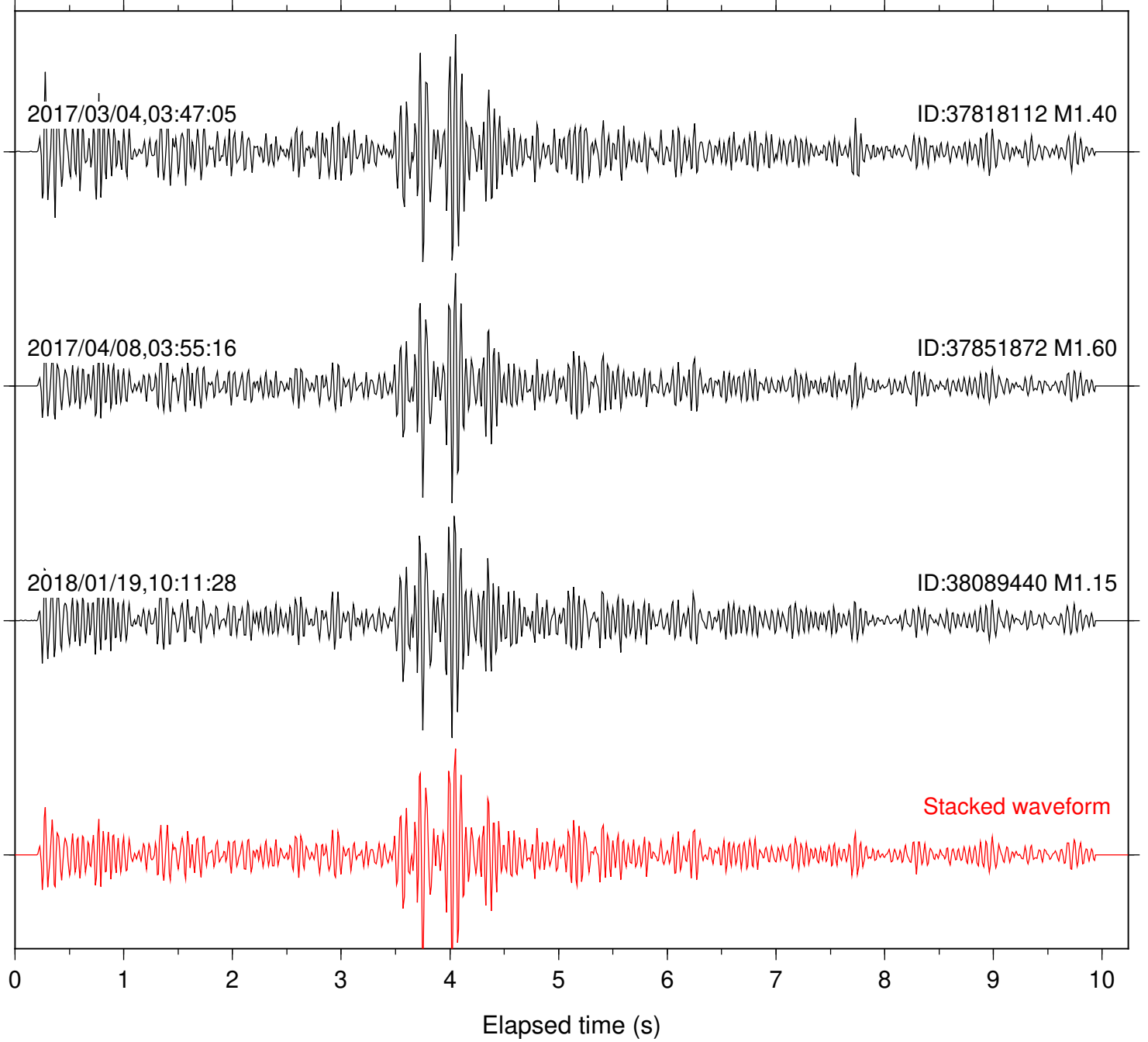
Station: CSH Com: HHZ

Focal depth: 6.08 km



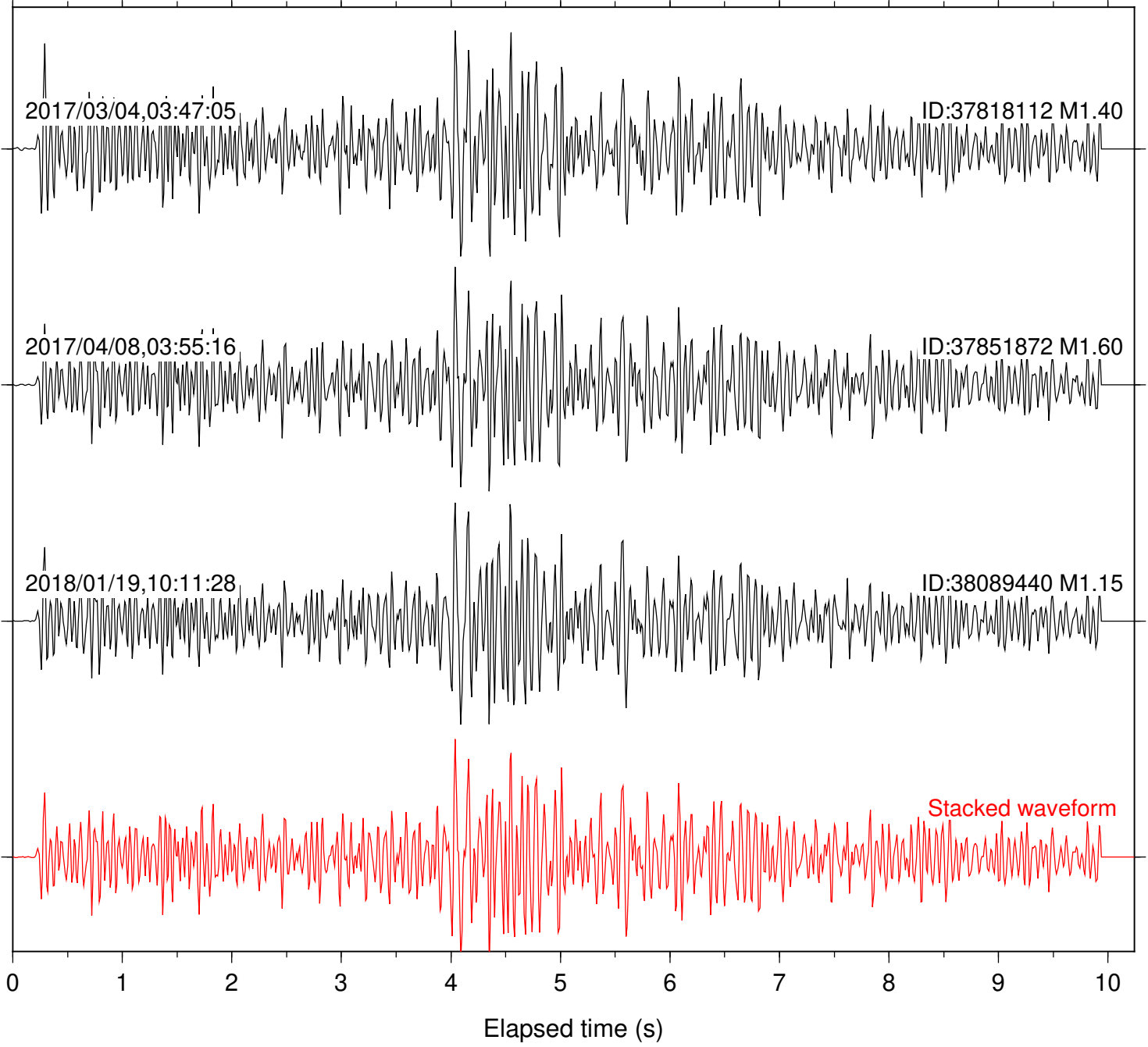
Station: DGR Com: HHZ

Focal depth: 5.78 km



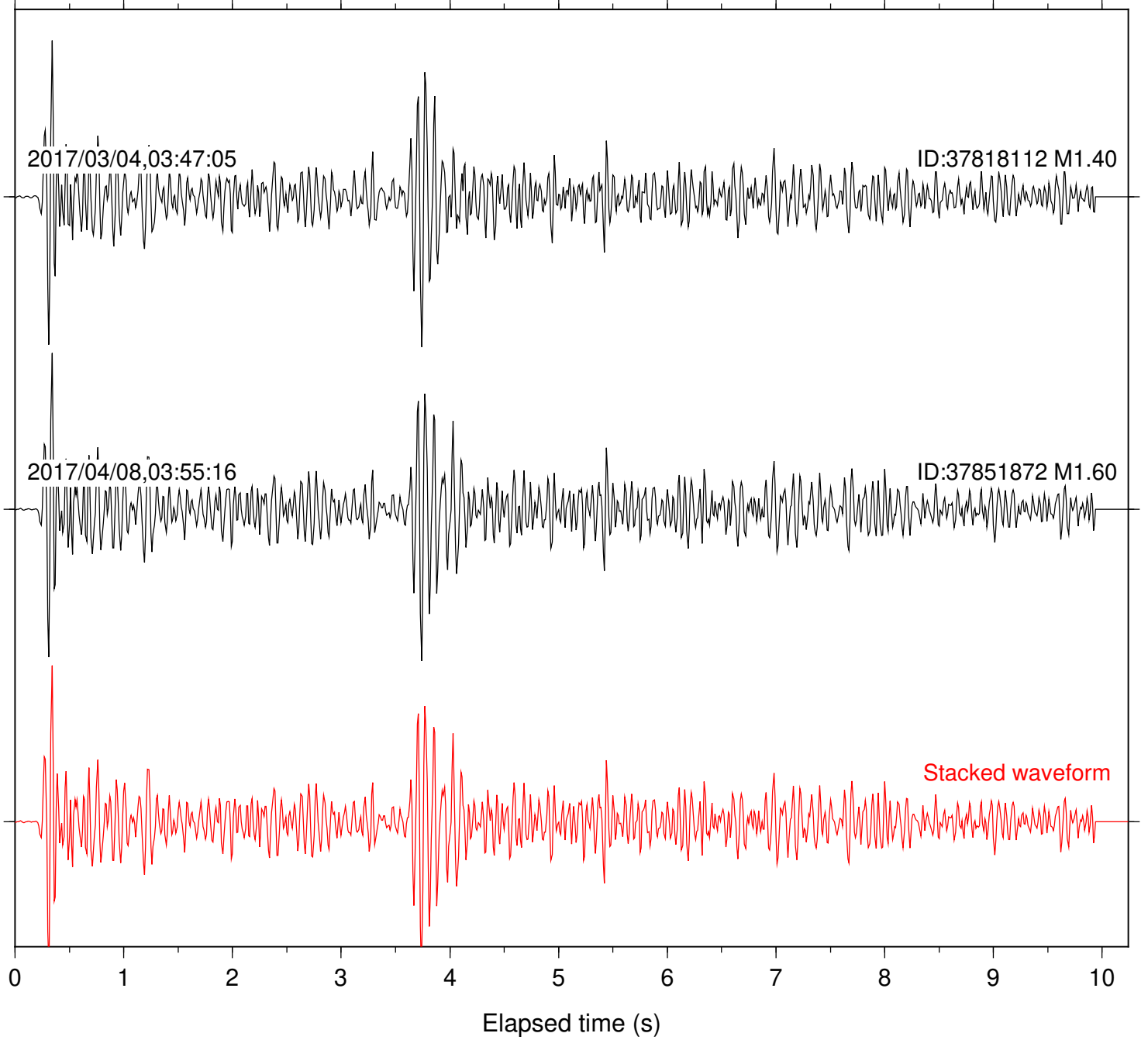
Station: HMT2 Com: HHZ

Focal depth: 5.78 km



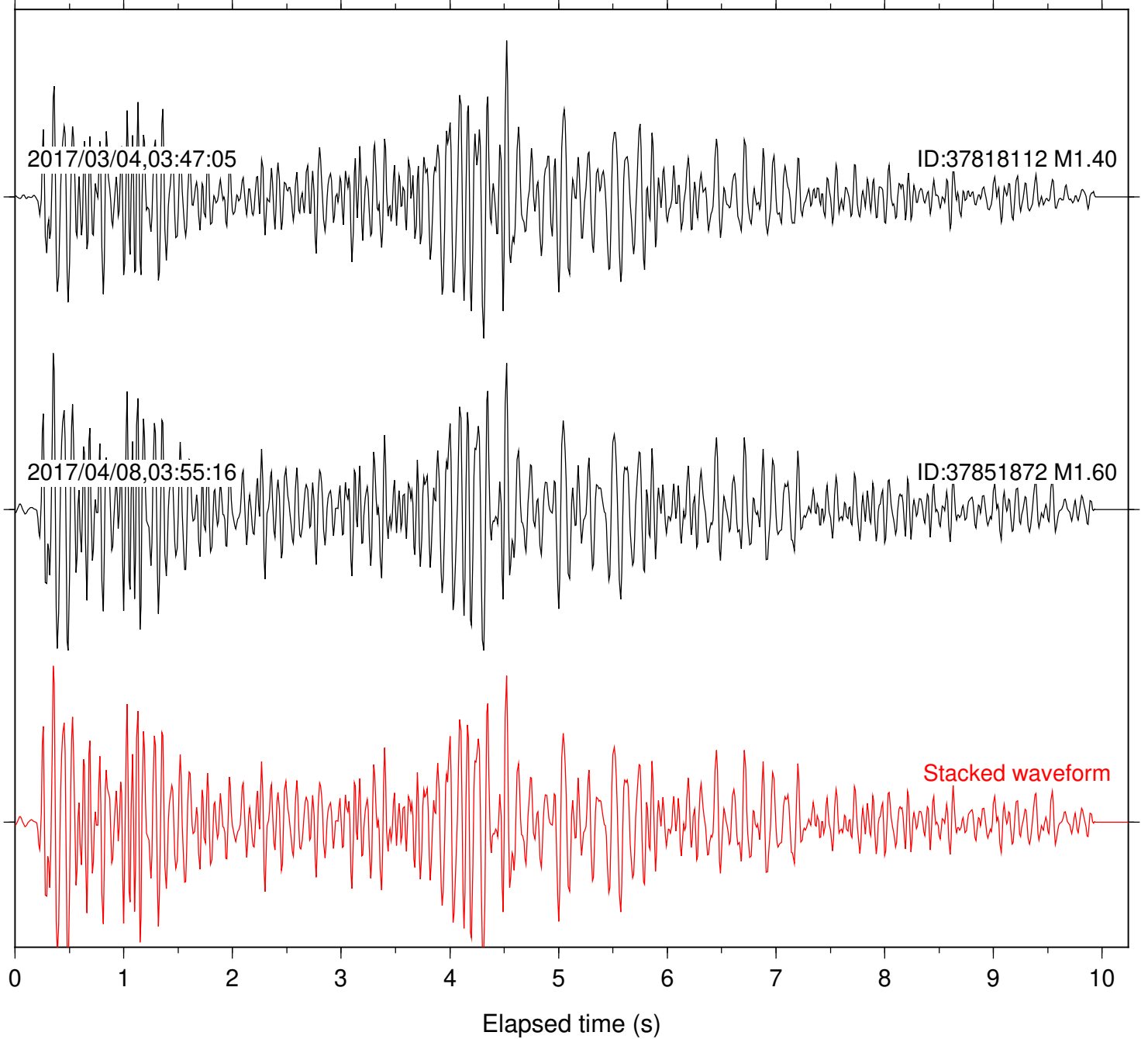
Station: KNW Com: HHZ

Focal depth: 6.08 km



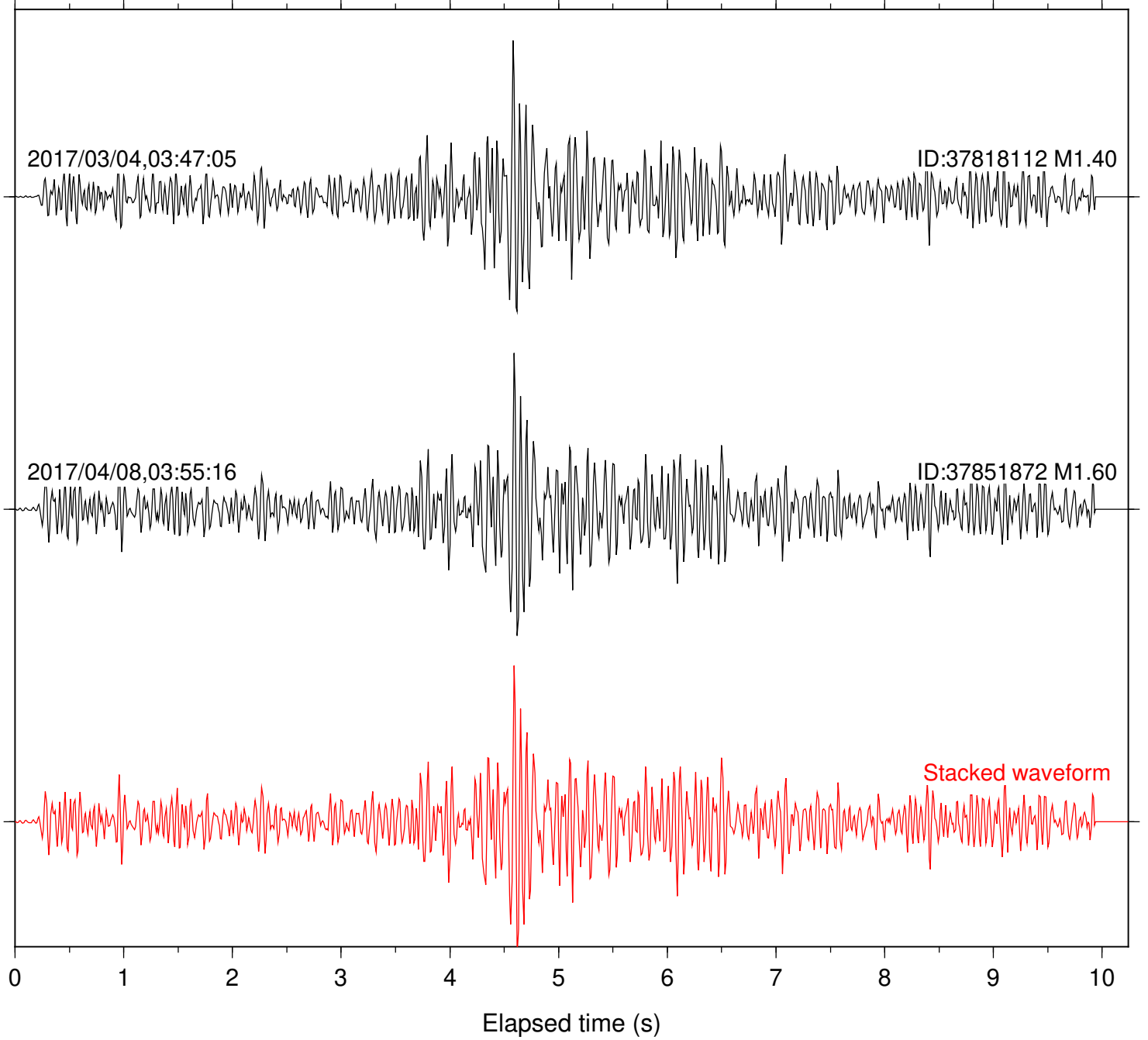
Station: LKH Com: HHZ

Focal depth: 6.08 km



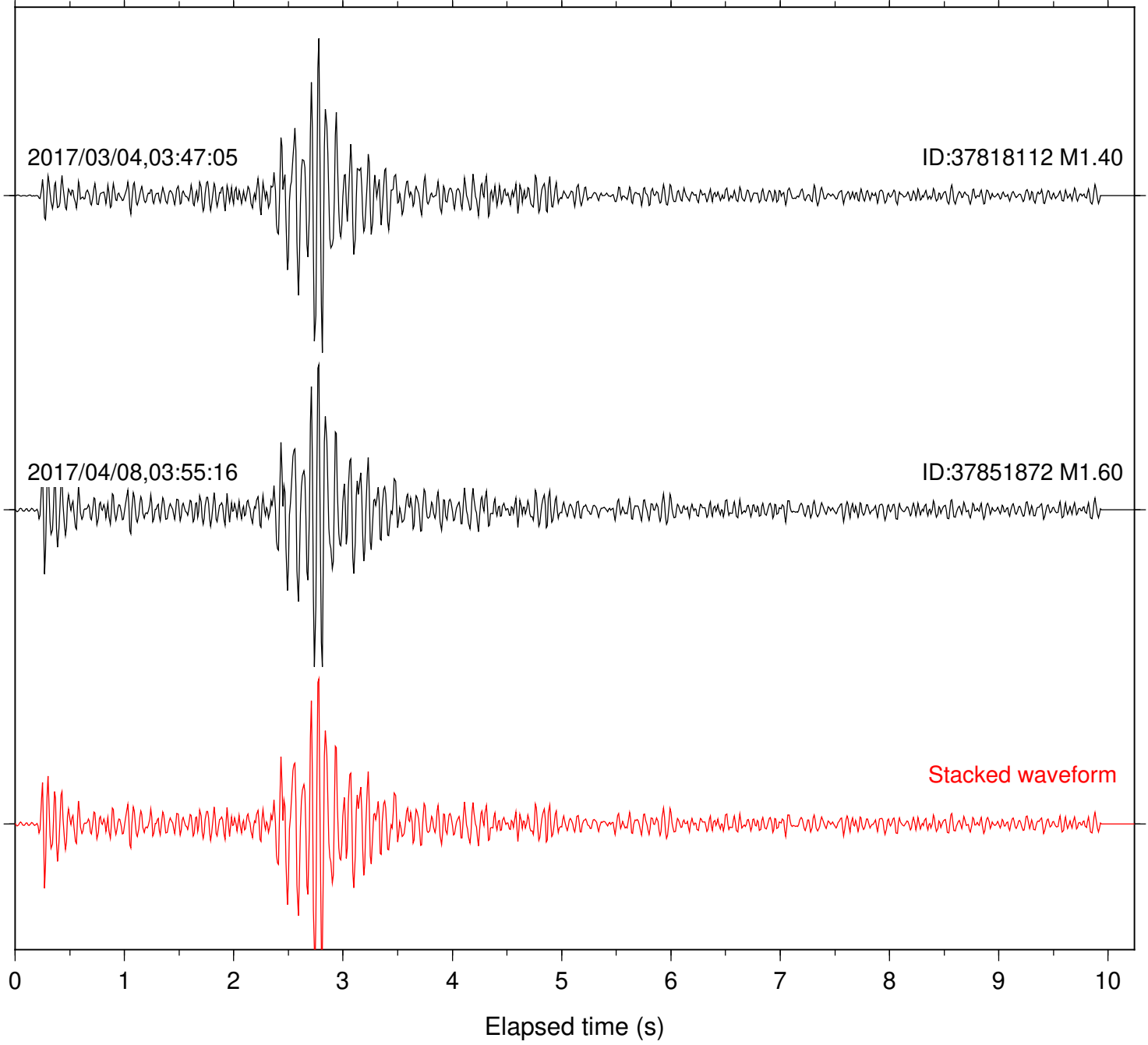
Station: PFO Com: HHZ

Focal depth: 6.08 km



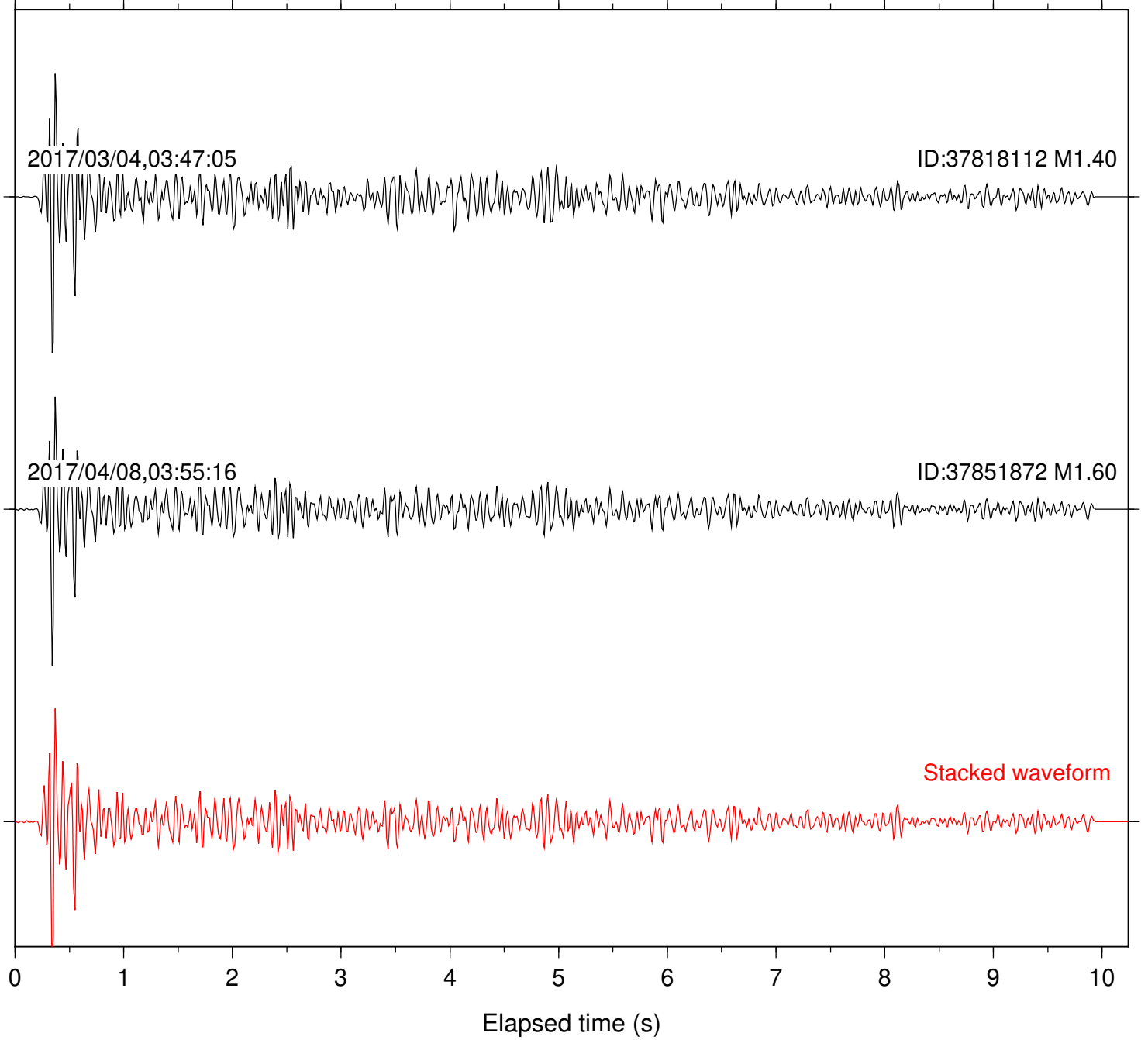
Station: RDM Com: HHZ

Focal depth: 6.08 km



Station: RRSP Com: HHZ

Focal depth: 6.08 km



Station: SND Com: HHZ

Focal depth: 5.78 km

