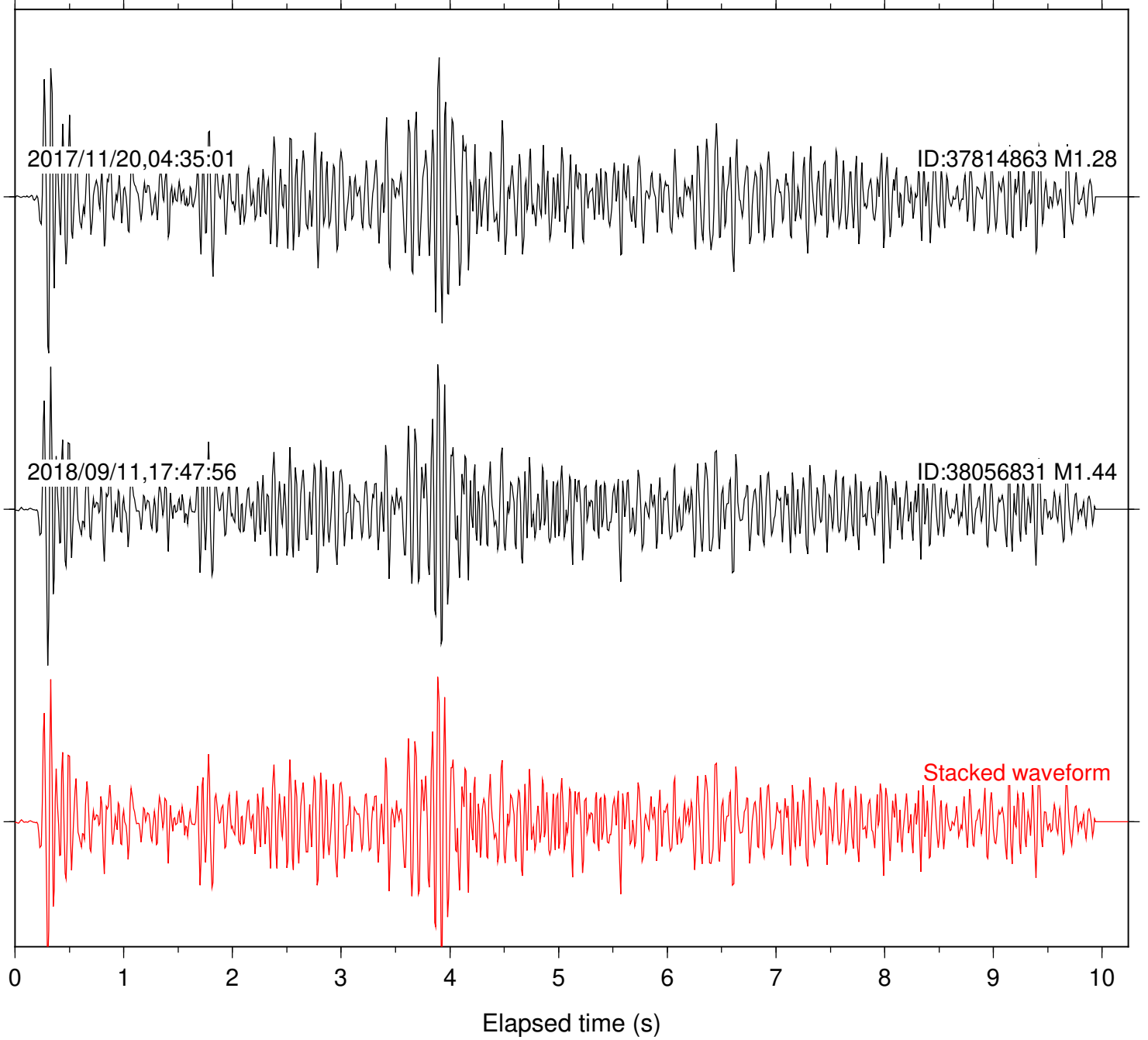


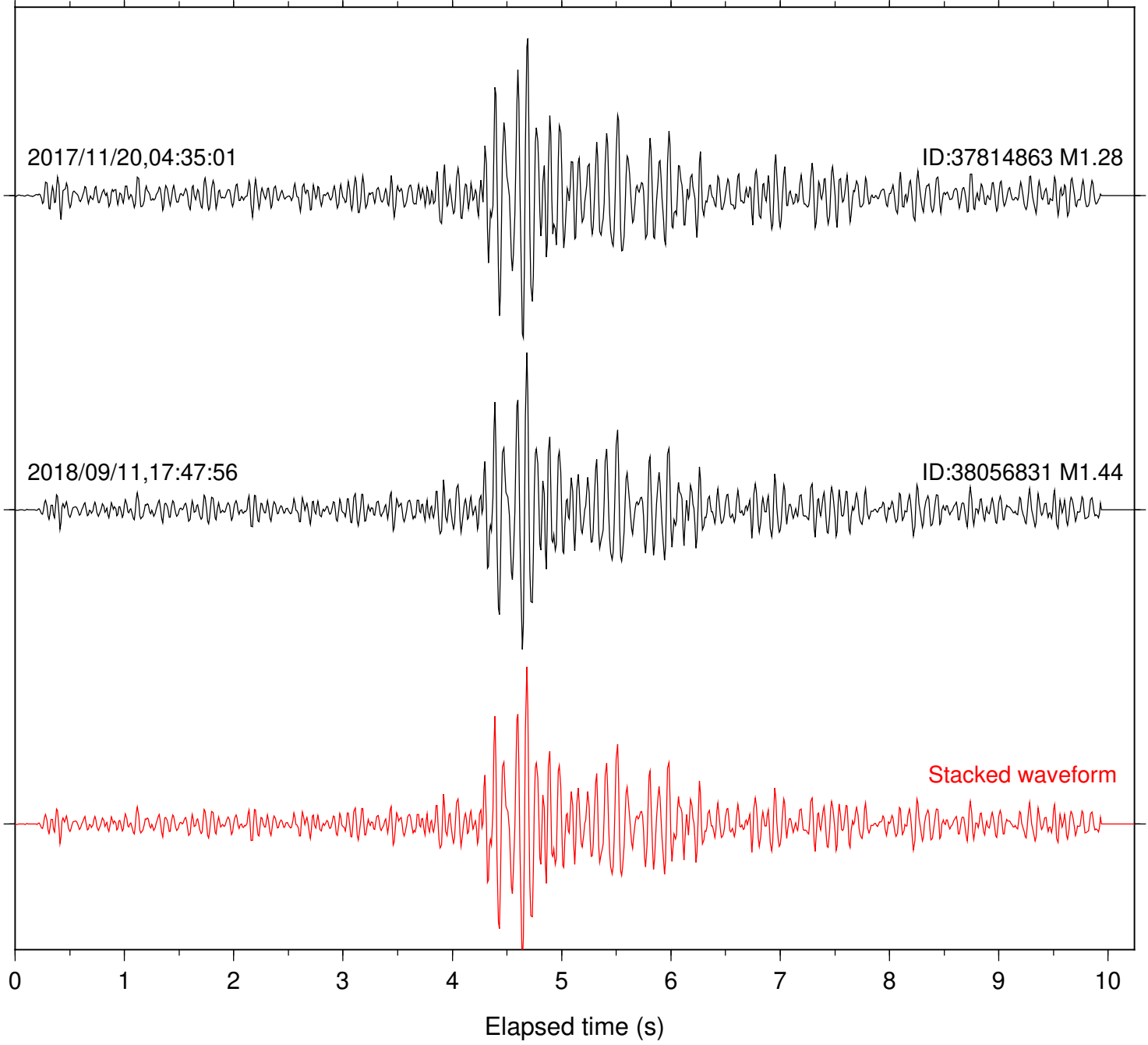
Station: B081 Com: EHZ

Focal depth: 4.83 km



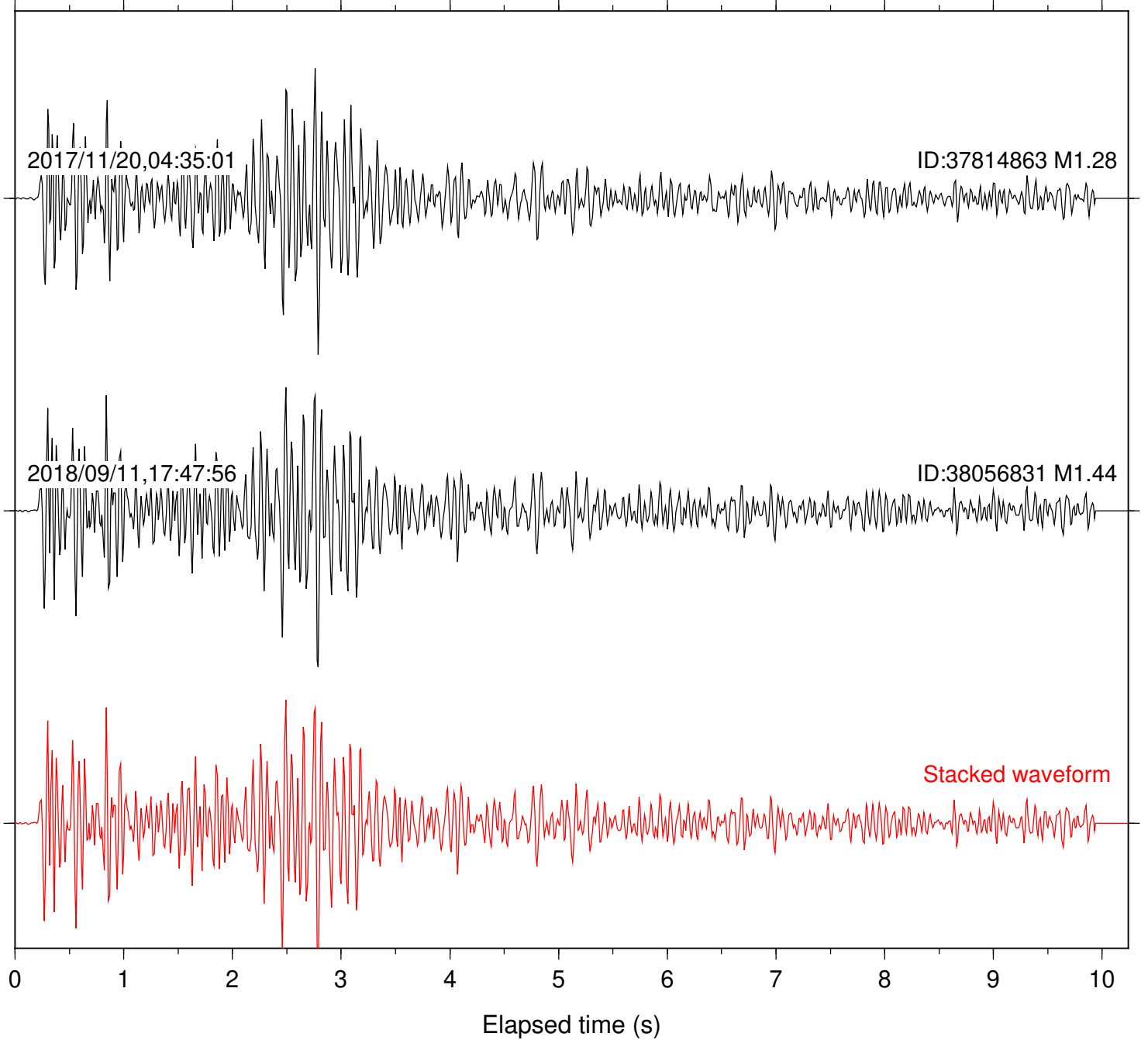
Station: B084 Com: EHZ

Focal depth: 4.83 km



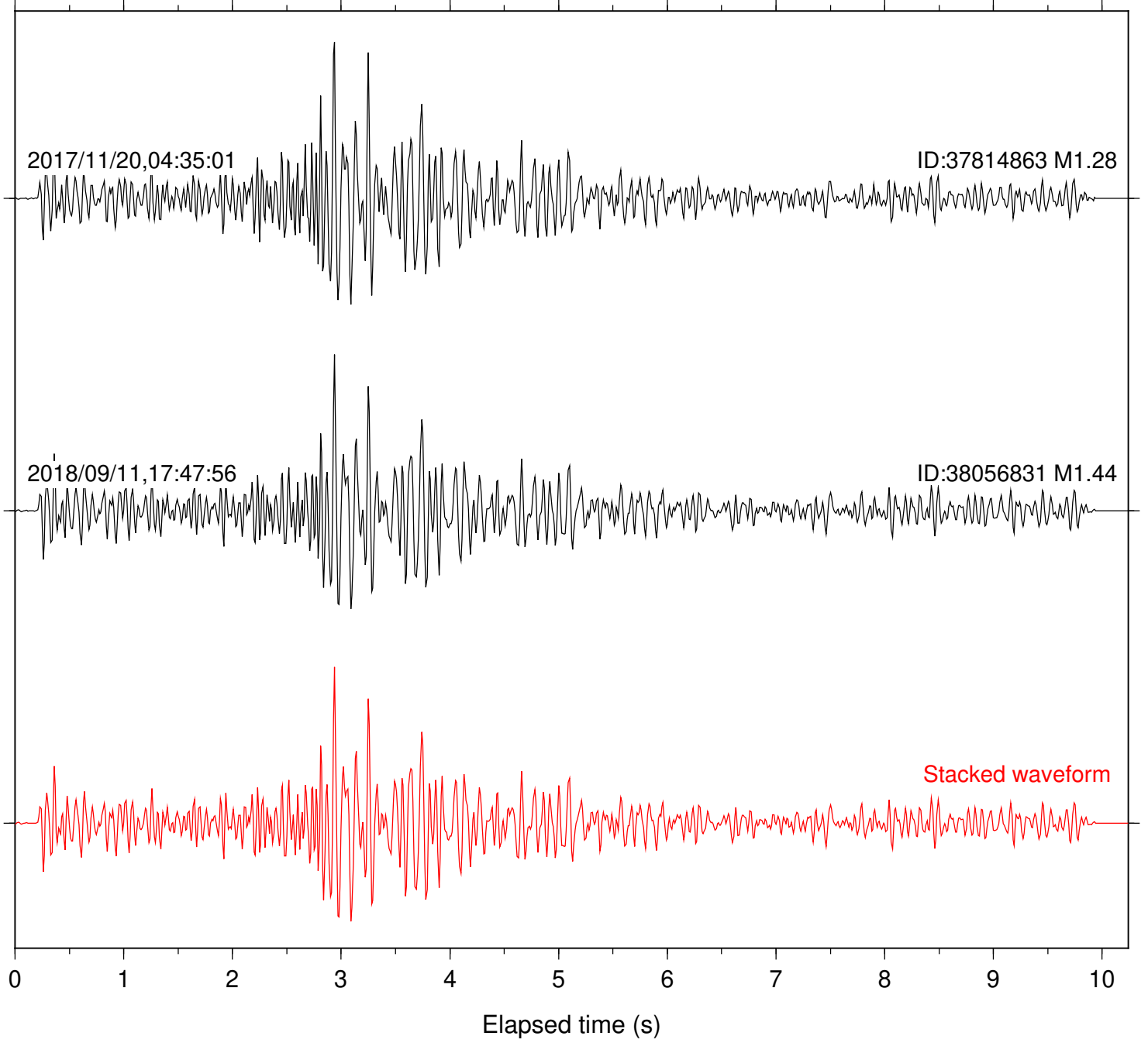
Station: B087 Com: EHZ

Focal depth: 4.83 km



Station: B088 Com: EHZ

Focal depth: 4.83 km



Station: B093 Com: EHZ

Focal depth: 4.83 km

2017/11/20,04:35:01

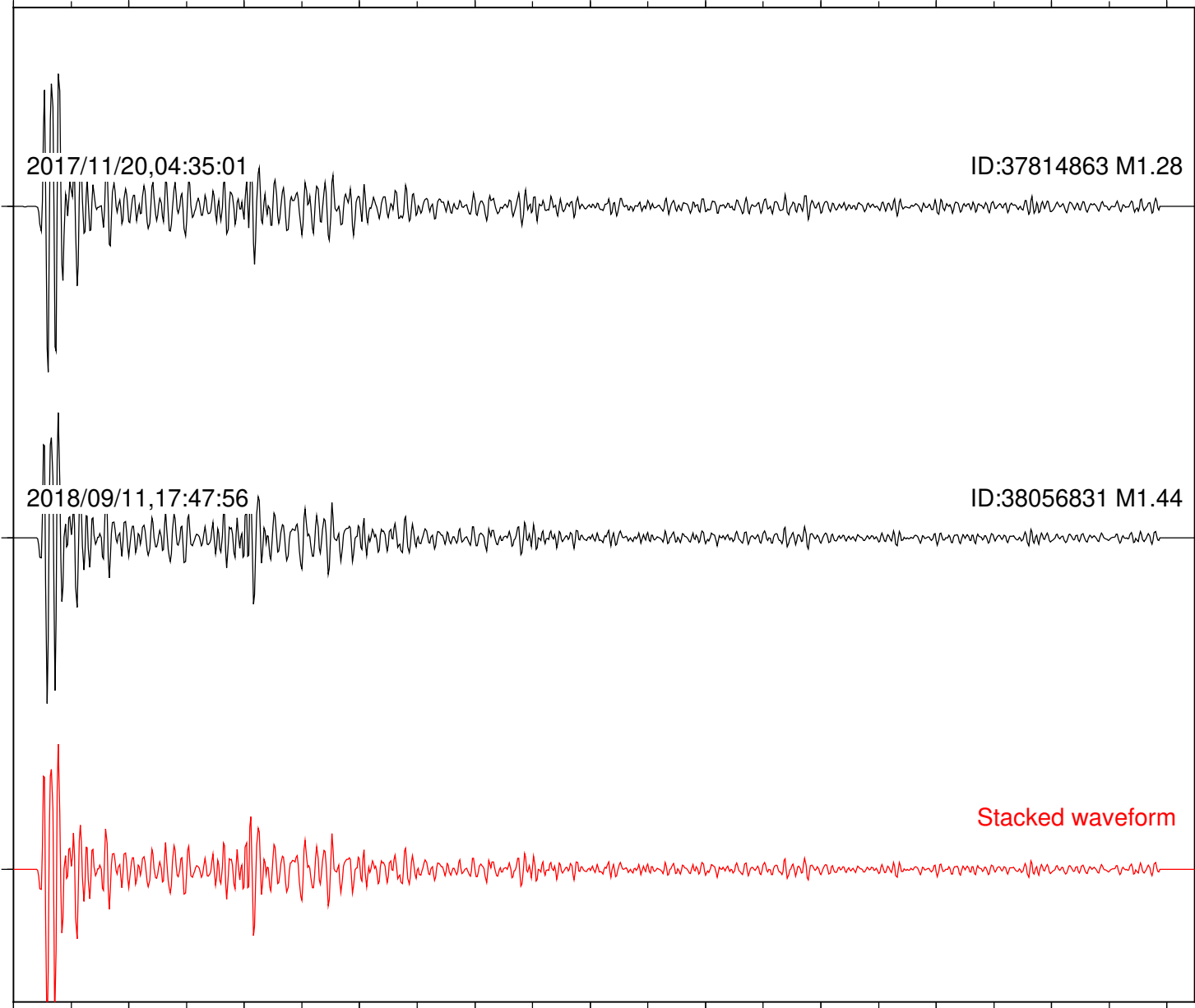
ID:37814863 M1.28

2018/09/11,17:47:56

ID:38056831 M1.44

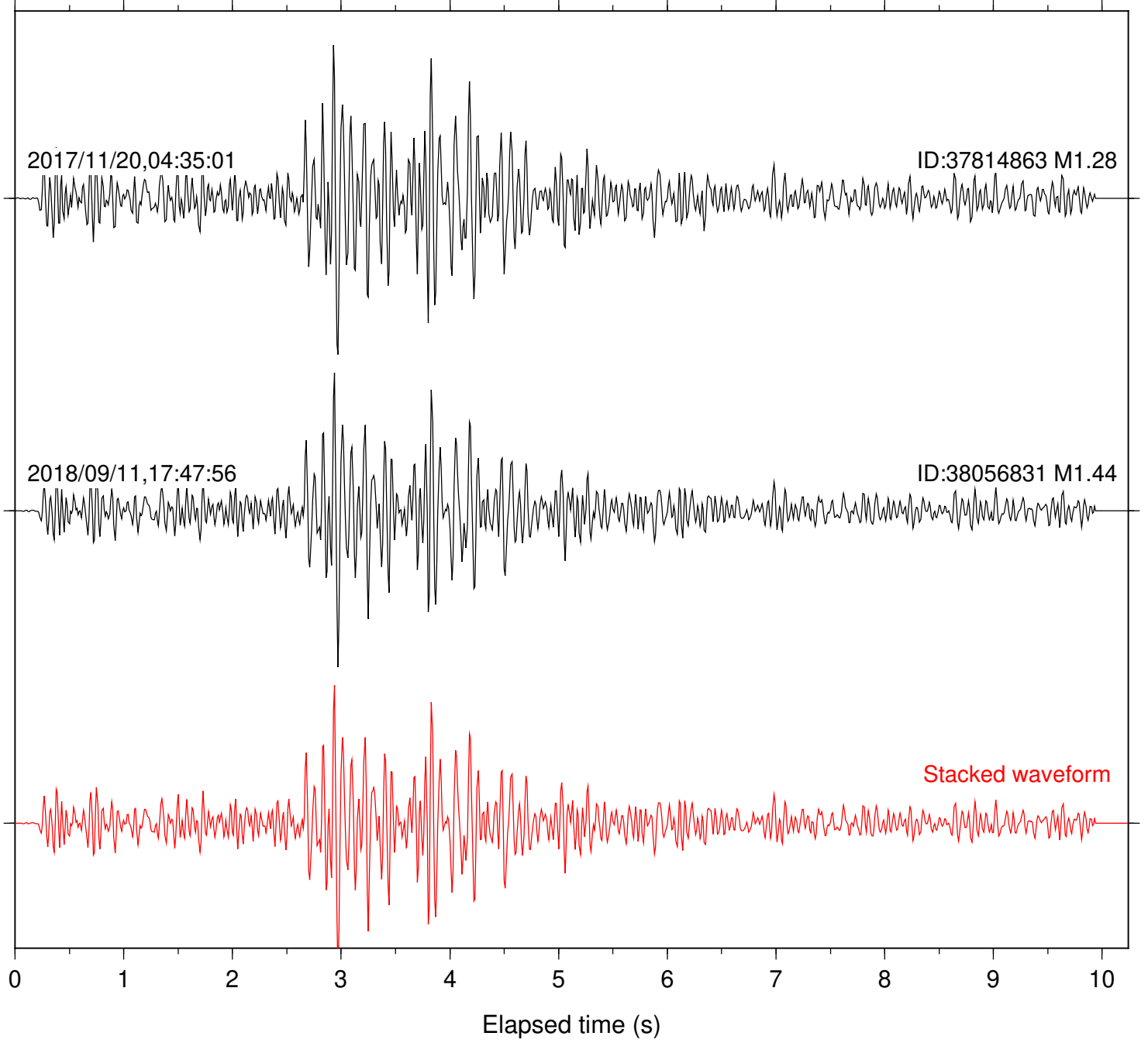
Stacked waveform

0 1 2 3 4 5 6 7 8 9 10  
Elapsed time (s)



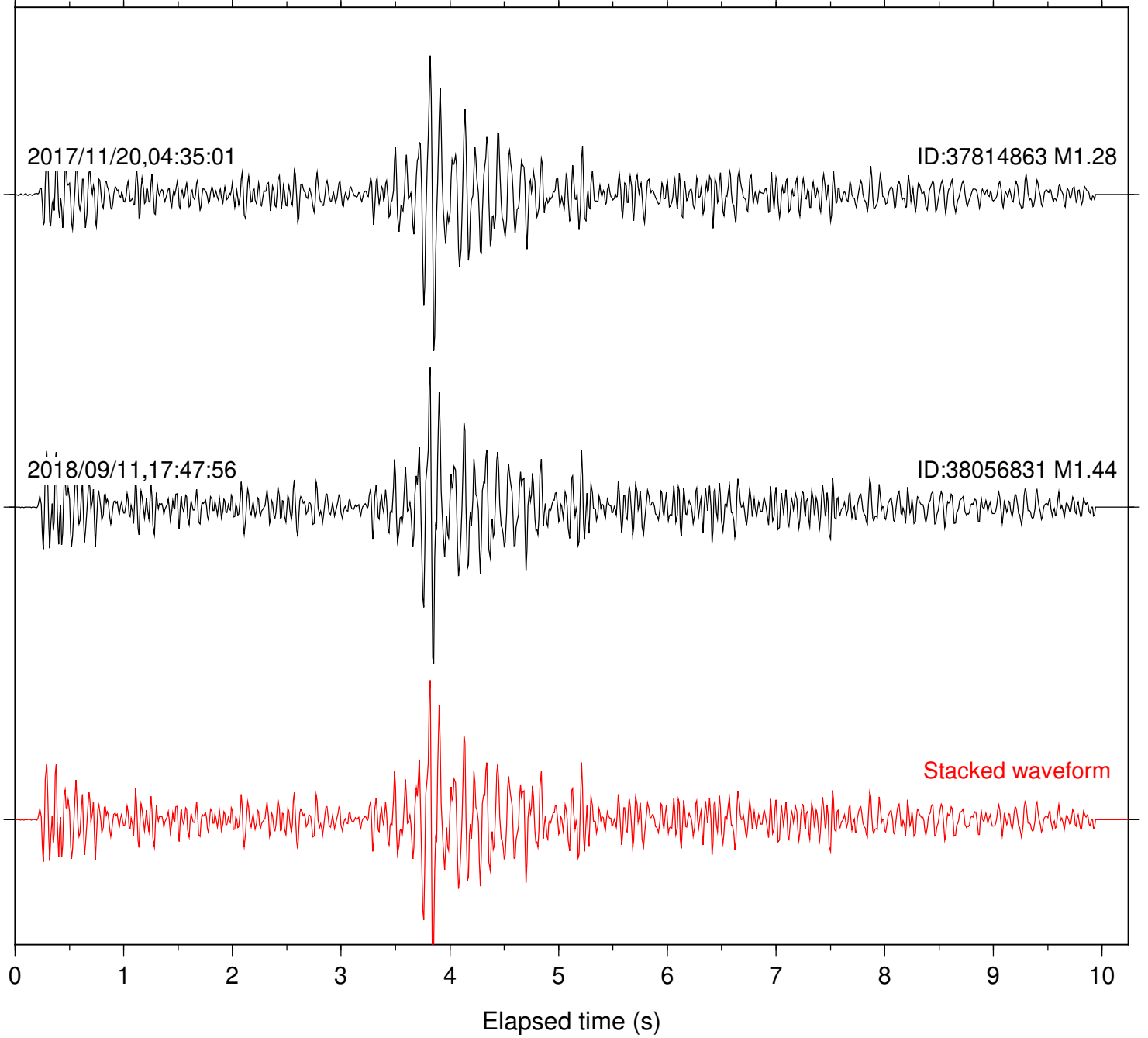
Station: B946 Com: EHZ

Focal depth: 4.83 km



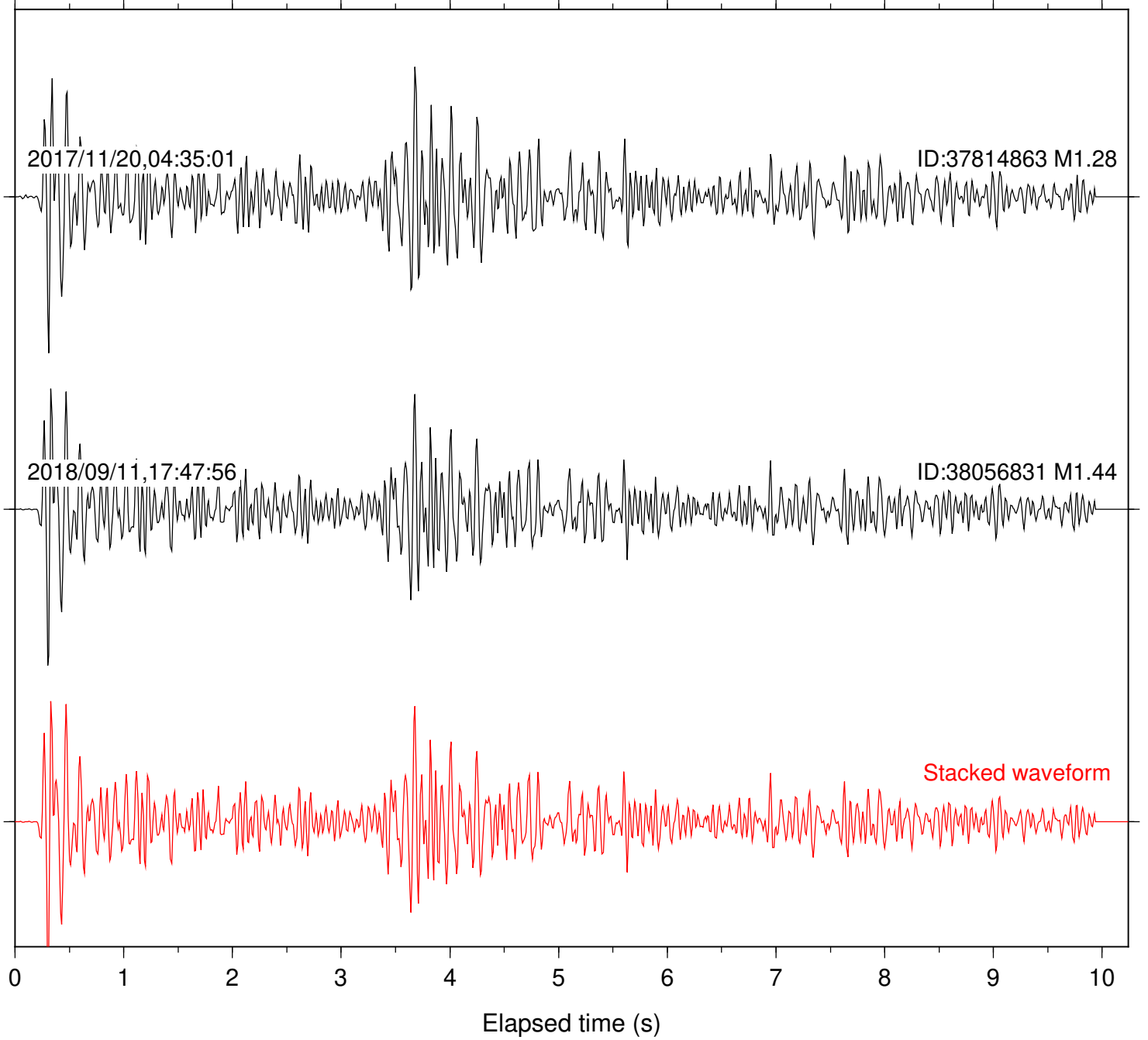
Station: BAC Com: EHZ

Focal depth: 4.83 km



Station: CSH Com: HHZ

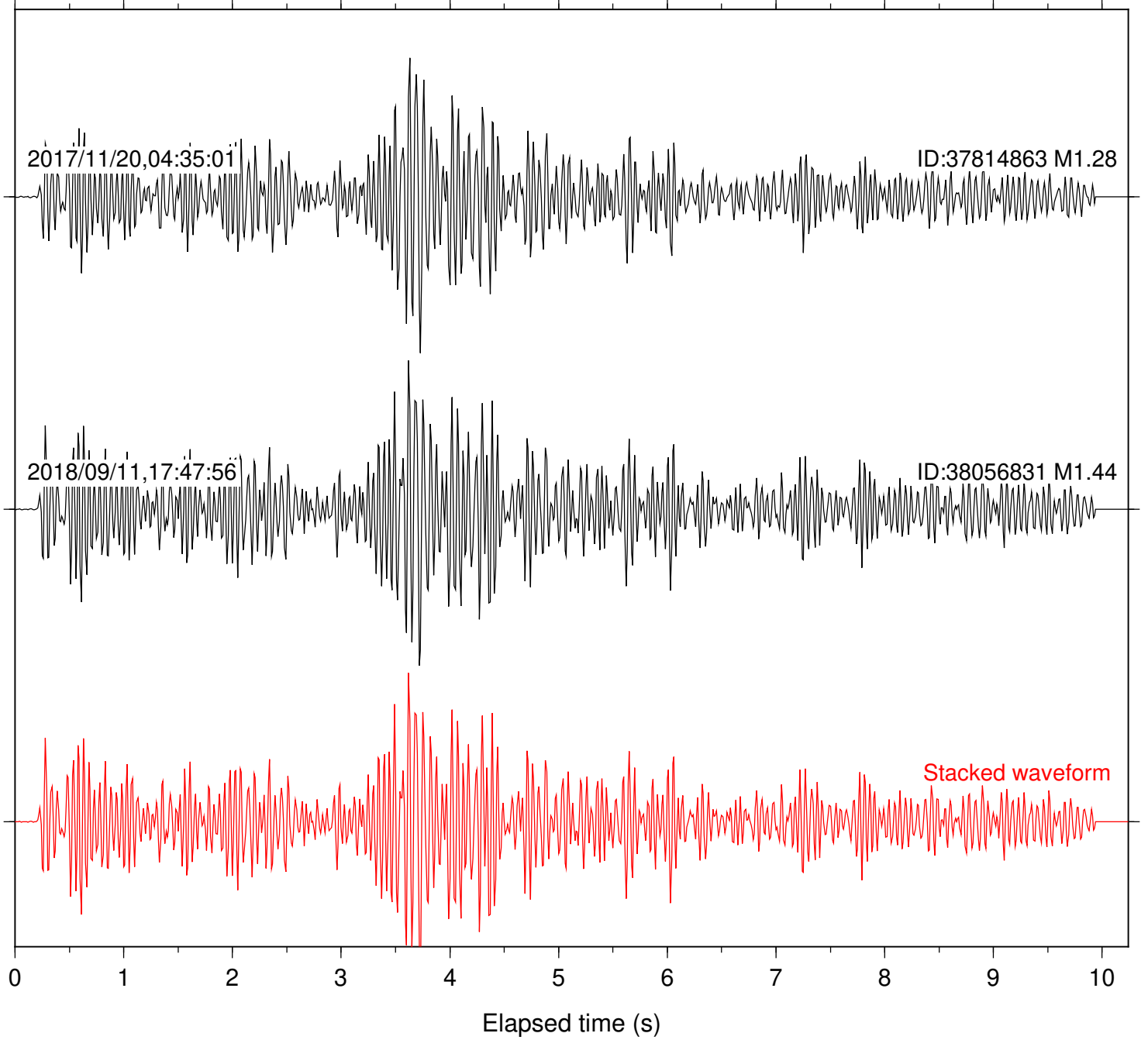
Focal depth: 4.83 km





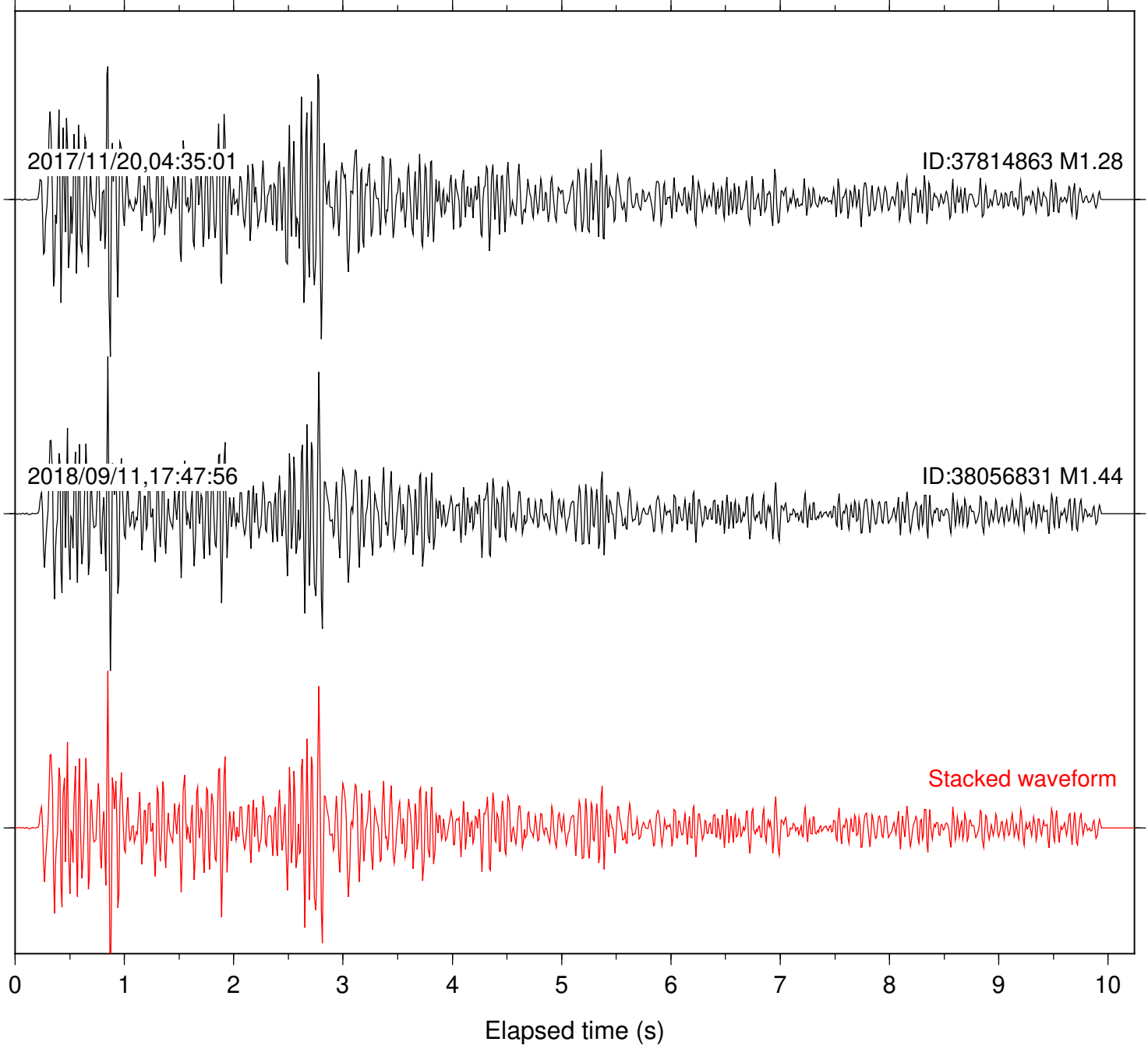
Station: DGR Com: HHZ

Focal depth: 4.83 km



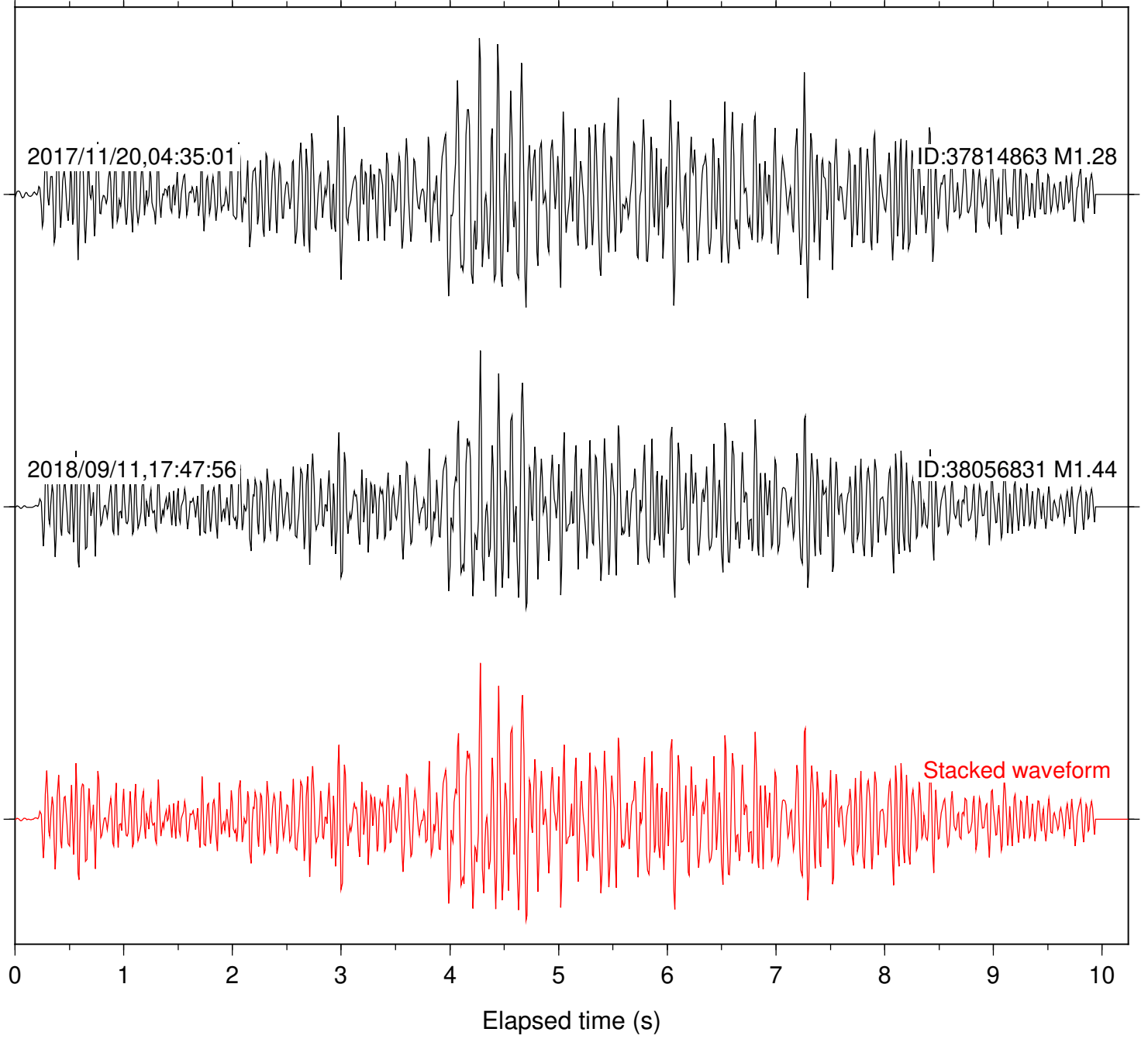
Station: FRD Com: HHZ

Focal depth: 4.83 km



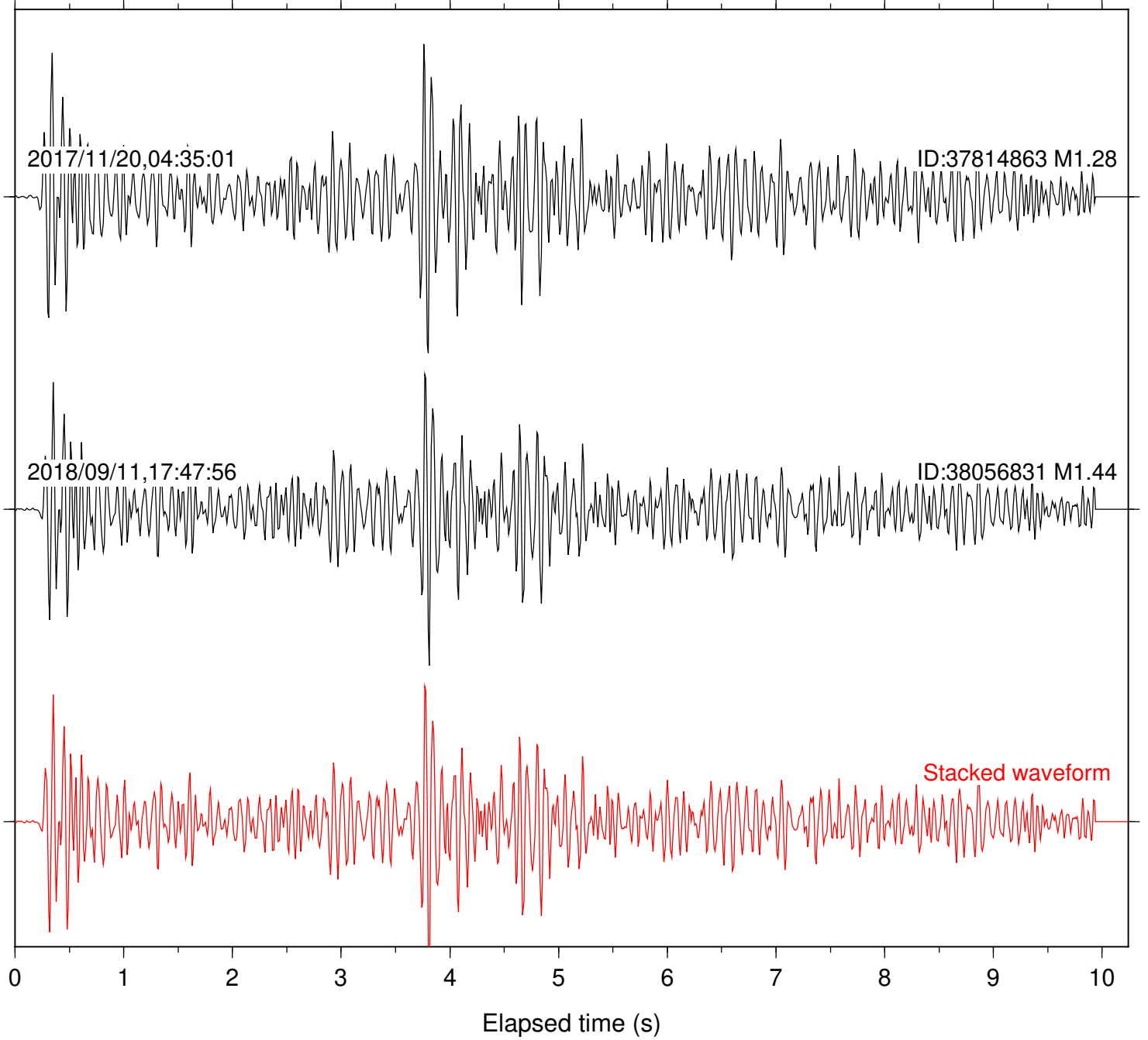
Station: HMT2 Com: HHZ

Focal depth: 4.83 km



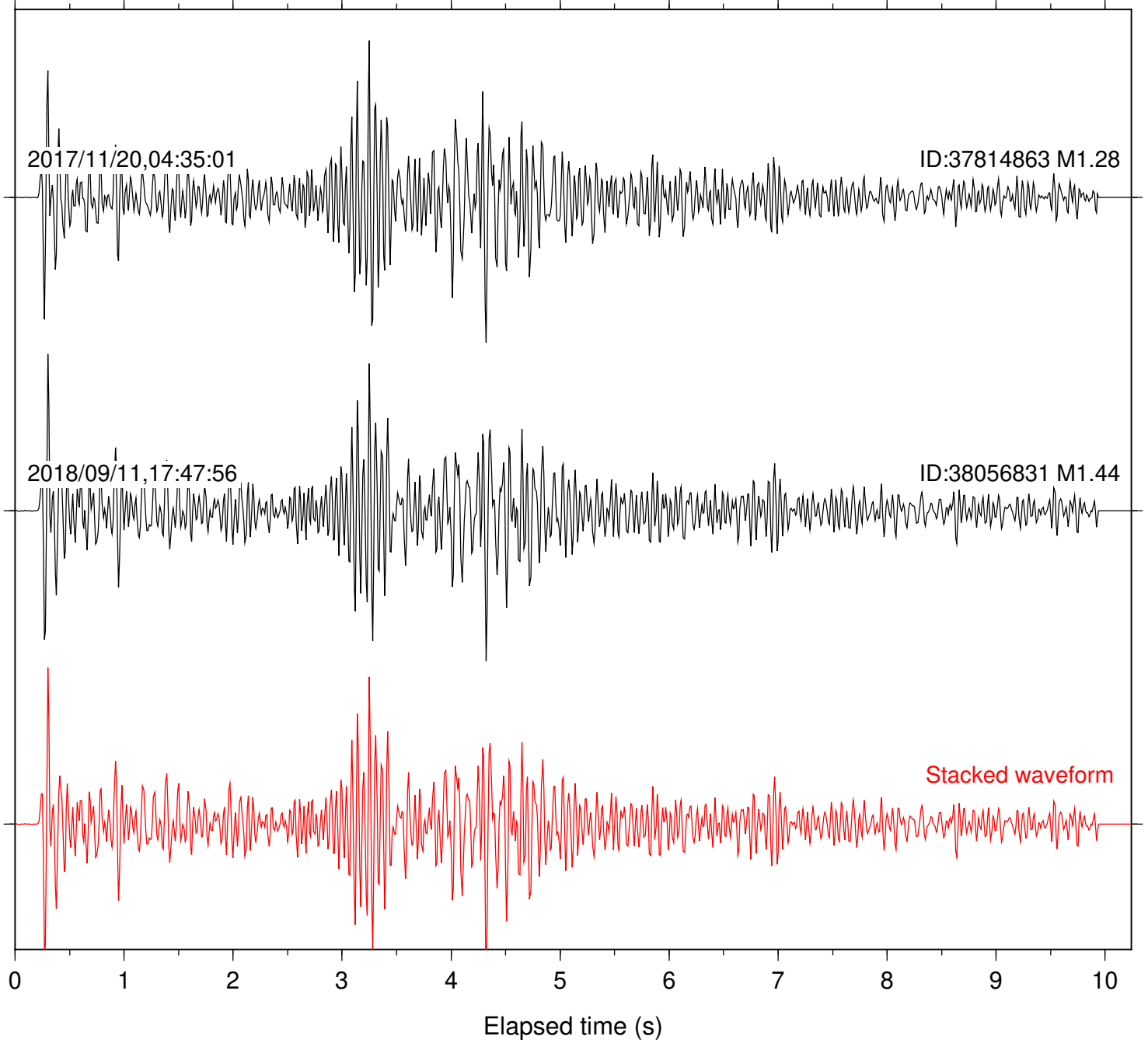
Station: KNW Com: HHZ

Focal depth: 4.83 km



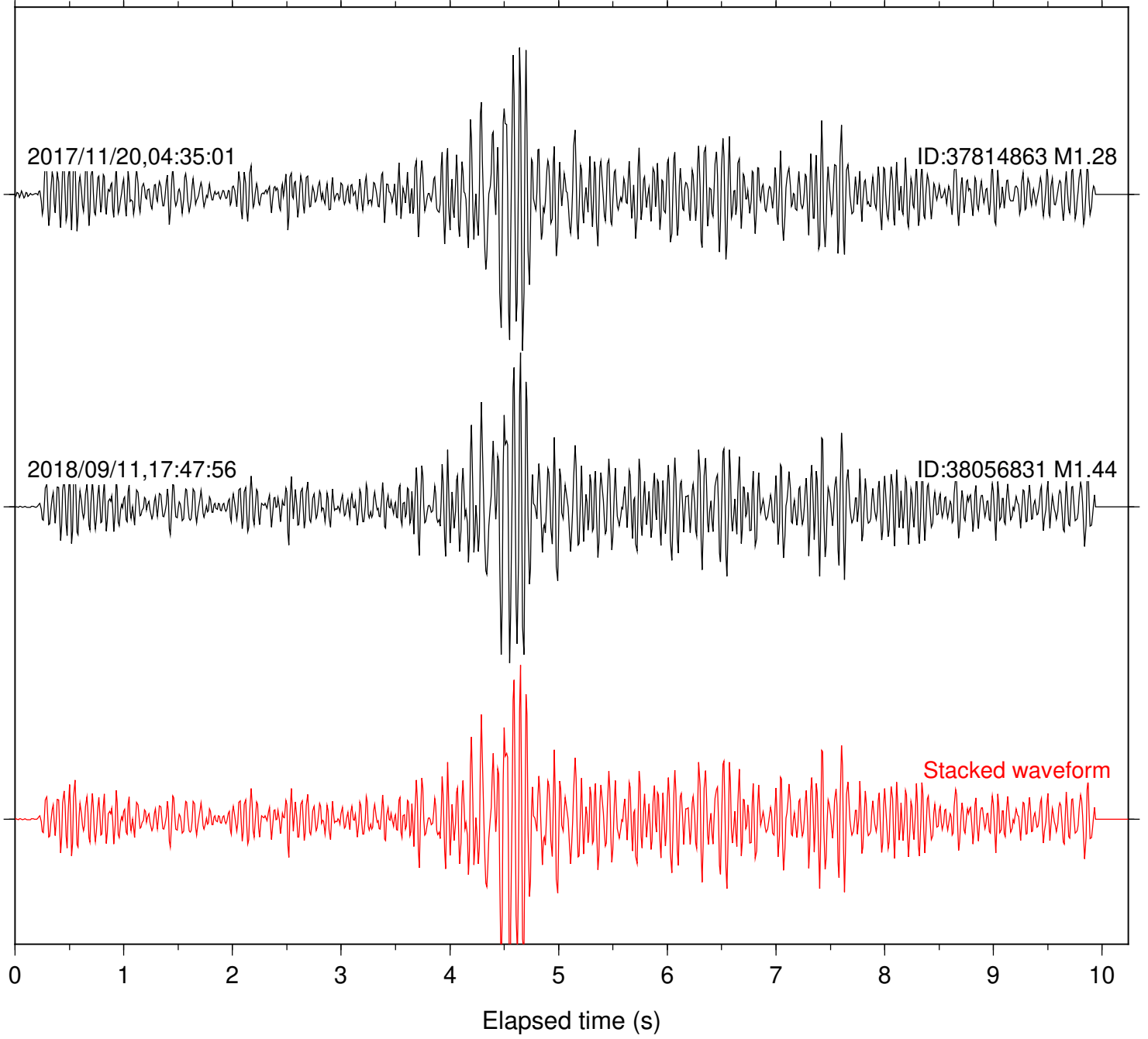
Station: LVA2 Com: HHZ

Focal depth: 4.83 km



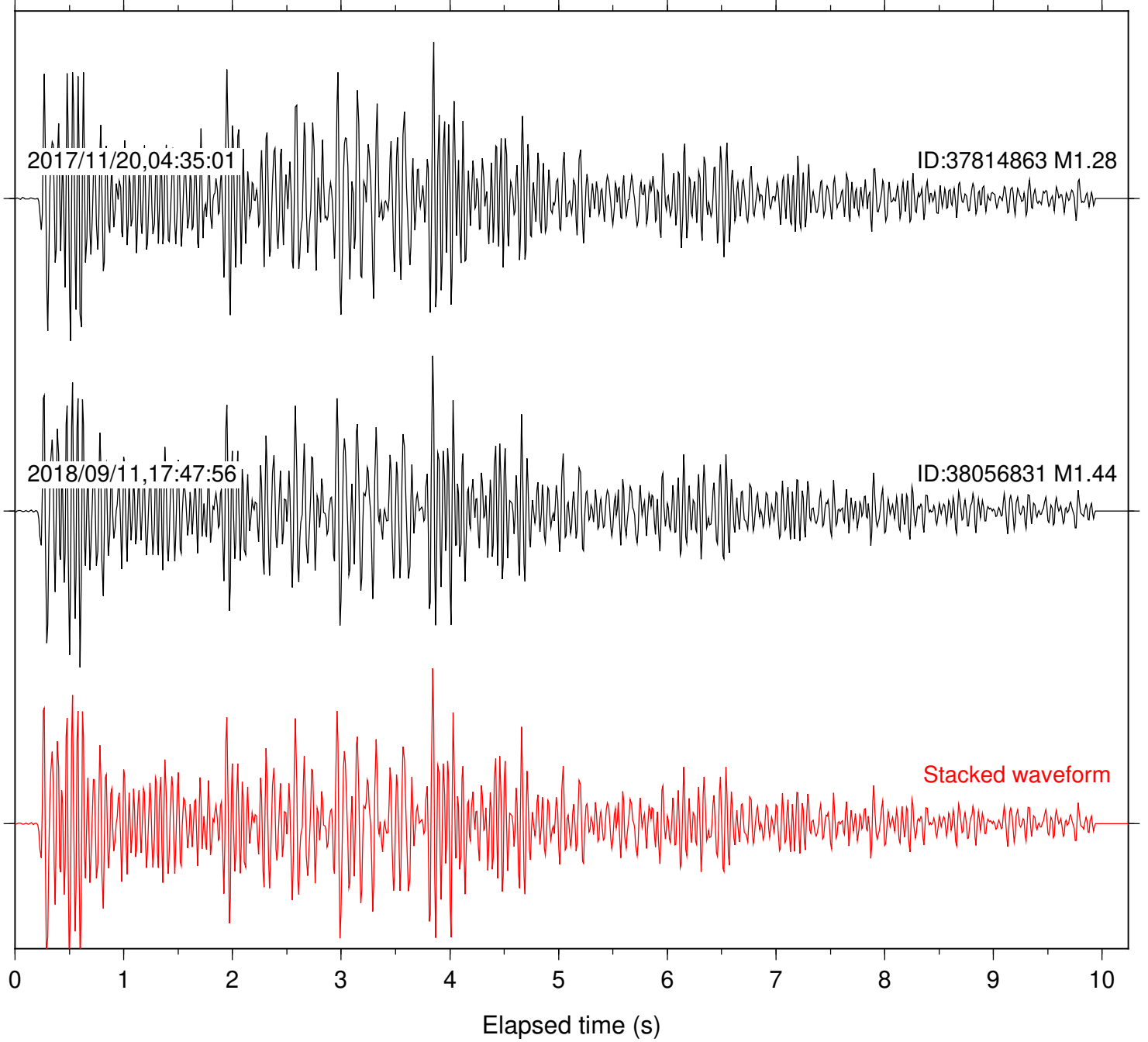
Station: PFO Com: HHZ

Focal depth: 4.83 km



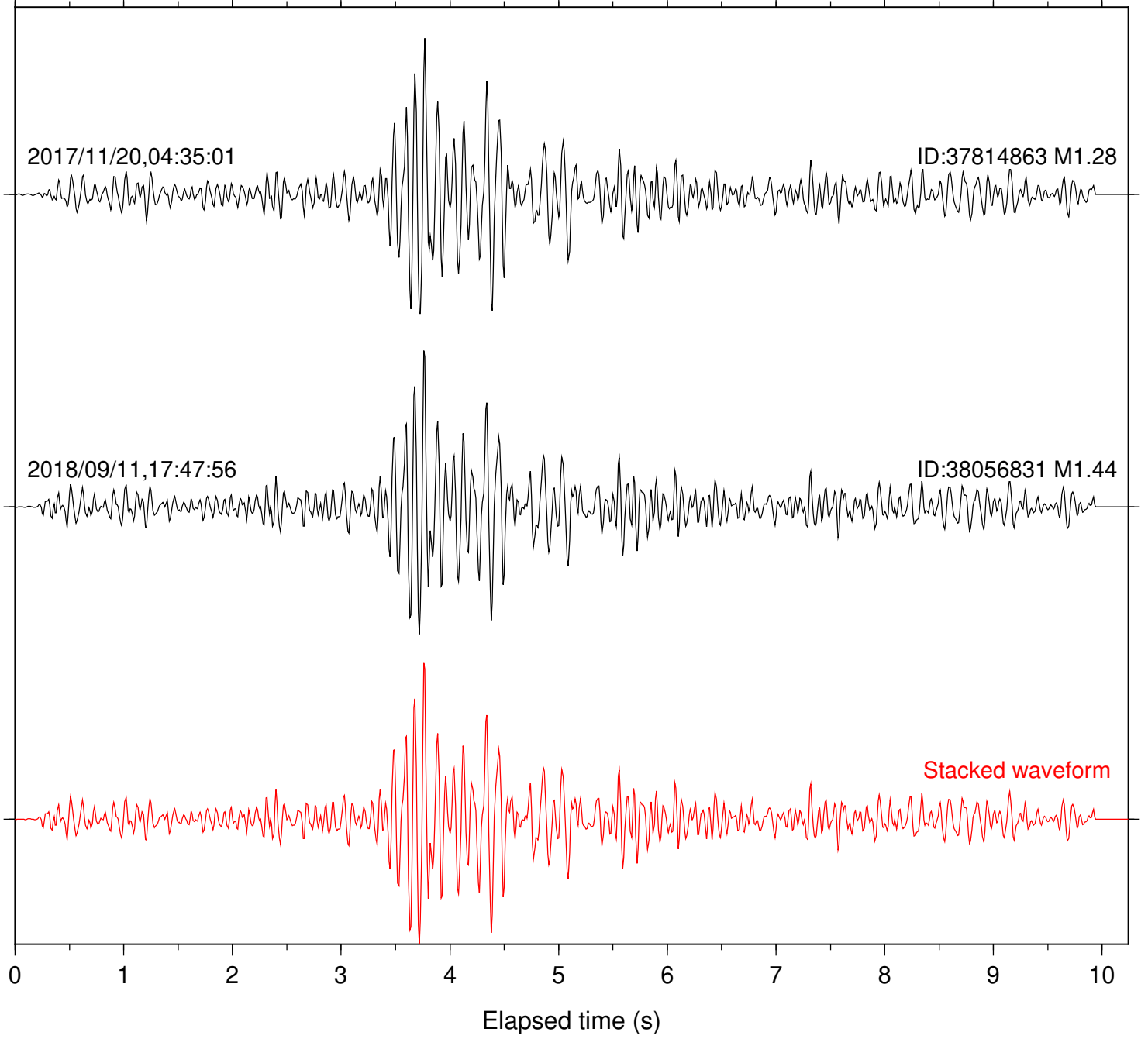
Station: PLM Com: HHZ

Focal depth: 4.83 km



Station: POB2 Com: HHZ

Focal depth: 4.83 km



2017/11/20,04:35:01

ID:37814863 M1.28

2018/09/11,17:47:56

ID:38056831 M1.44

Stacked waveform

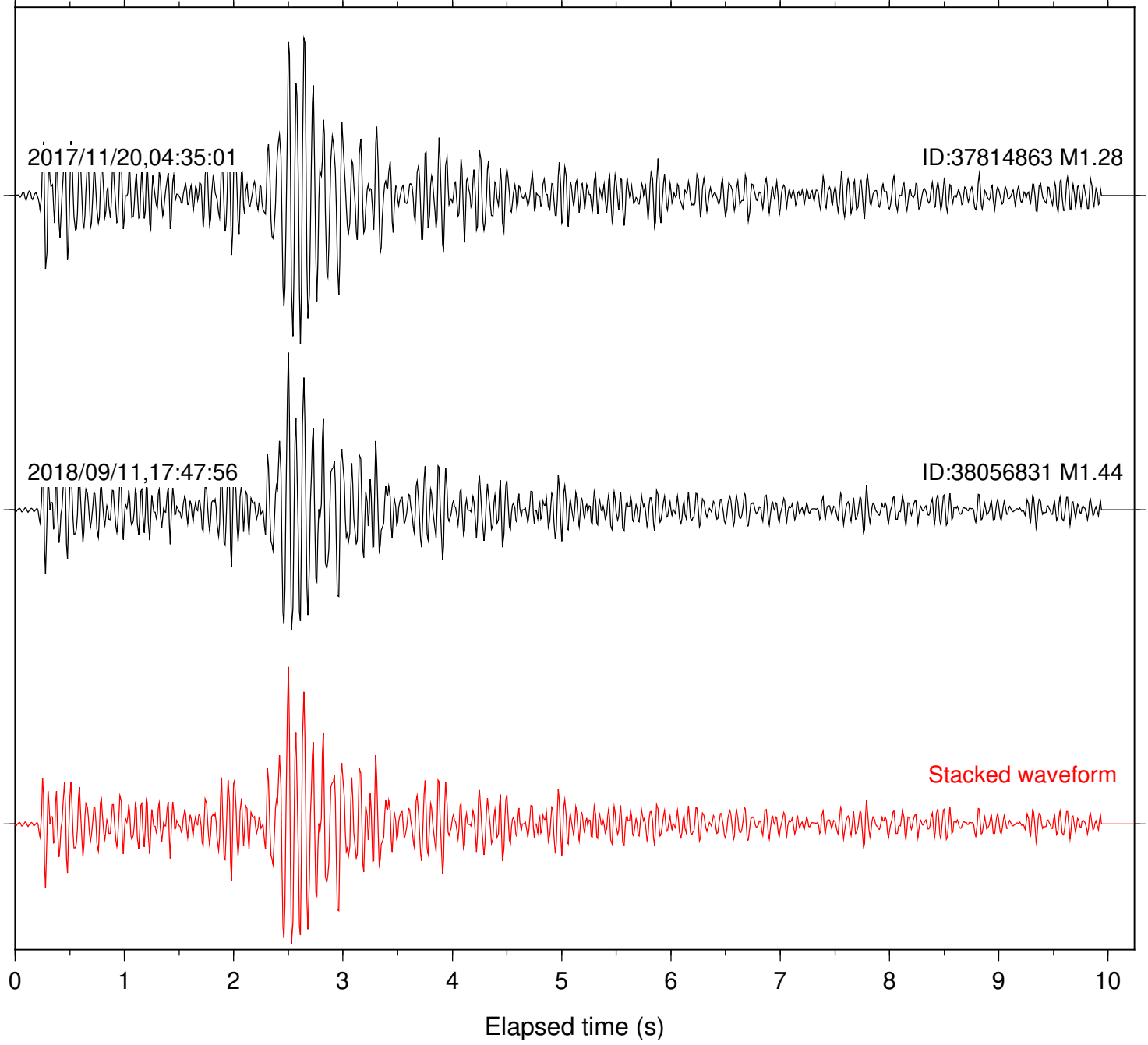
0 1 2 3 4 5 6 7 8 9 10

Elapsed time (s)



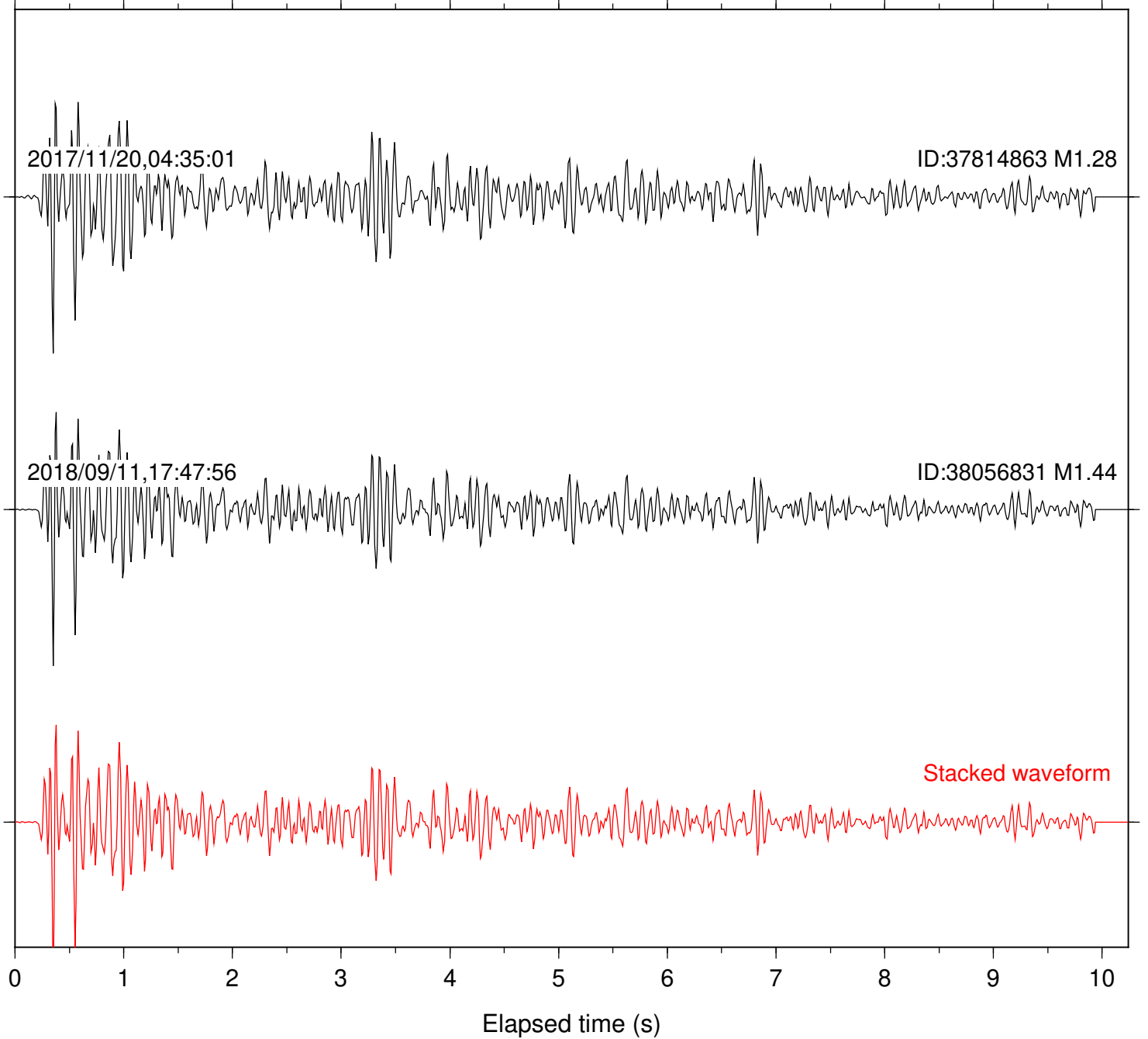
Station: RDM Com: HHZ

Focal depth: 4.83 km



Station: RRSP Com: HHZ

Focal depth: 4.83 km



Station: SND Com: HHZ

Focal depth: 4.83 km

