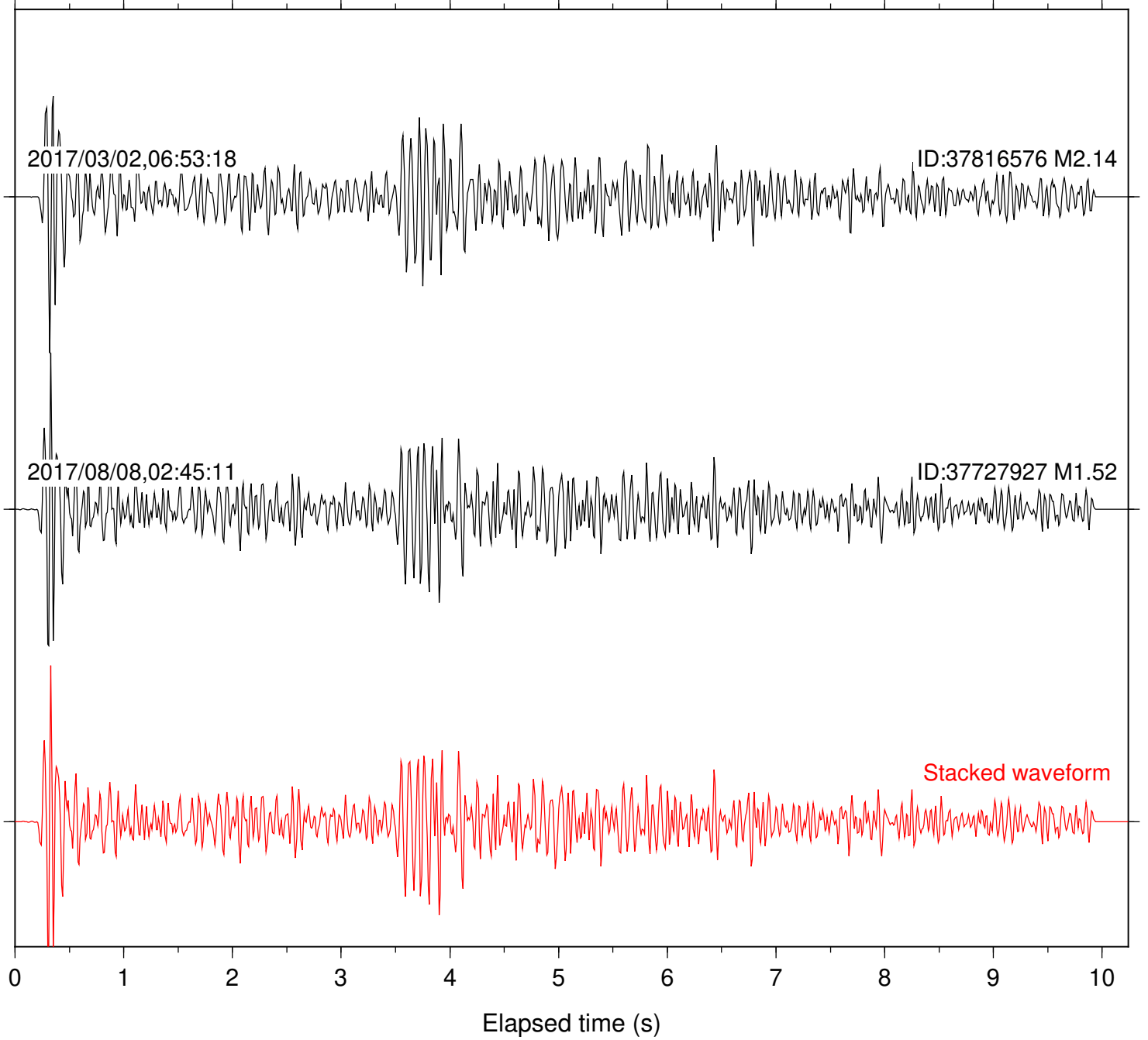


Station: B081 Com: EHZ

Focal depth: 6.23 km



Station: B082 Com: EHZ

Focal depth: 6.12 km

2017/03/02,06:53:18

ID:37816576 M2.14

2017/08/08,02:45:11

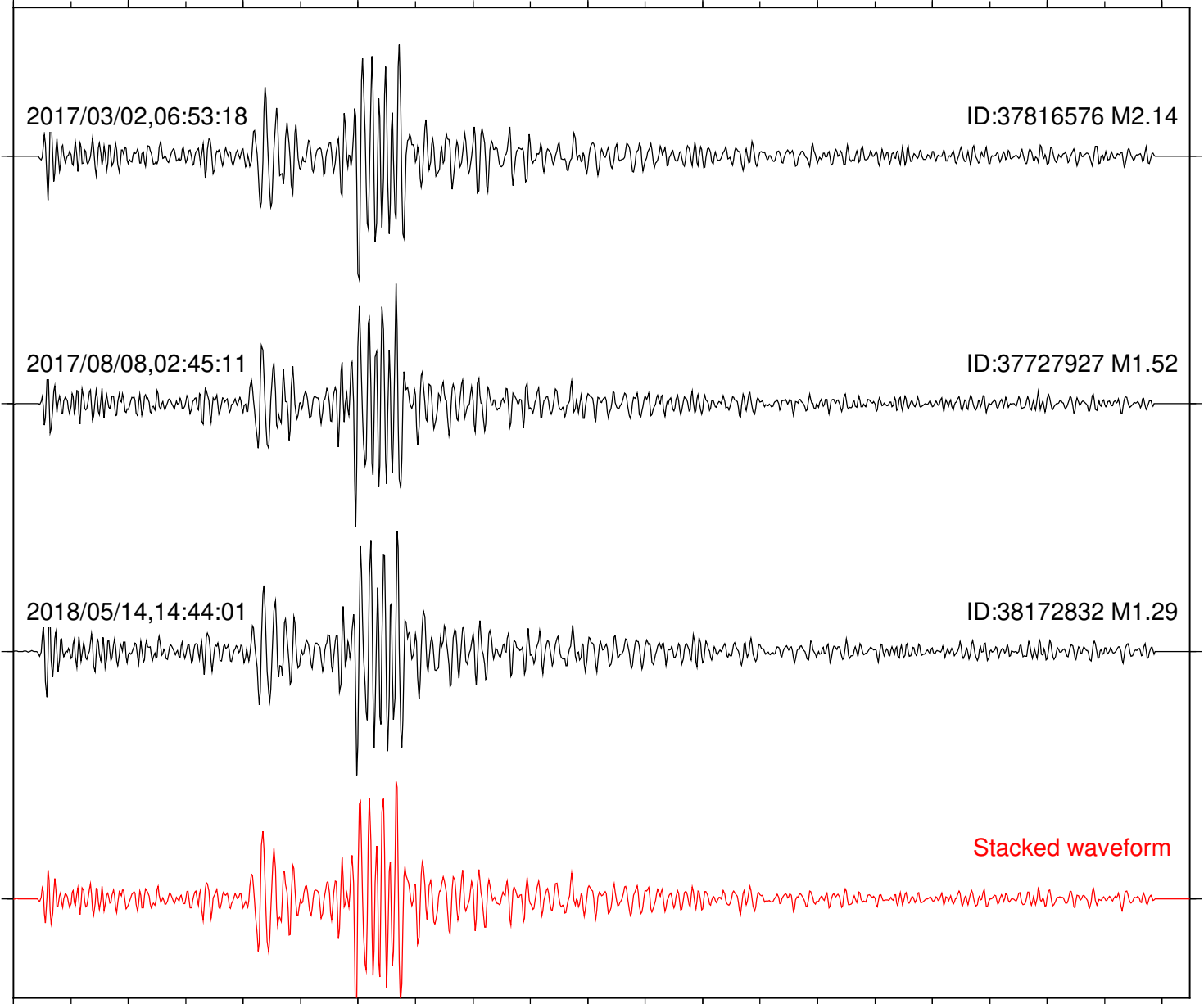
ID:37727927 M1.52

2018/05/14,14:44:01

ID:38172832 M1.29

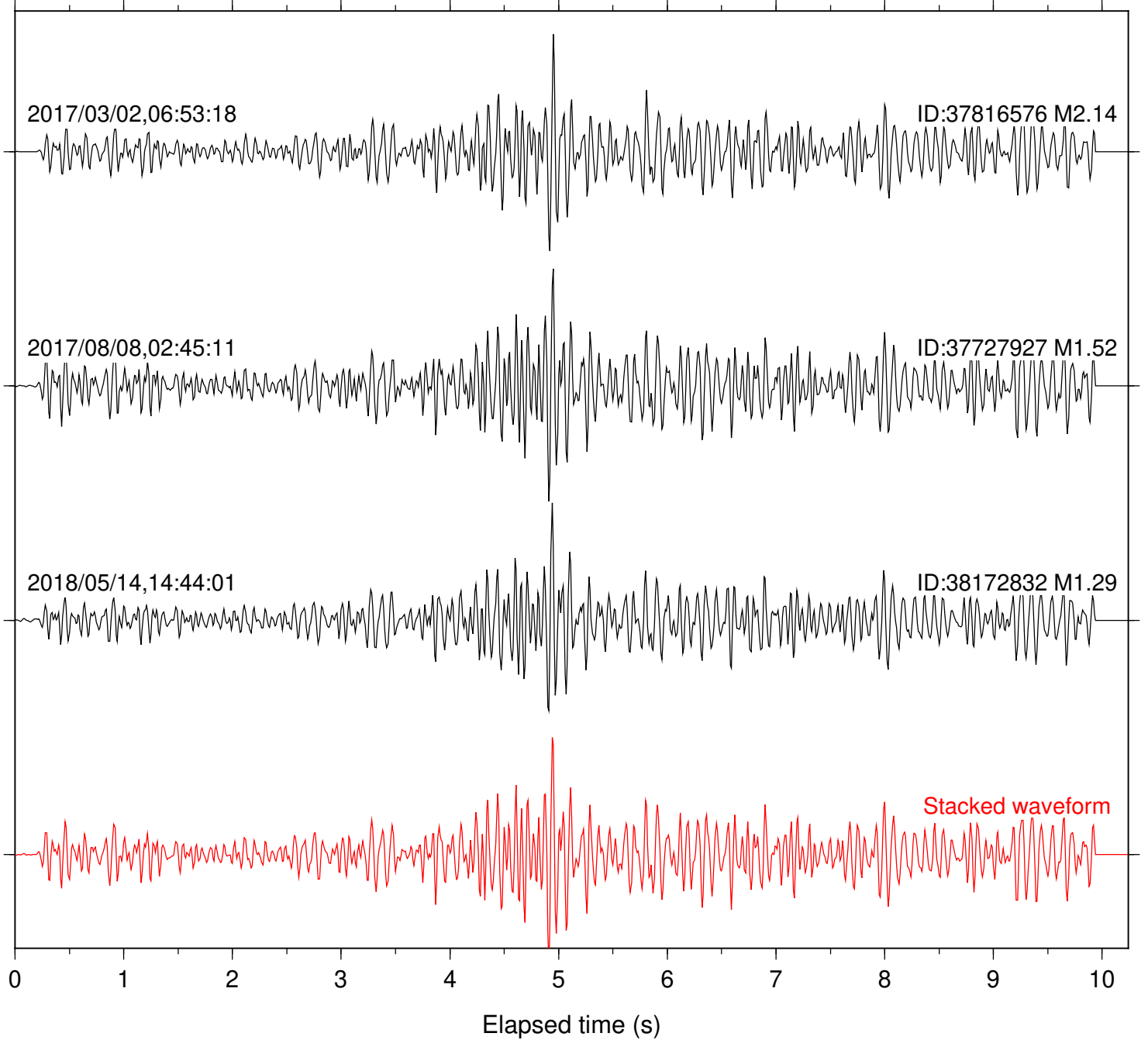
Stacked waveform

0 1 2 3 4 5 6 7 8 9 10  
Elapsed time (s)



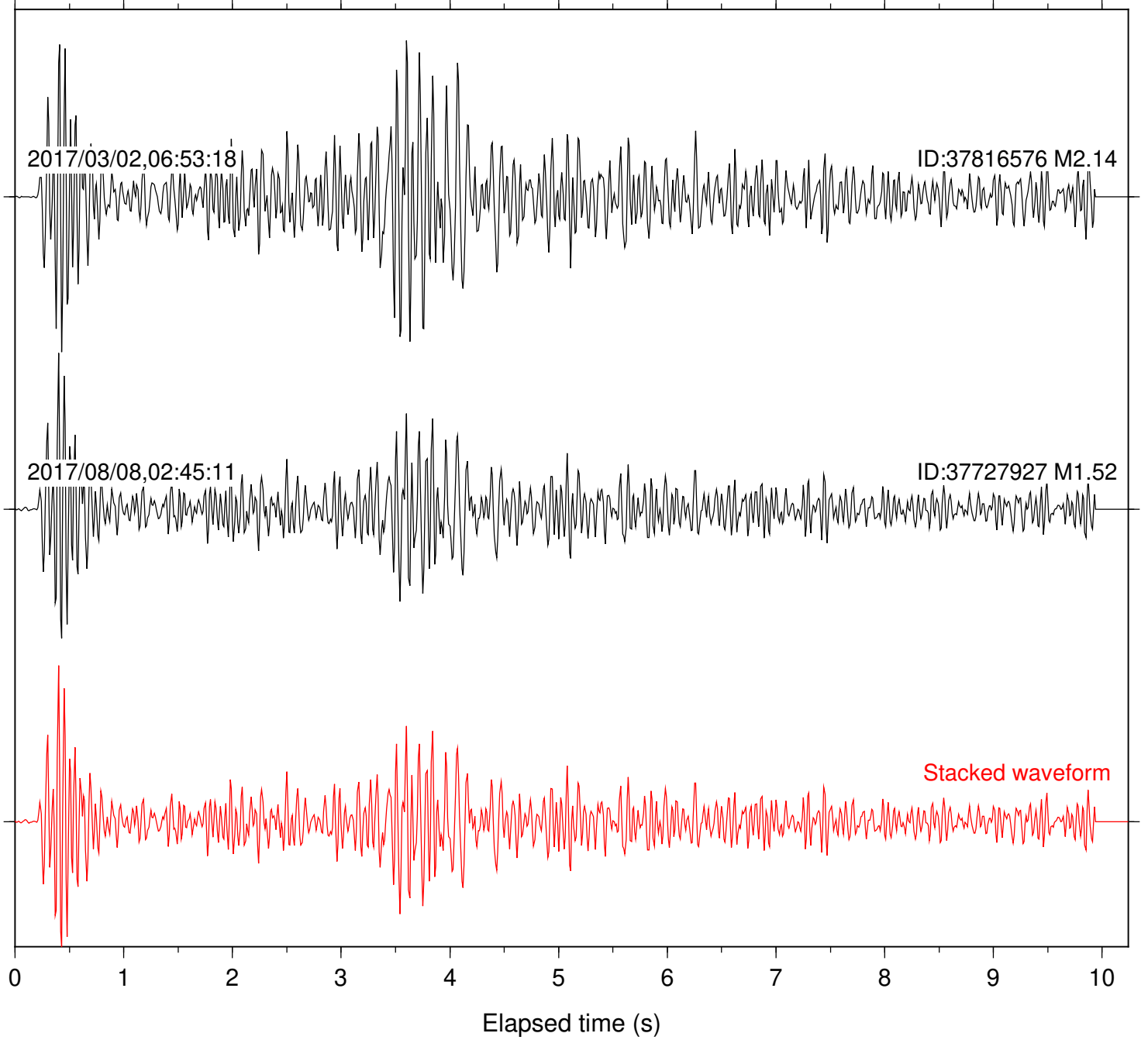
Station: B084 Com: EHZ

Focal depth: 6.12 km



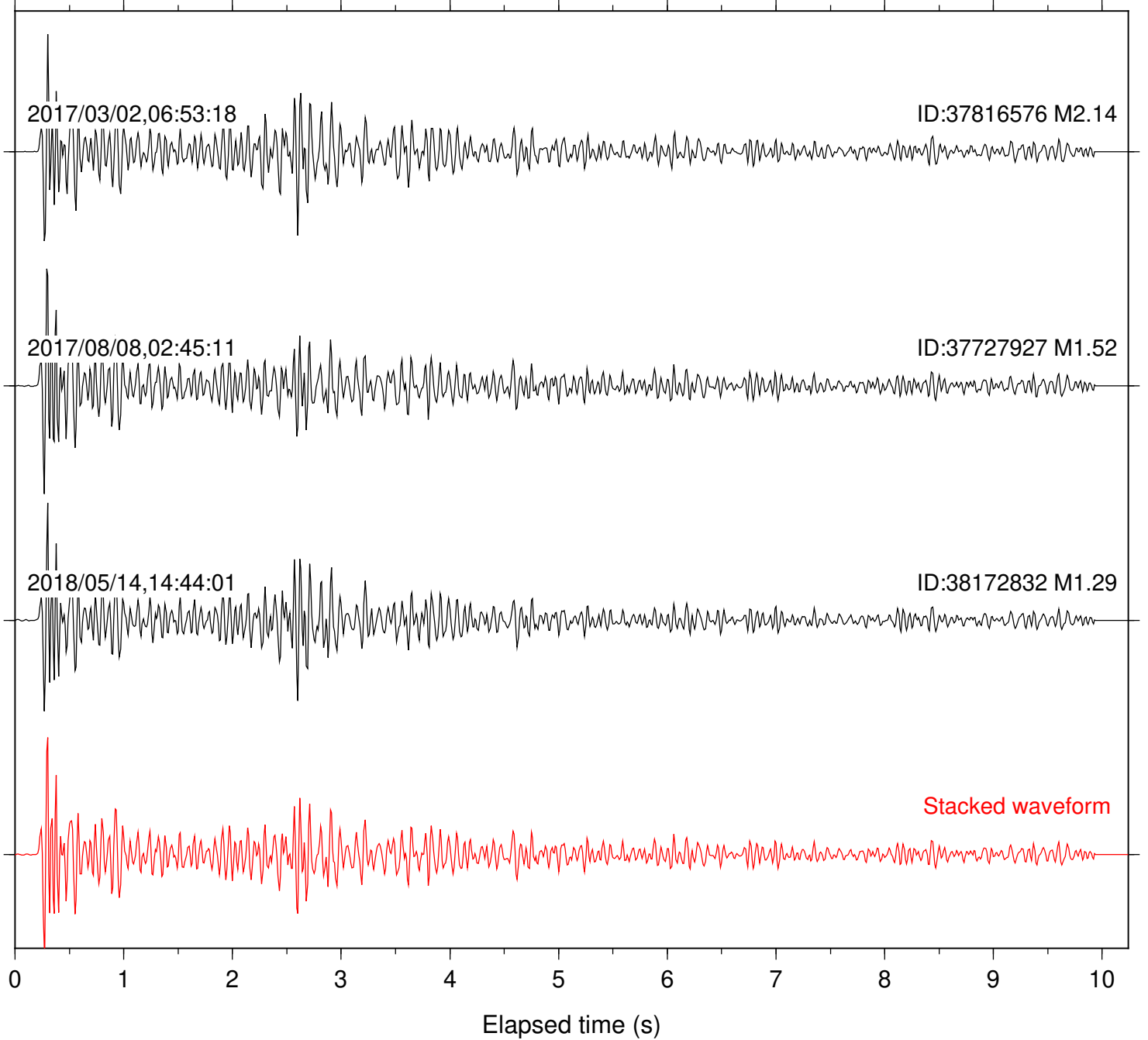
Station: B086 Com: EHZ

Focal depth: 6.23 km



Station: B087 Com: EHZ

Focal depth: 6.12 km



Station: B088 Com: EHZ

Focal depth: 6.12 km

2017/03/02,06:53:18

ID:37816576 M2.14

2017/08/08,02:45:11

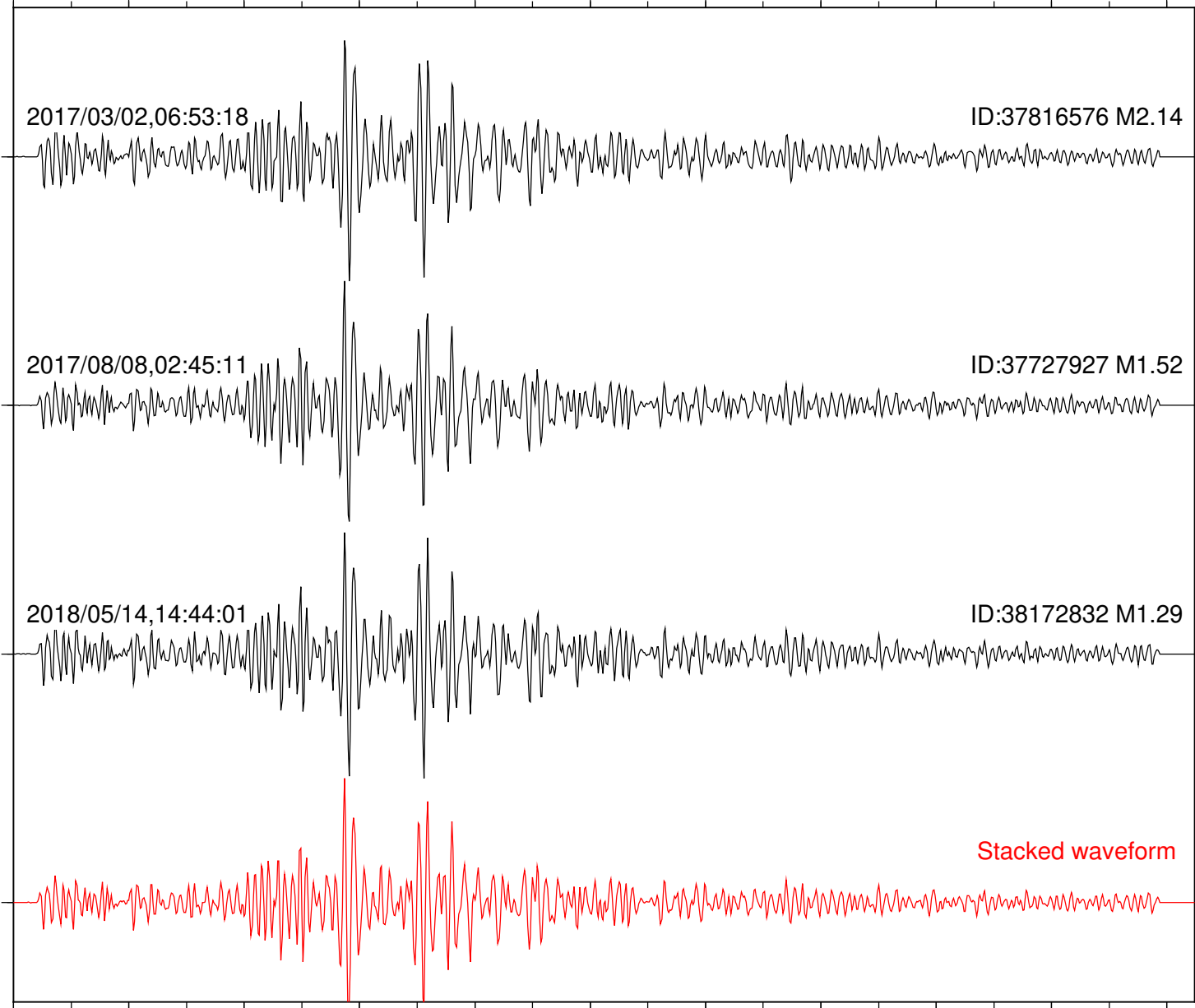
ID:37727927 M1.52

2018/05/14,14:44:01

ID:38172832 M1.29

Stacked waveform

0 1 2 3 4 5 6 7 8 9 10  
Elapsed time (s)



Station: B093 Com: EHZ

Focal depth: 6.12 km

2017/03/02,06:53:18

ID:37816576 M2.14

2017/08/08,02:45:11

ID:37727927 M1.52

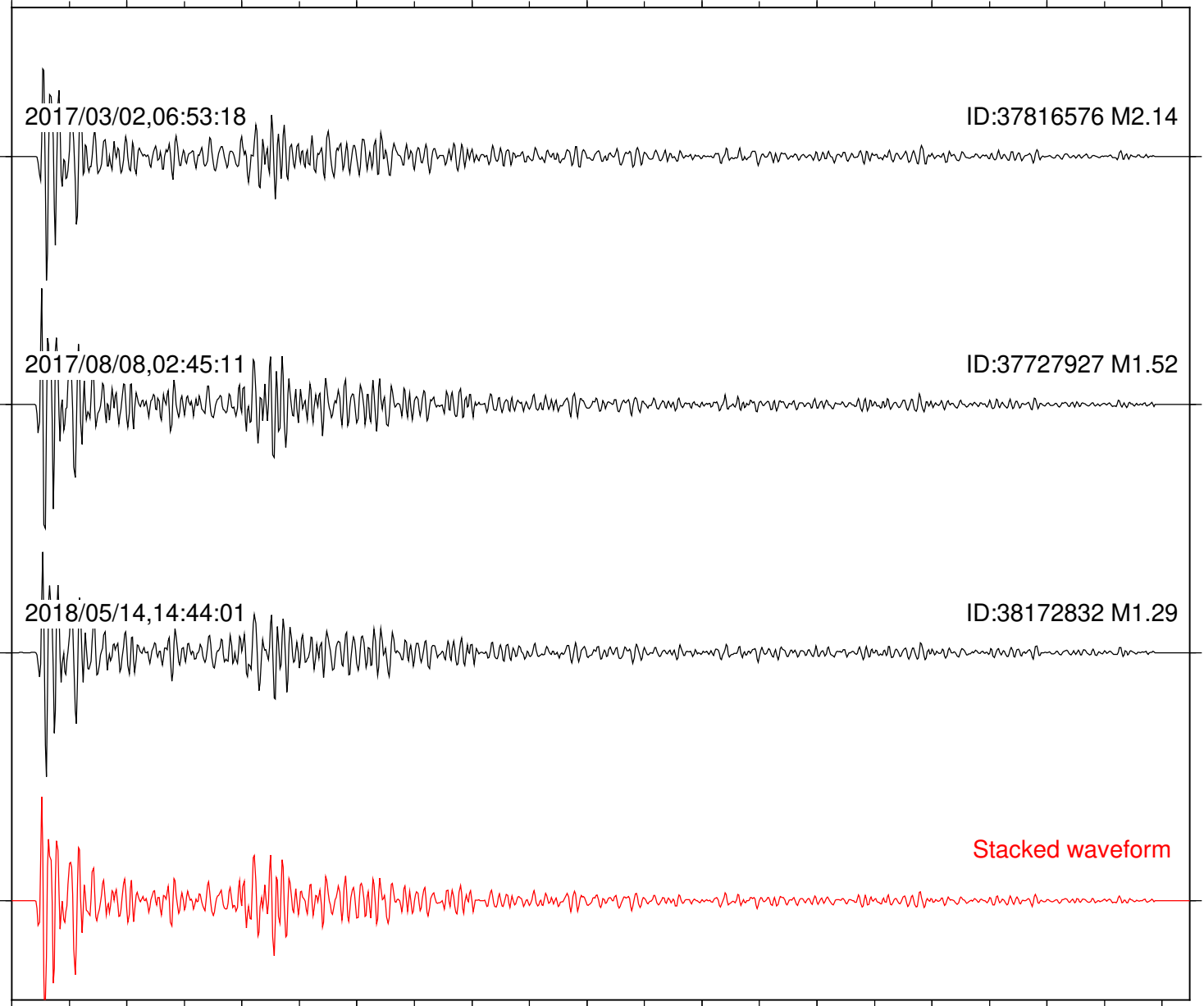
2018/05/14,14:44:01

ID:38172832 M1.29

Stacked waveform

0 1 2 3 4 5 6 7 8 9 10

Elapsed time (s)



Station: B946 Com: EHZ

Focal depth: 6.12 km

2017/03/02,06:53:18

ID:37816576 M2.14

2017/08/08,02:45:11

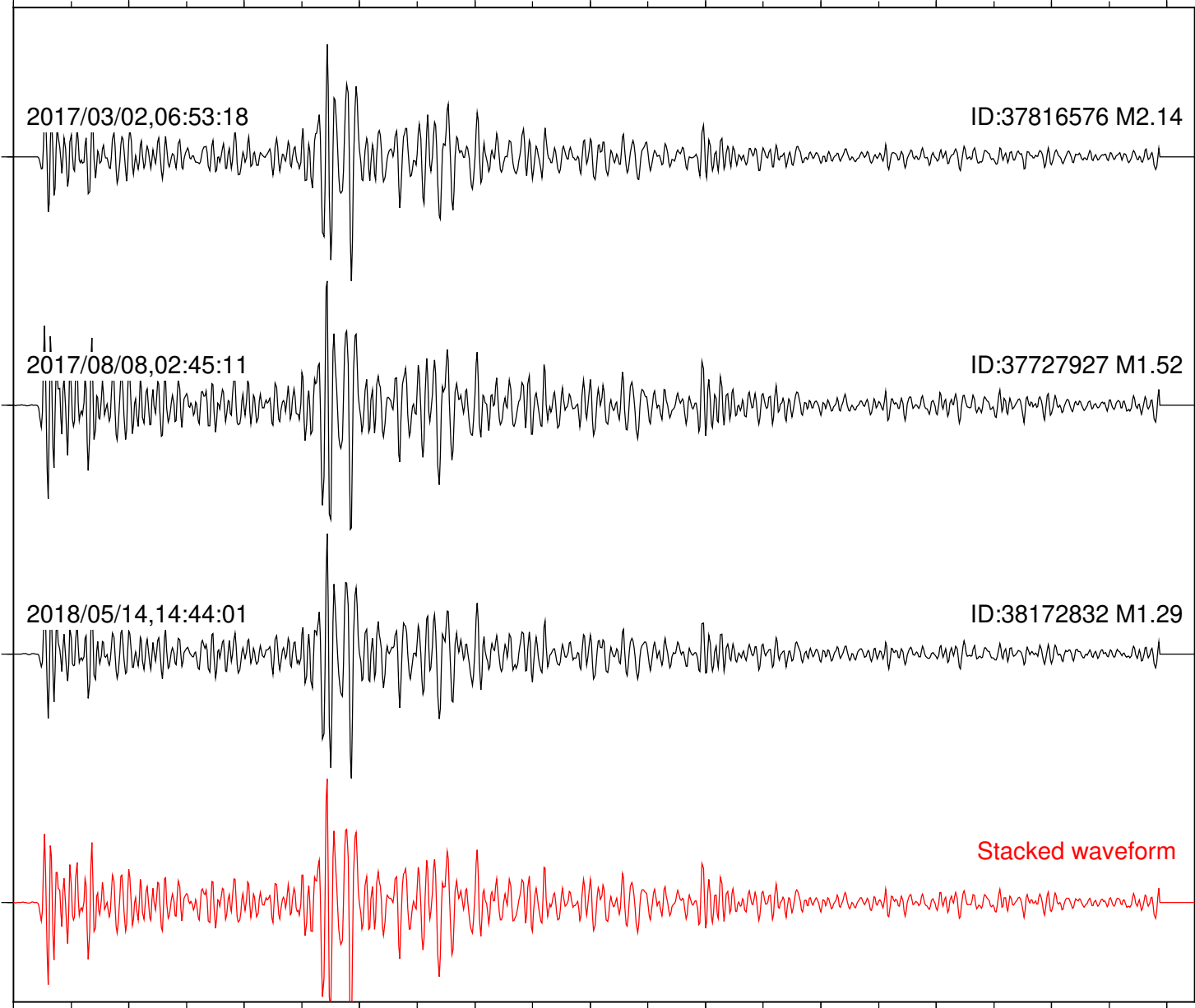
ID:37727927 M1.52

2018/05/14,14:44:01

ID:38172832 M1.29

Stacked waveform

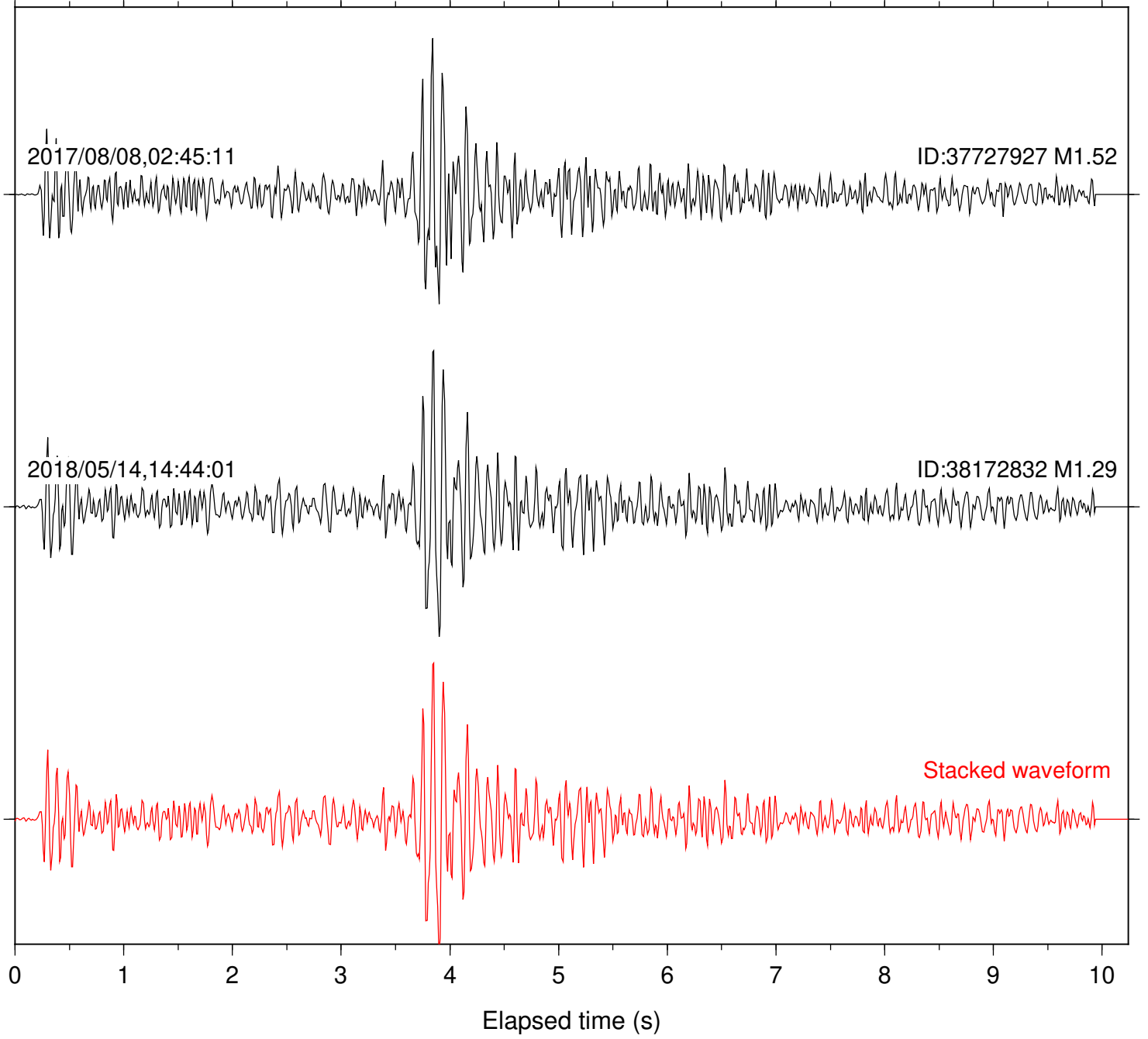
0 1 2 3 4 5 6 7 8 9 10  
Elapsed time (s)





Station: BAC Com: EHZ

Focal depth: 6.12 km



Station: CRY Com: HHZ

Focal depth: 6.12 km

2017/08/08,02:45:11

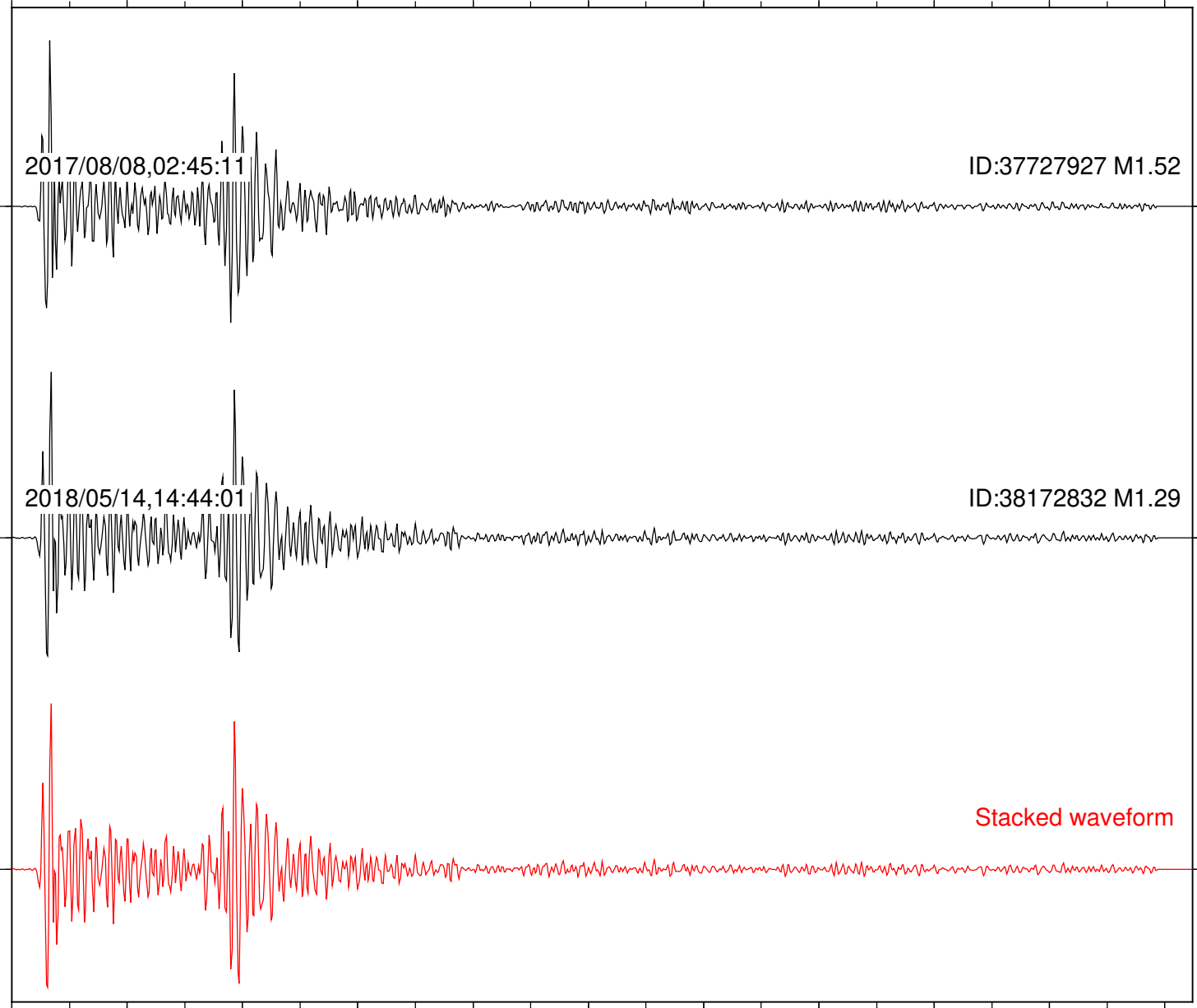
ID:37727927 M1.52

2018/05/14,14:44:01

ID:38172832 M1.29

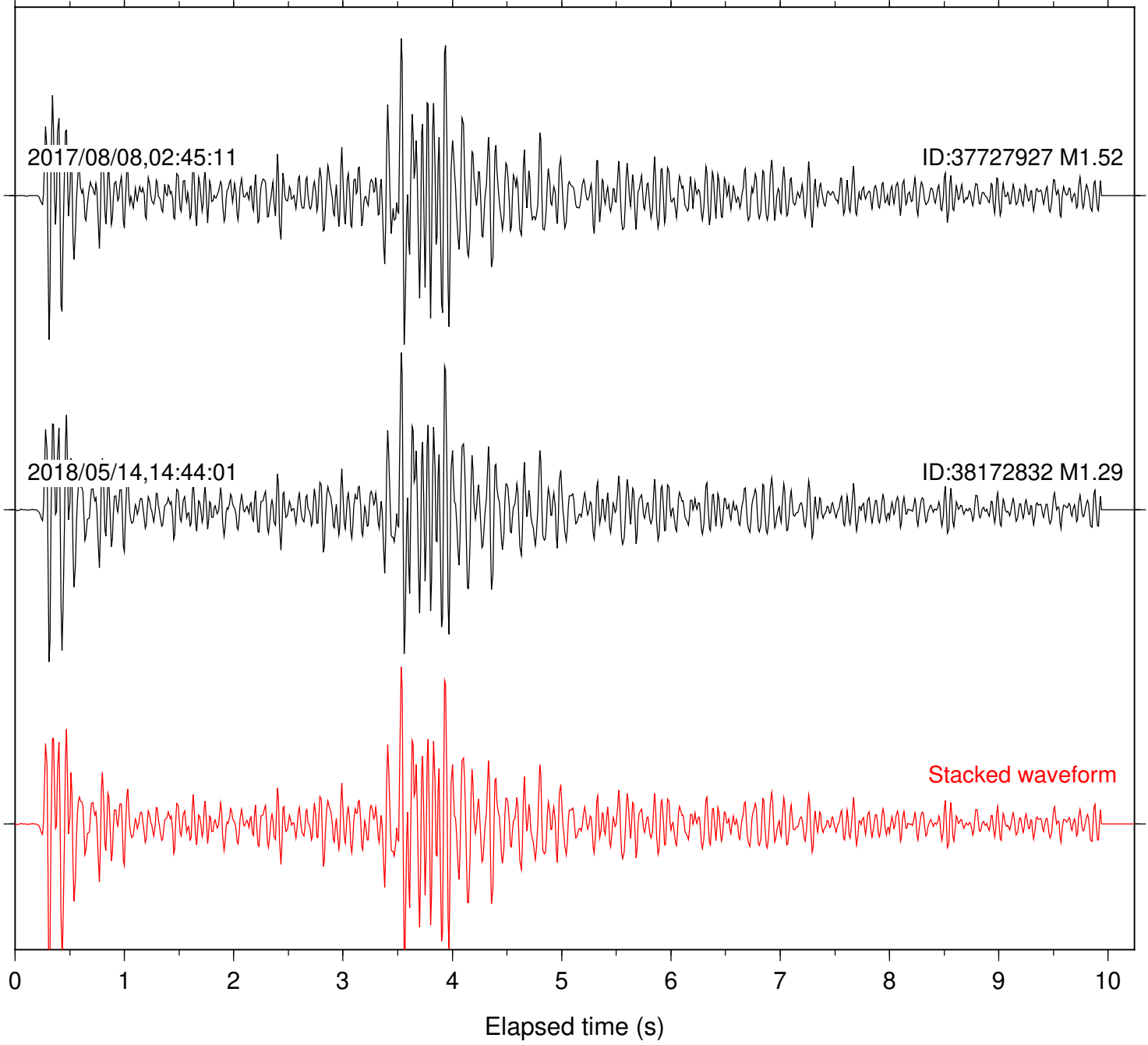
Stacked waveform

0 1 2 3 4 5 6 7 8 9 10  
Elapsed time (s)



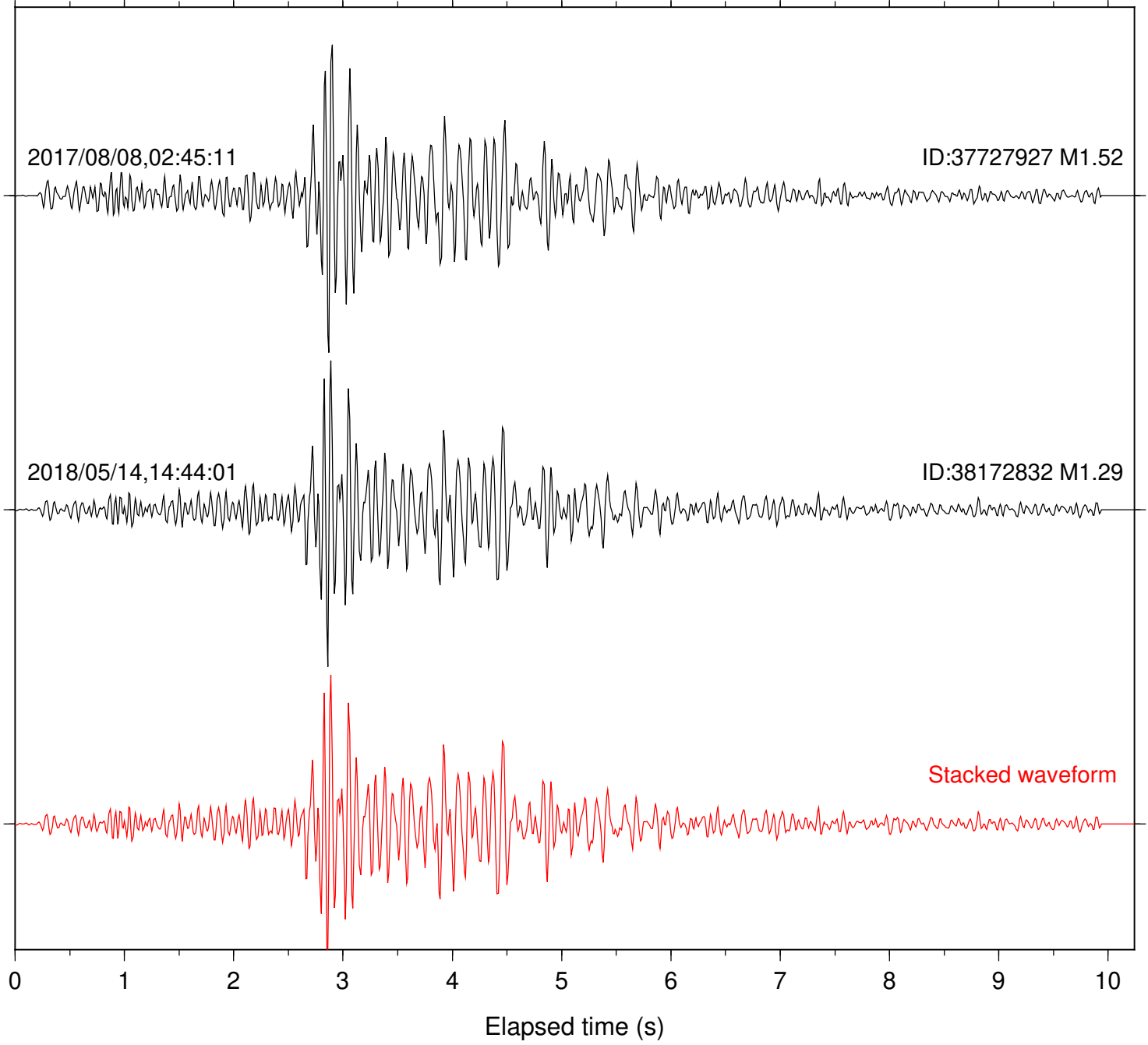
Station: CSH Com: HHZ

Focal depth: 6.12 km



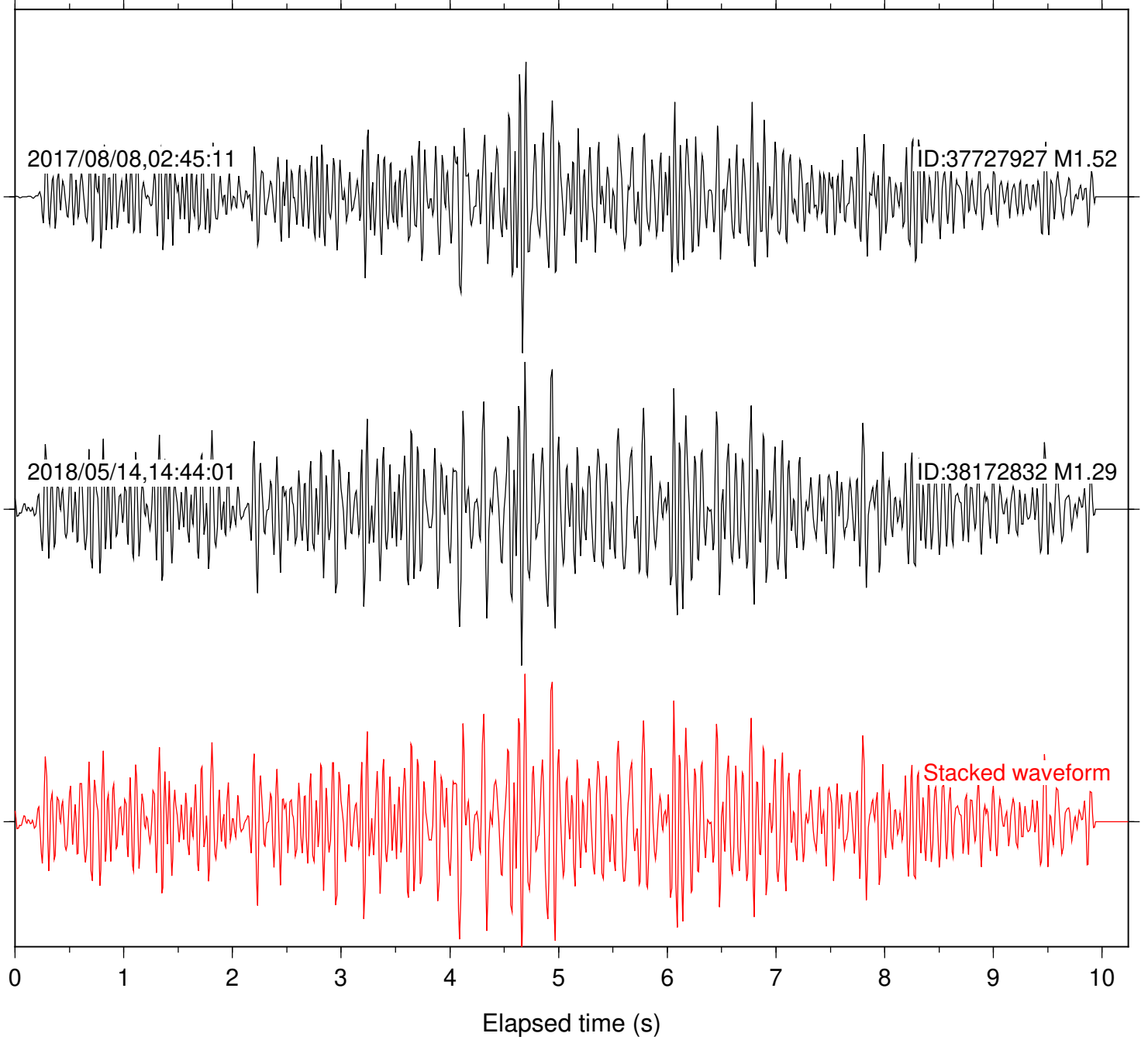
Station: DNR Com: HHZ

Focal depth: 6.12 km



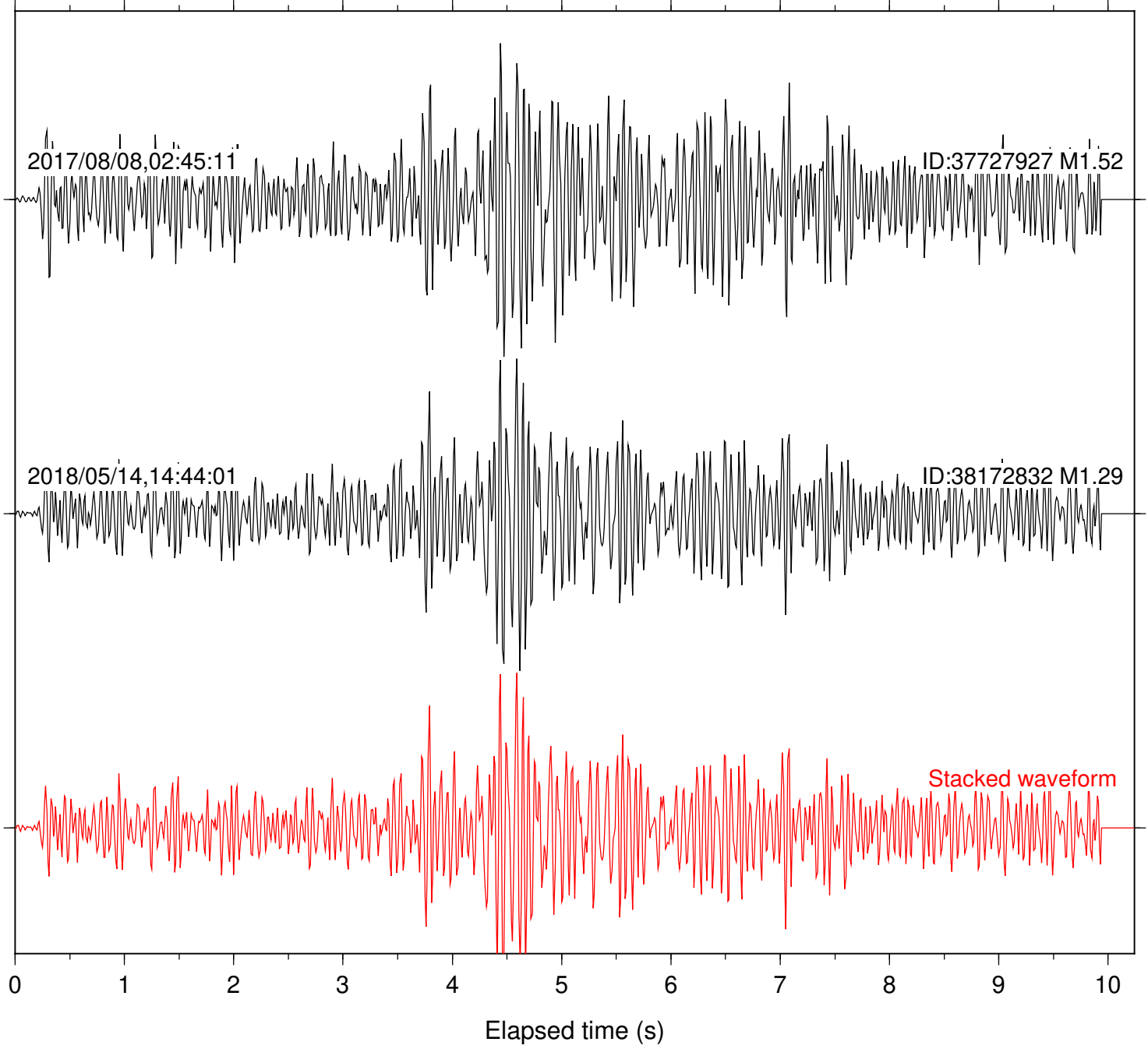
Station: HMT2 Com: HHZ

Focal depth: 6.12 km



Station: PFO Com: HHZ

Focal depth: 6.12 km



Station: PLM Com: HHZ

Focal depth: 6.12 km

