

Station: B082 Com: EHZ

Focal depth: 5.13 km

2017/08/07,03:46:57

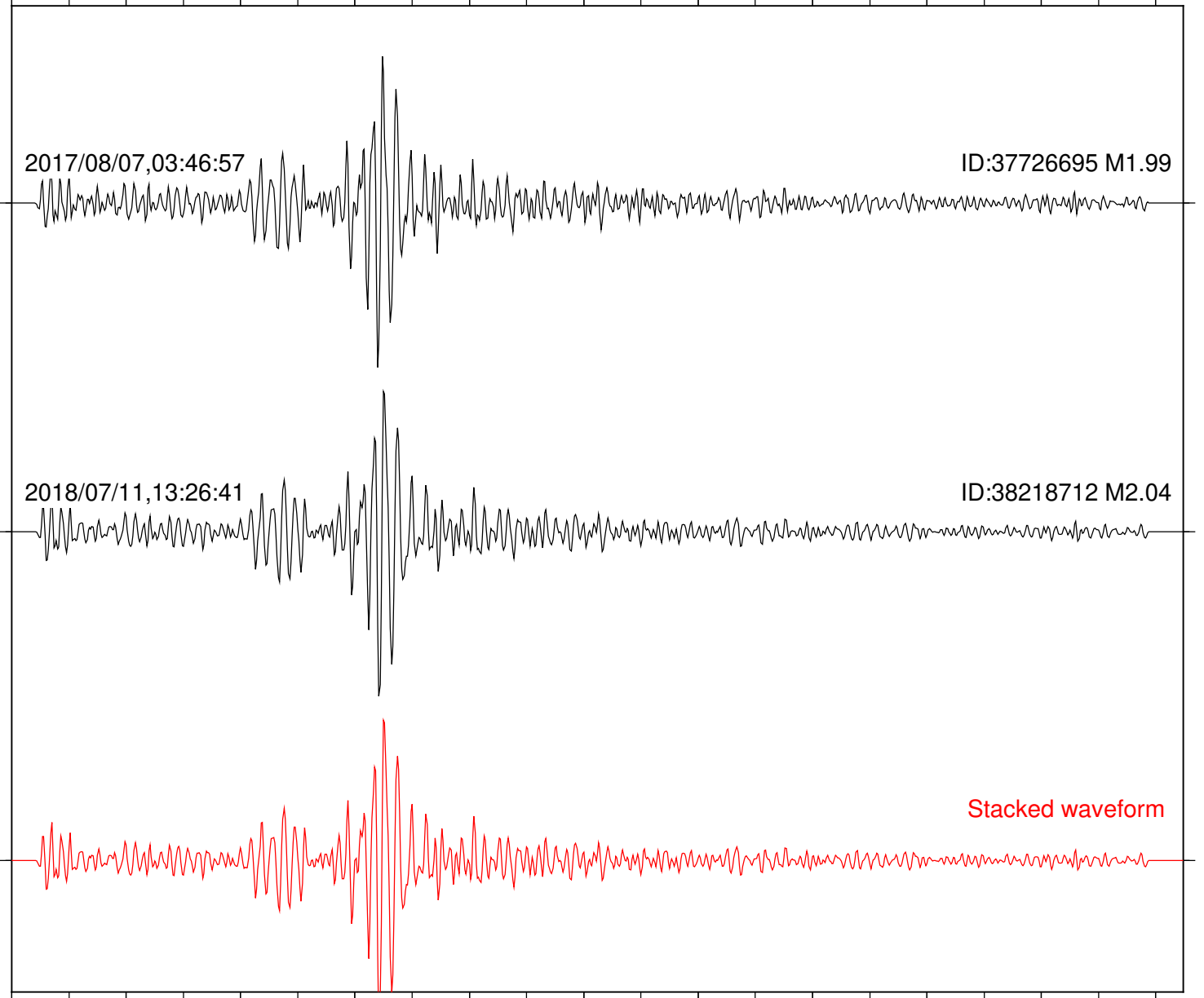
ID:37726695 M1.99

2018/07/11,13:26:41

ID:38218712 M2.04

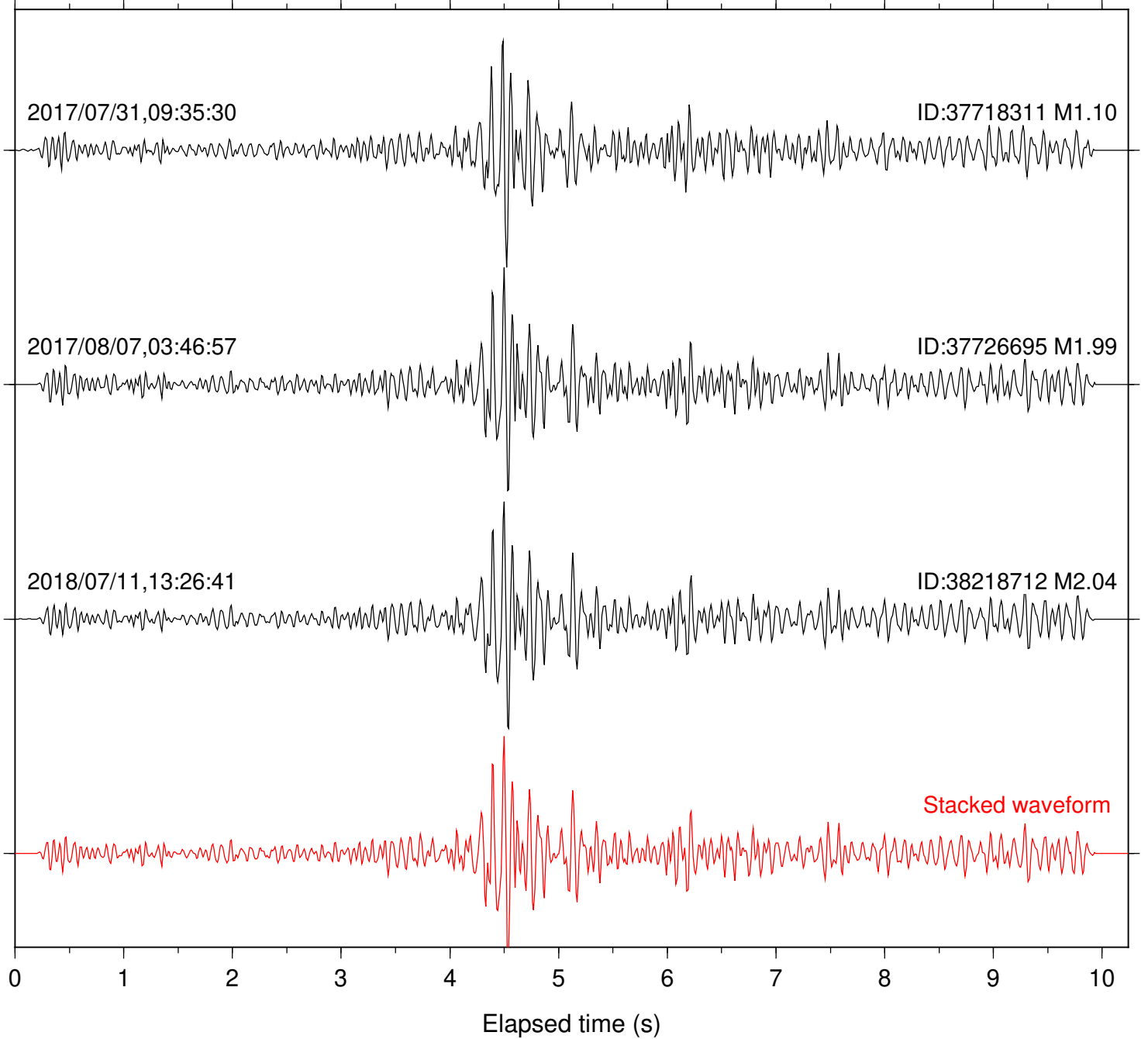
Stacked waveform

0 1 2 3 4 5 6 7 8 9 10  
Elapsed time (s)



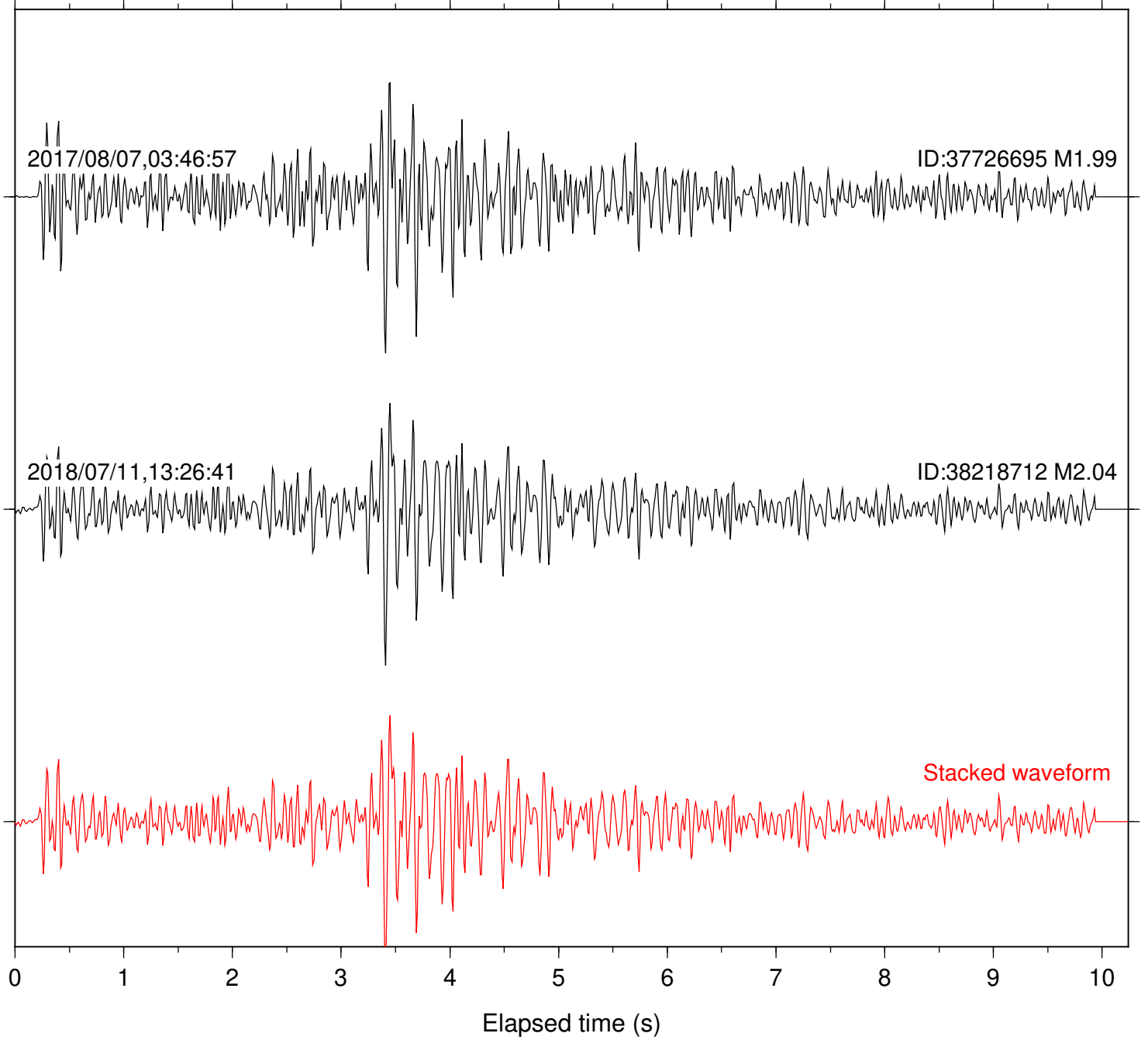
Station: B084 Com: EHZ

Focal depth: 5.13 km



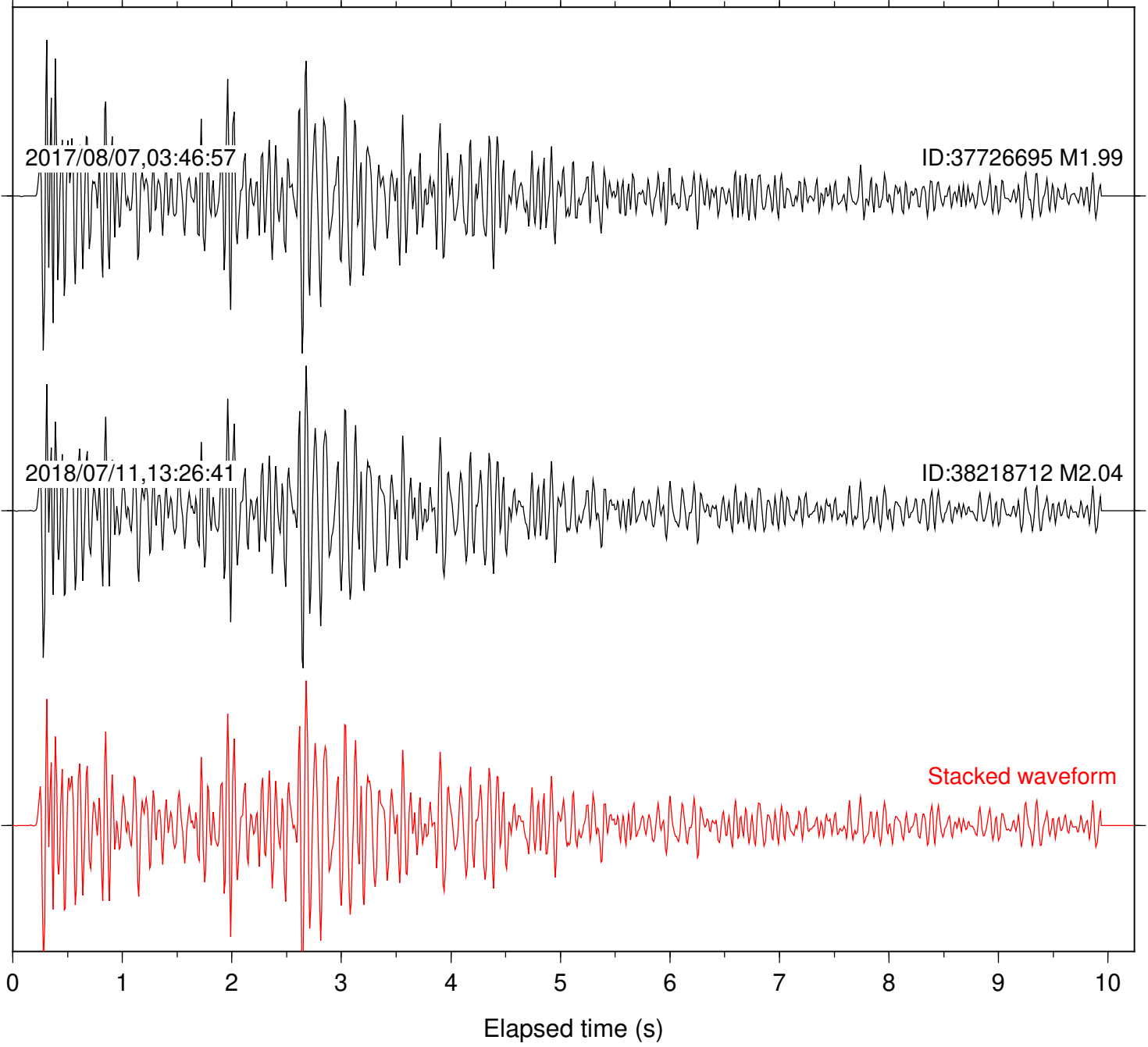
Station: B086 Com: EHZ

Focal depth: 5.13 km



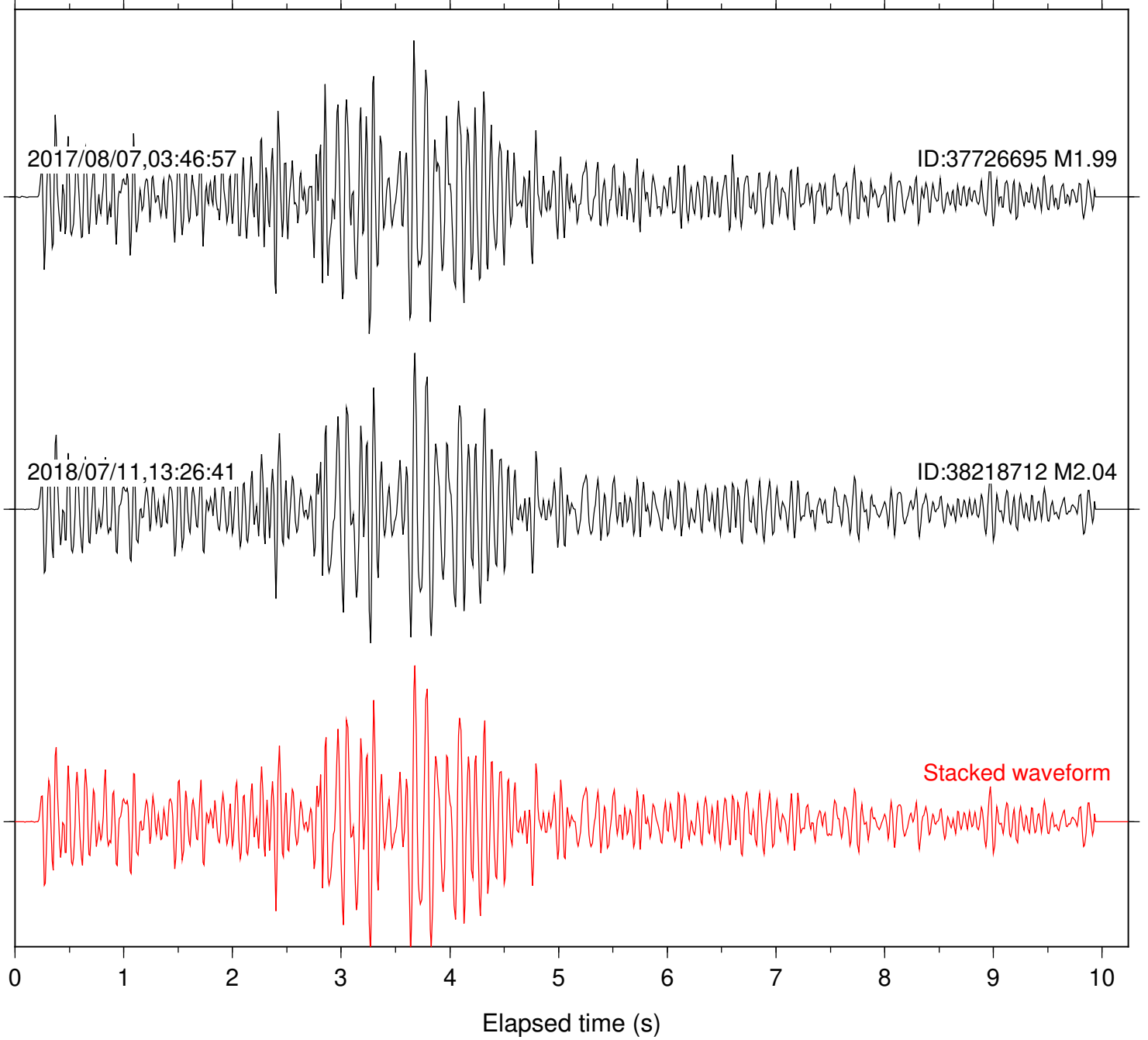
Station: B087 Com: EHZ

Focal depth: 5.13 km



Station: B088 Com: EHZ

Focal depth: 5.13 km



Station: B093 Com: EHZ

Focal depth: 5.13 km

2017/07/31,09:35:30

ID:37718311 M1.10

2017/08/07,03:46:57

ID:37726695 M1.99

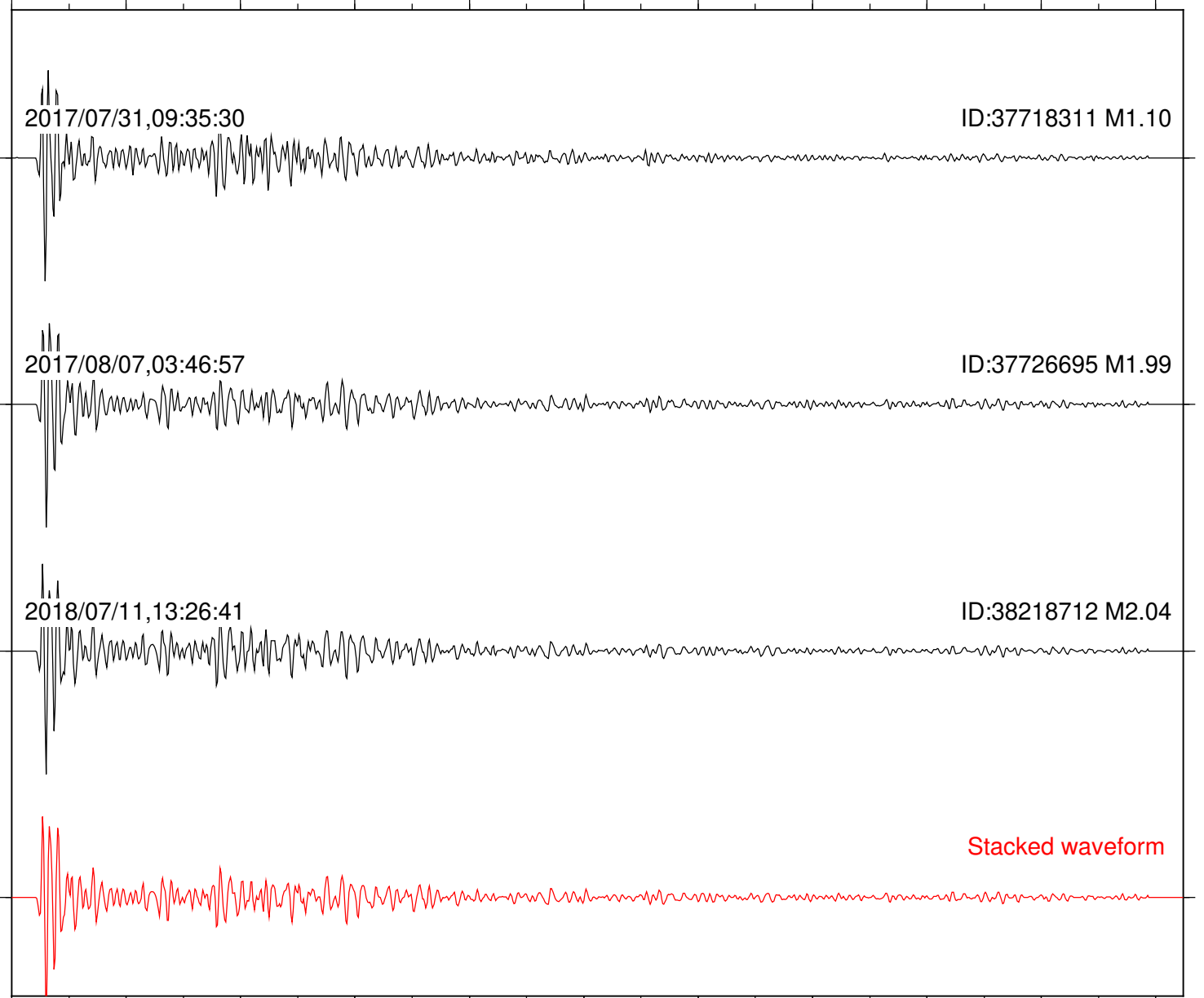
2018/07/11,13:26:41

ID:38218712 M2.04

Stacked waveform

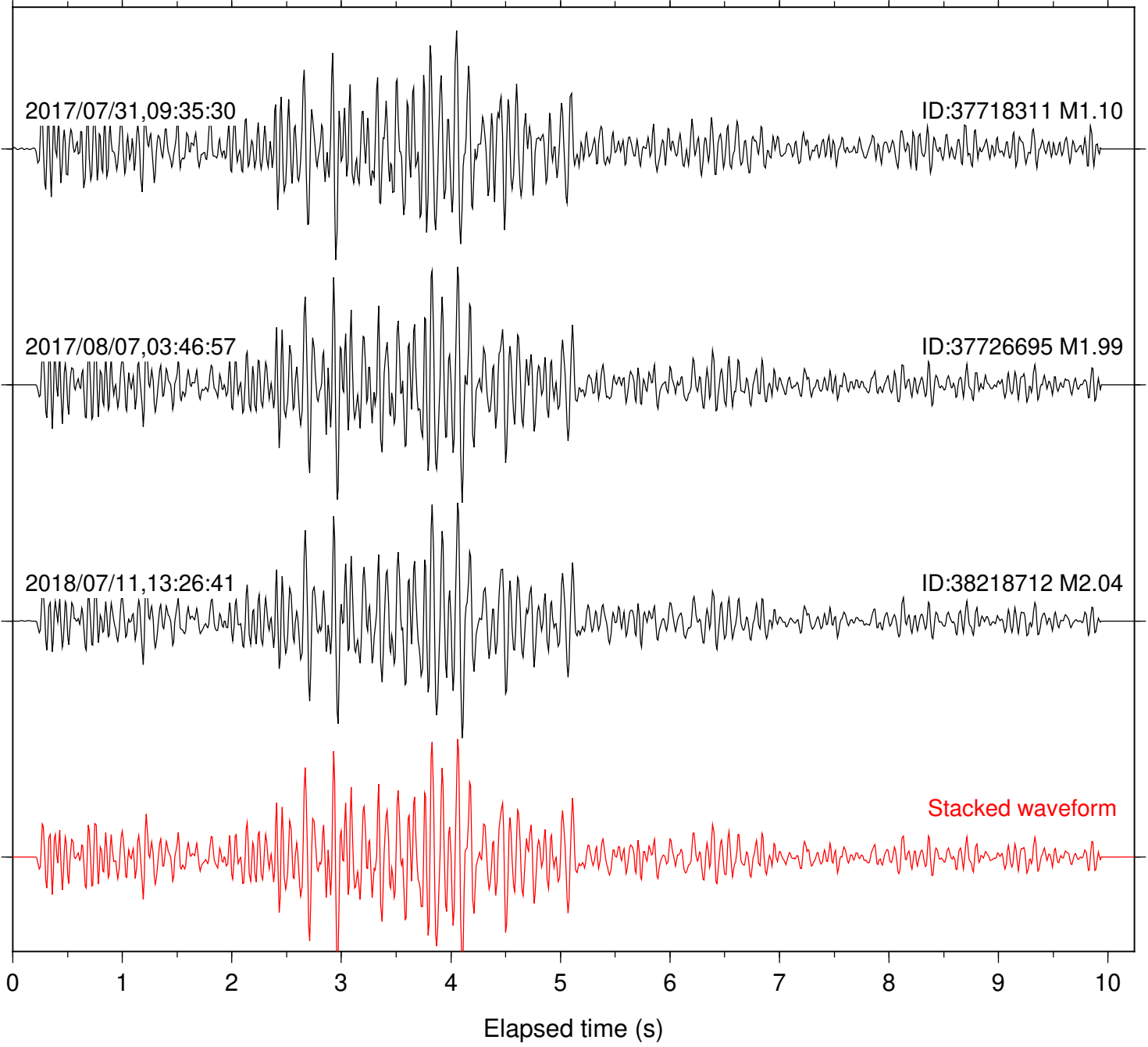
0 1 2 3 4 5 6 7 8 9 10

Elapsed time (s)



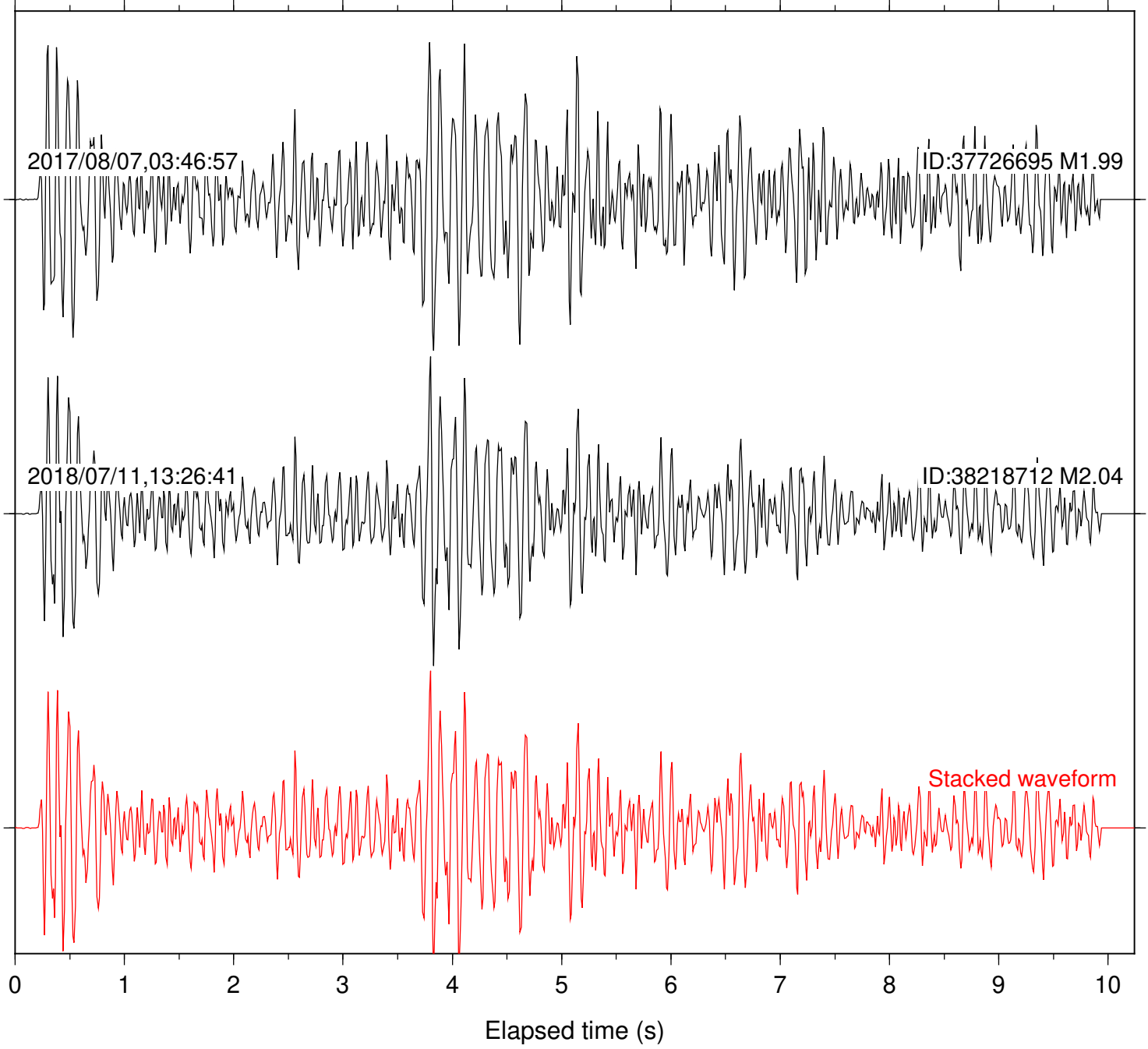
Station: B946 Com: EHZ

Focal depth: 5.13 km



Station: BAC Com: EHZ

Focal depth: 5.13 km





Station: CRY Com: HHZ

Focal depth: 5.14 km

2017/07/31,09:35:30

ID:37718311 M1.10

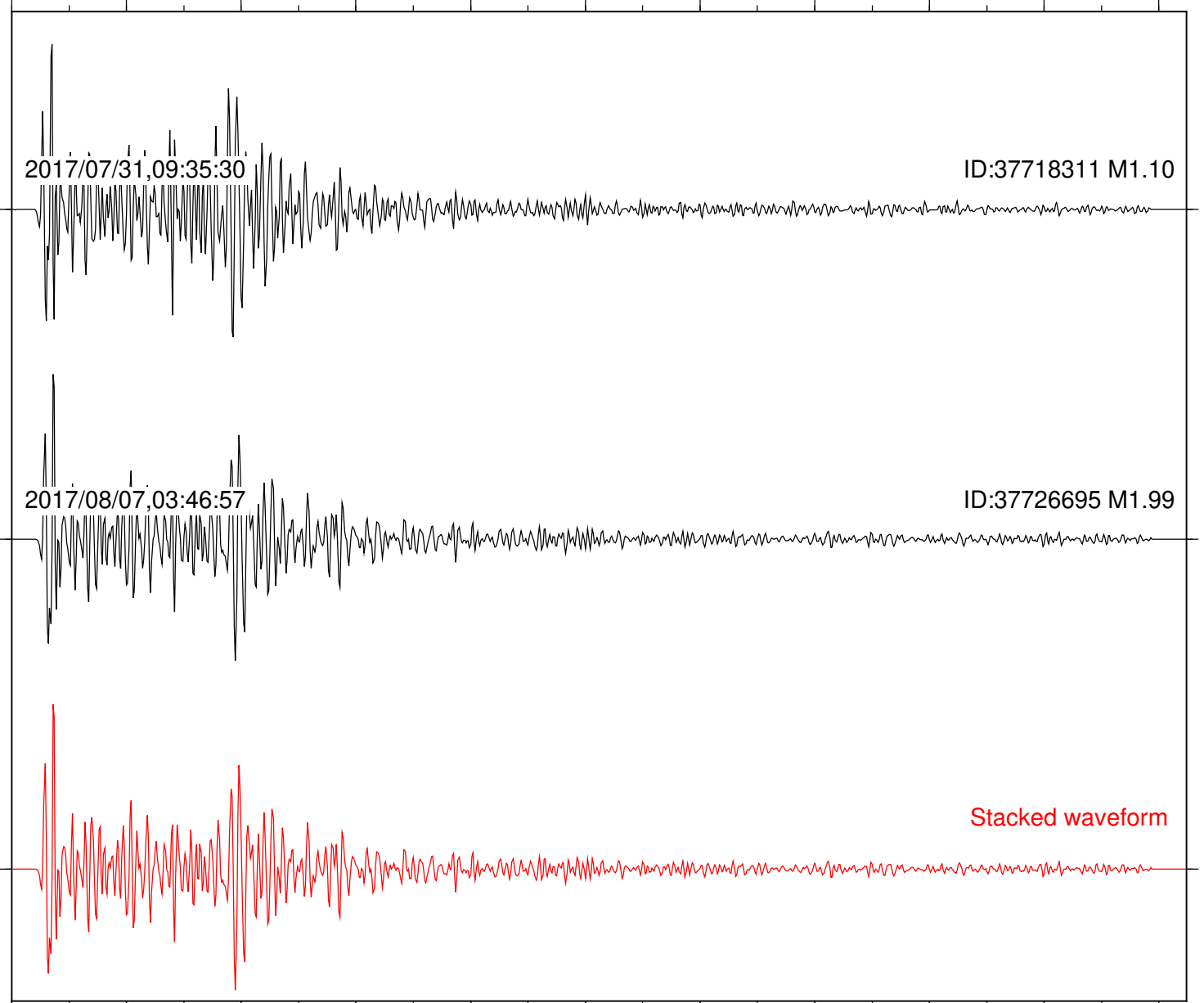
2017/08/07,03:46:57

ID:37726695 M1.99

Stacked waveform

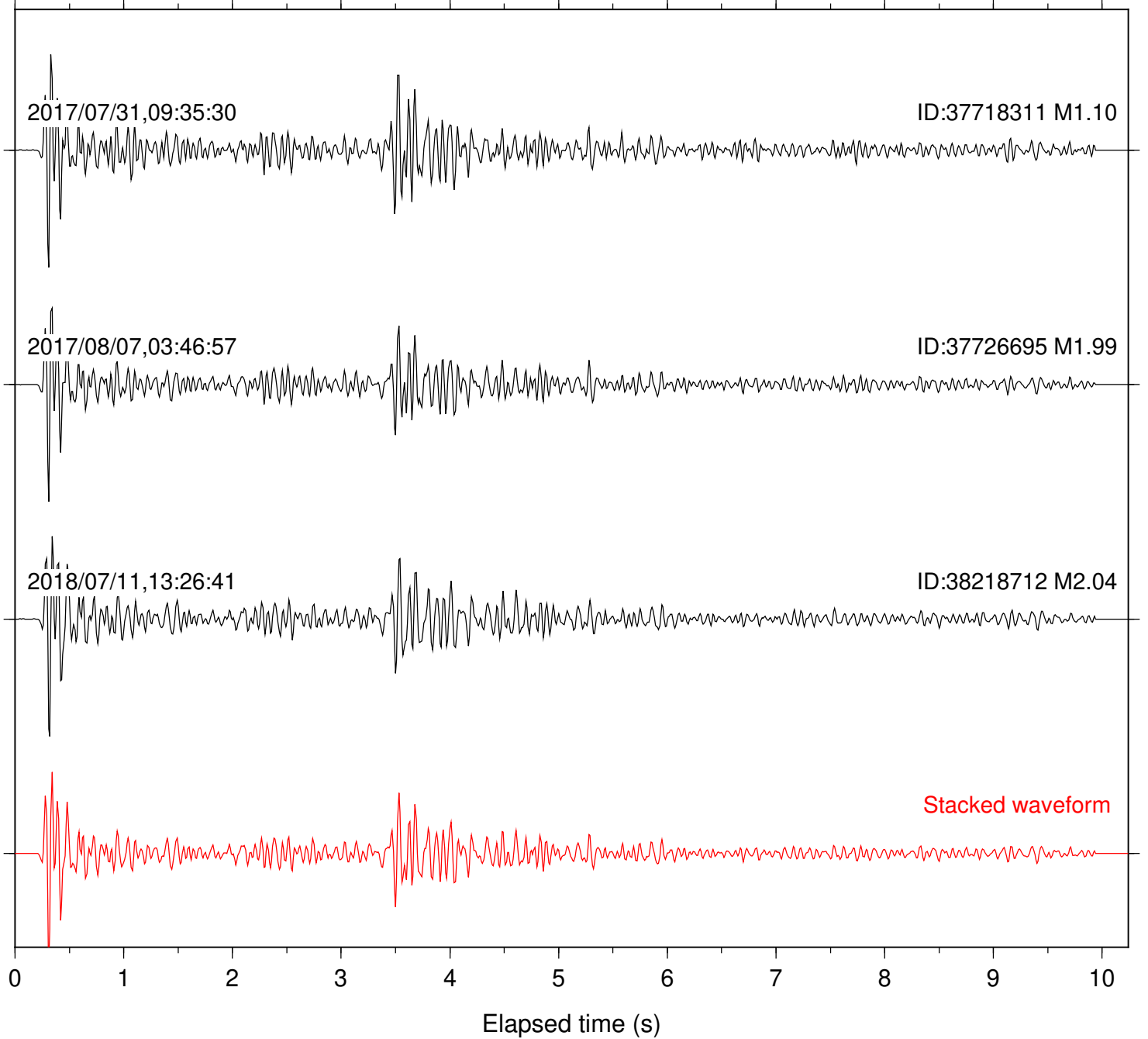
0 1 2 3 4 5 6 7 8 9 10

Elapsed time (s)



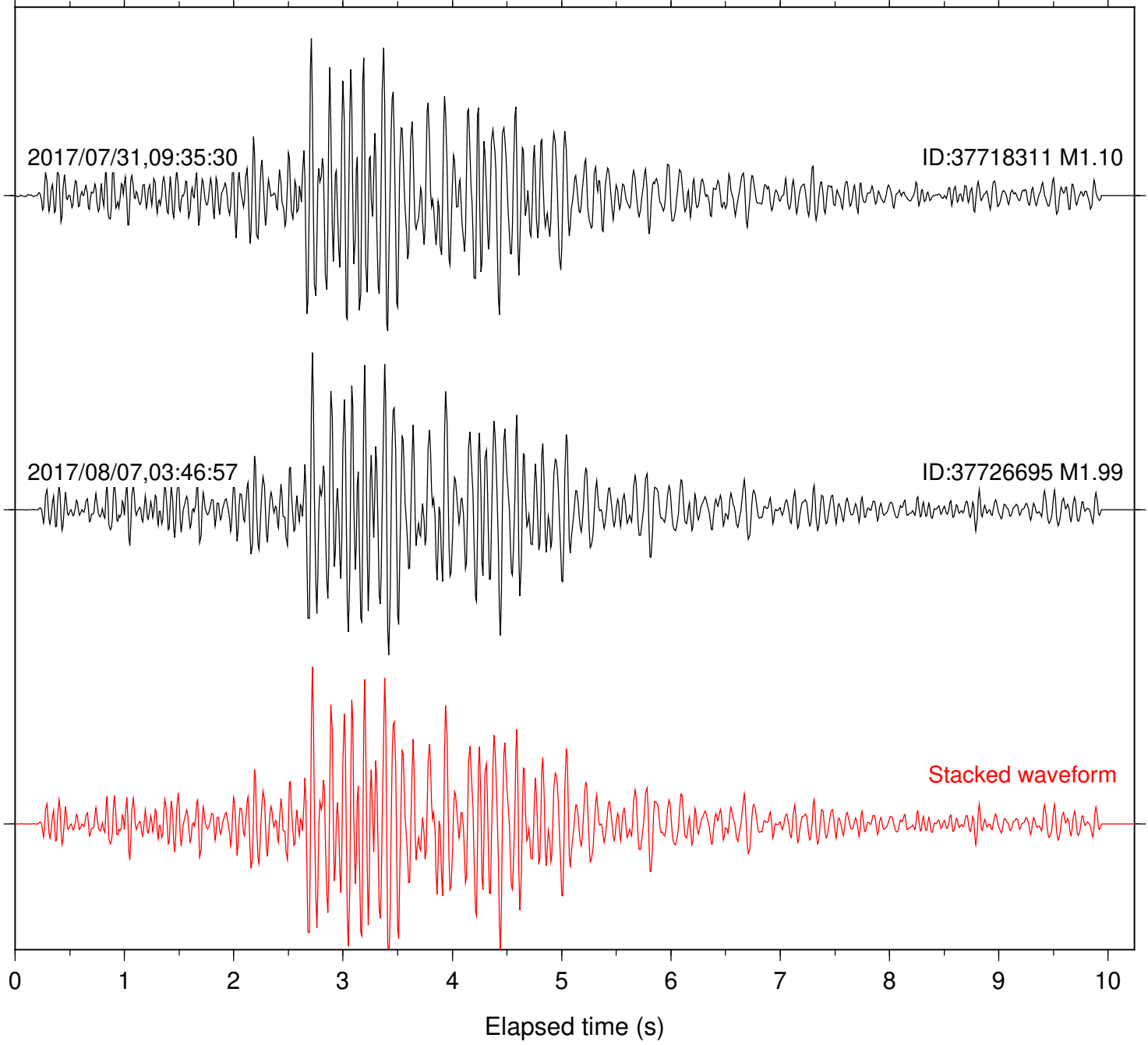
Station: CSH Com: HHZ

Focal depth: 5.13 km



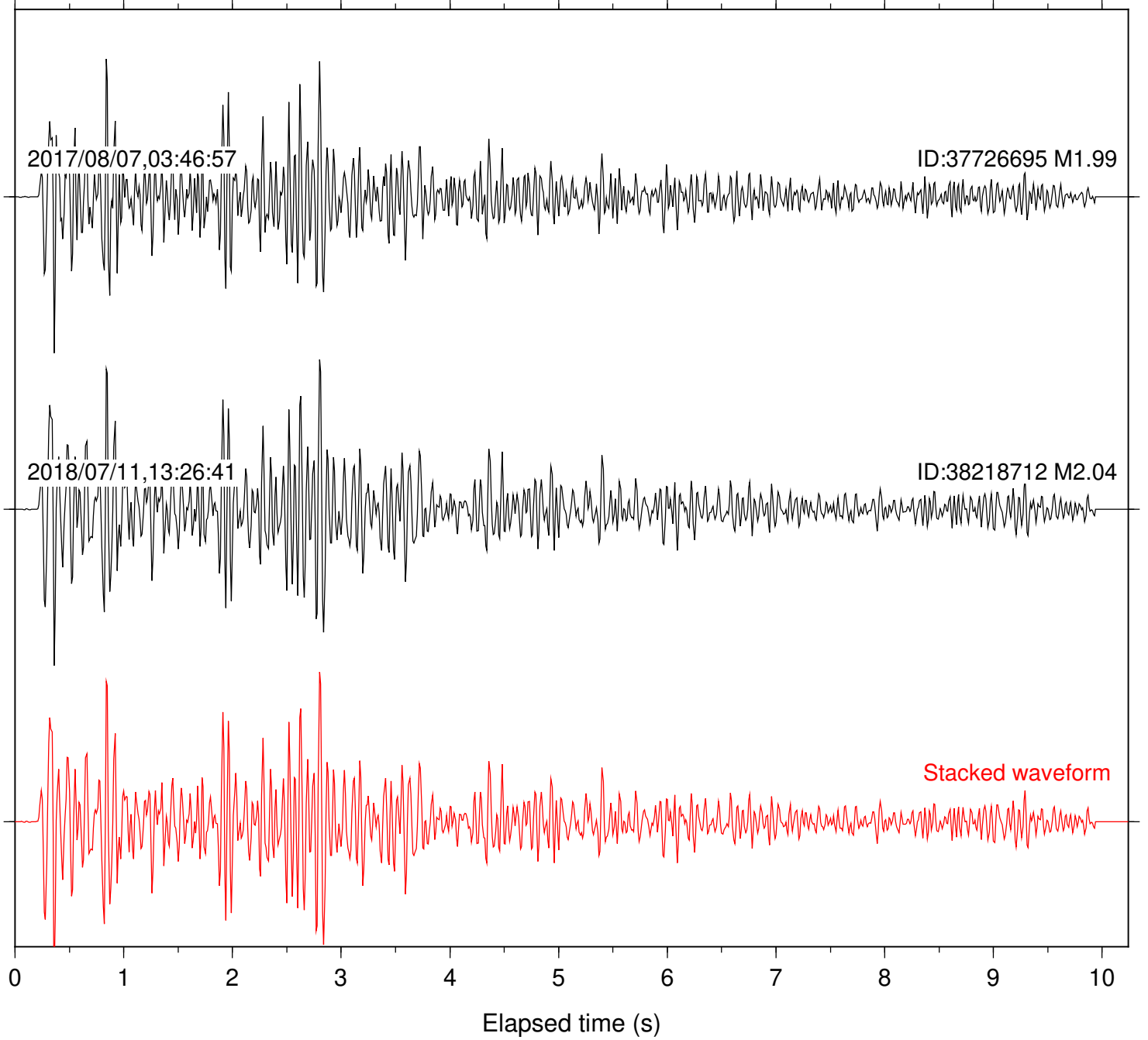
Station: DNR Com: HHZ

Focal depth: 5.14 km



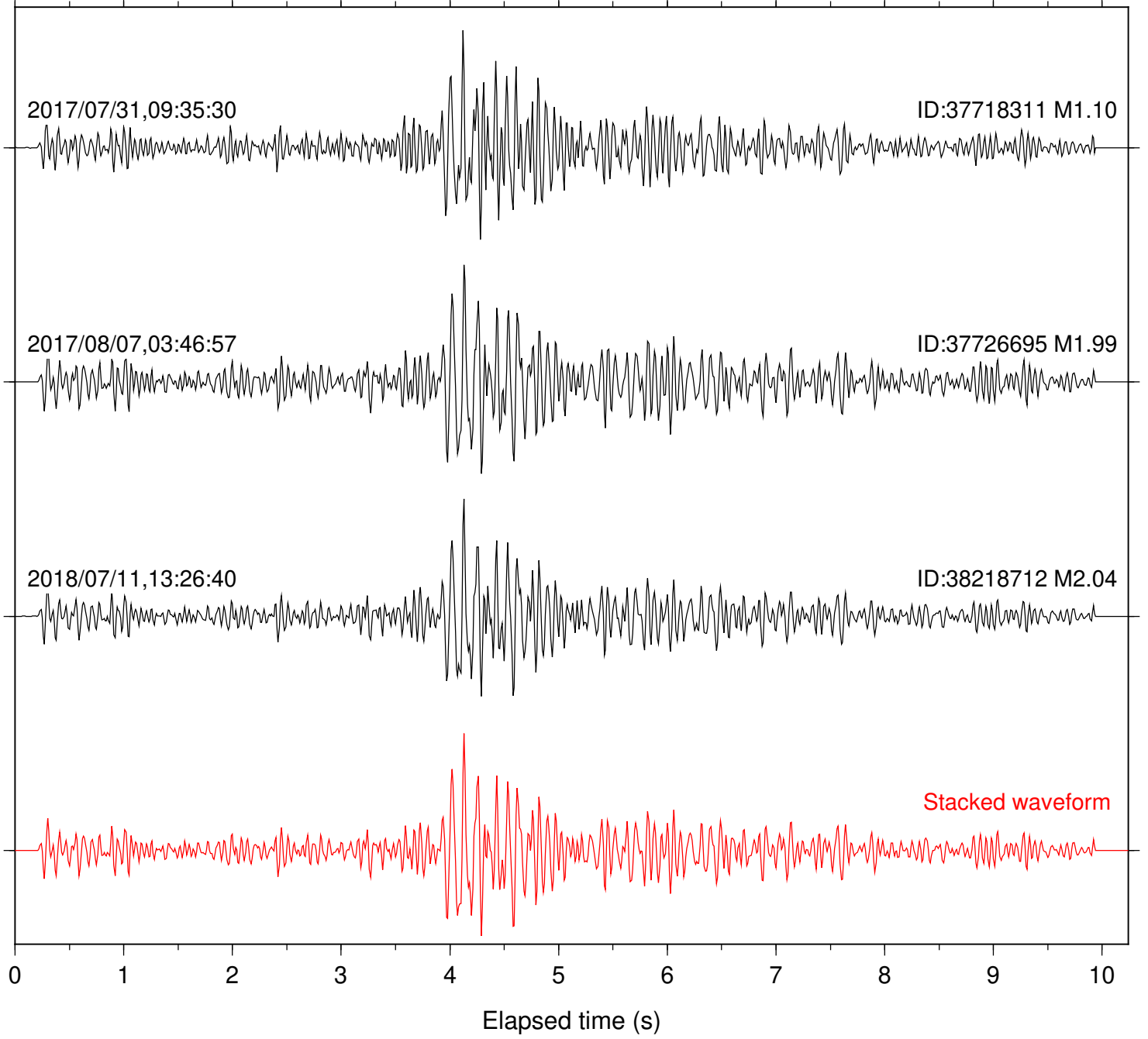
Station: FRD Com: HHZ

Focal depth: 5.13 km



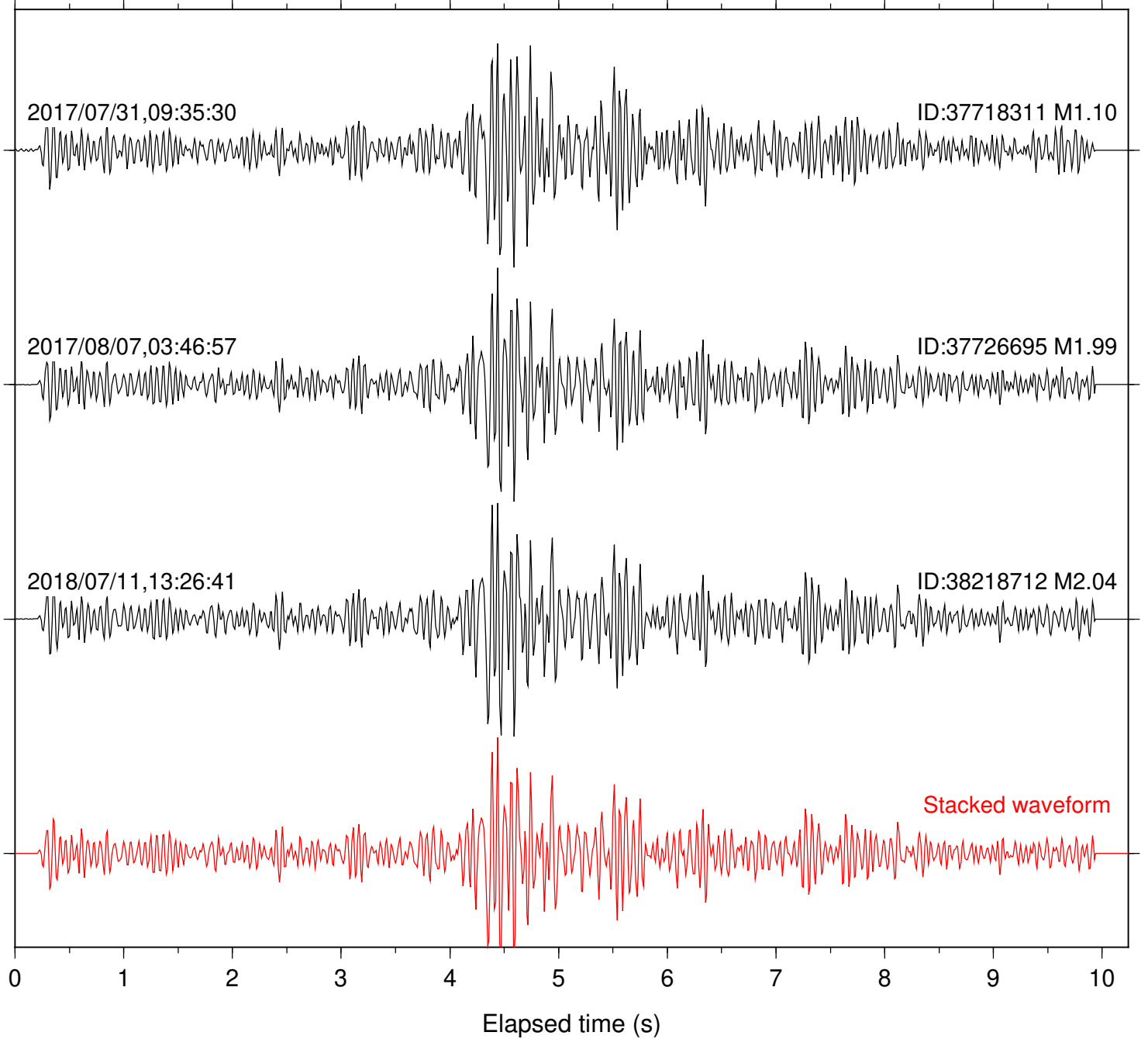
Station: HMT2 Com: HHZ

Focal depth: 5.13 km



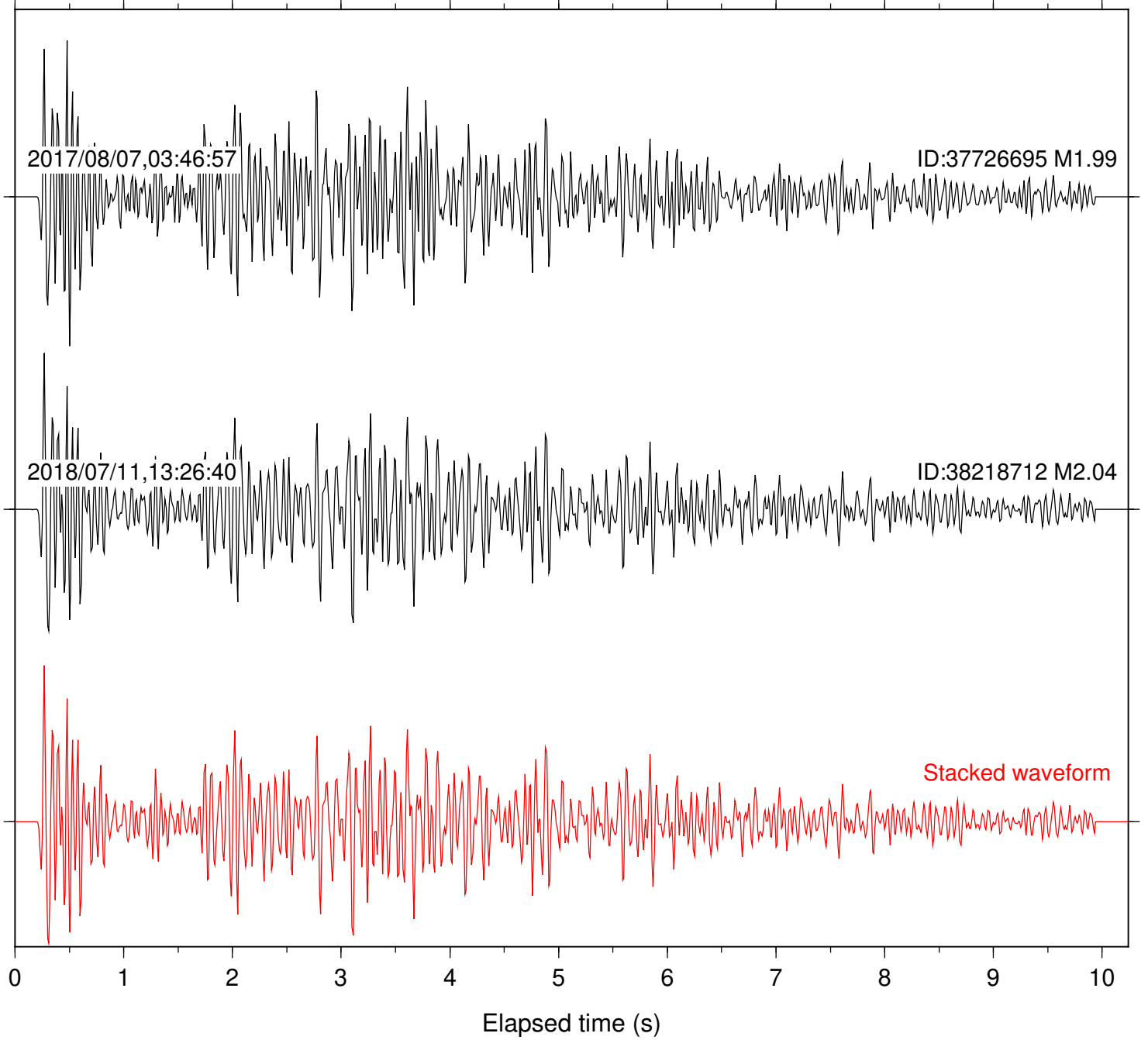
Station: PFO Com: HHZ

Focal depth: 5.13 km



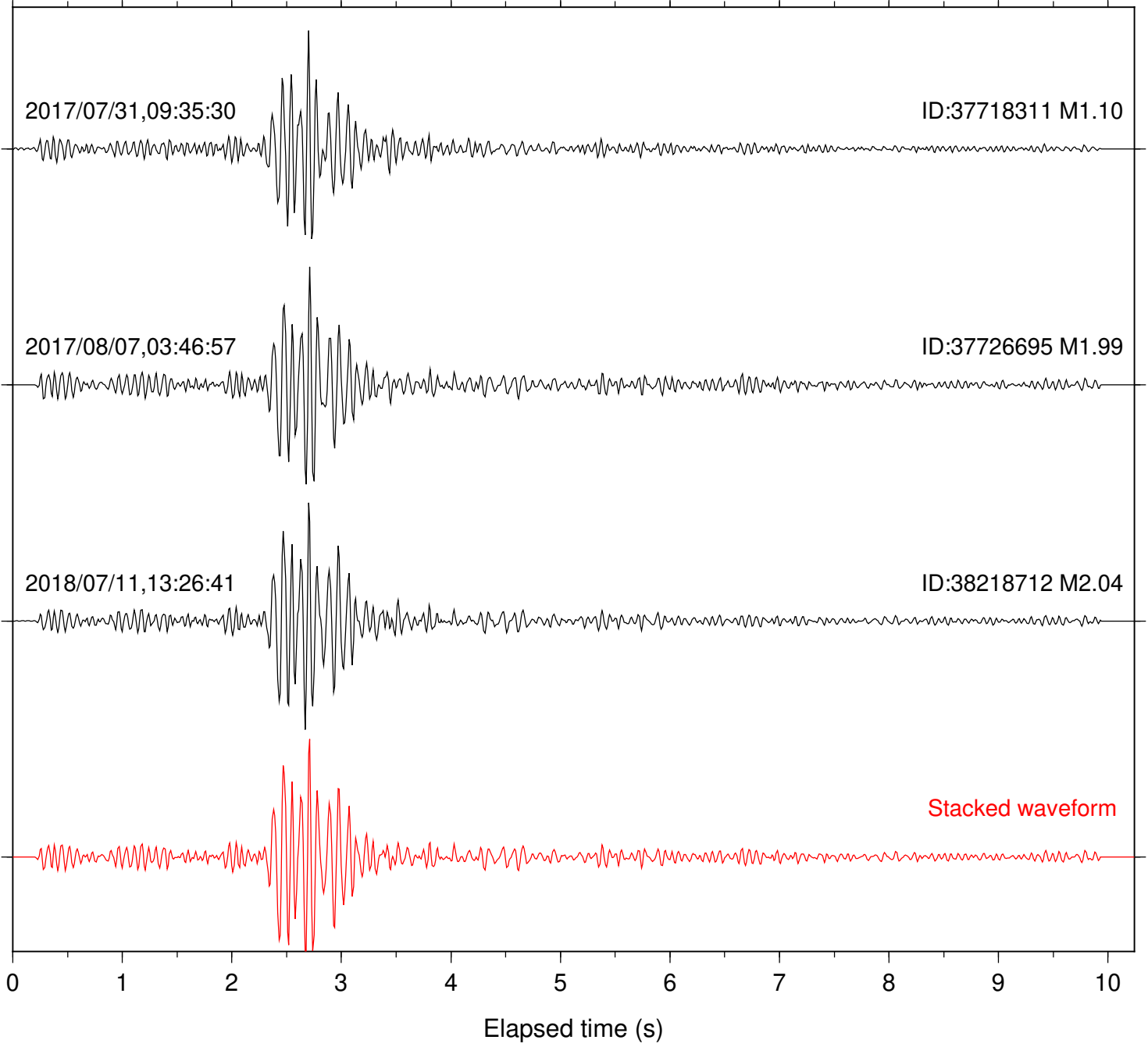
Station: PLM Com: HHZ

Focal depth: 5.13 km



Station: RDM Com: HHZ

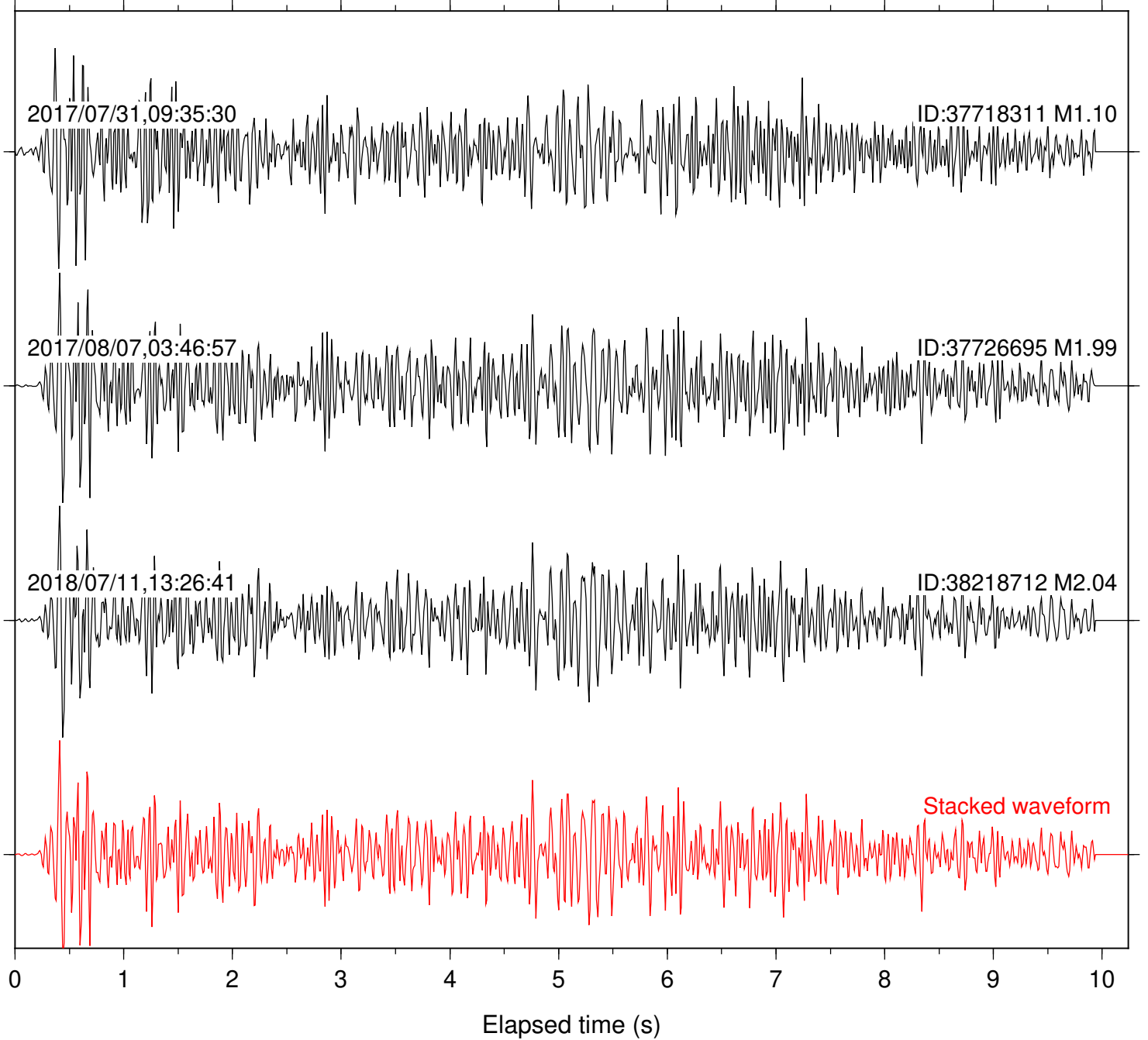
Focal depth: 5.13 km





Station: SMER Com: HHZ

Focal depth: 5.13 km



Station: SND Com: HHZ

Focal depth: 5.13 km

