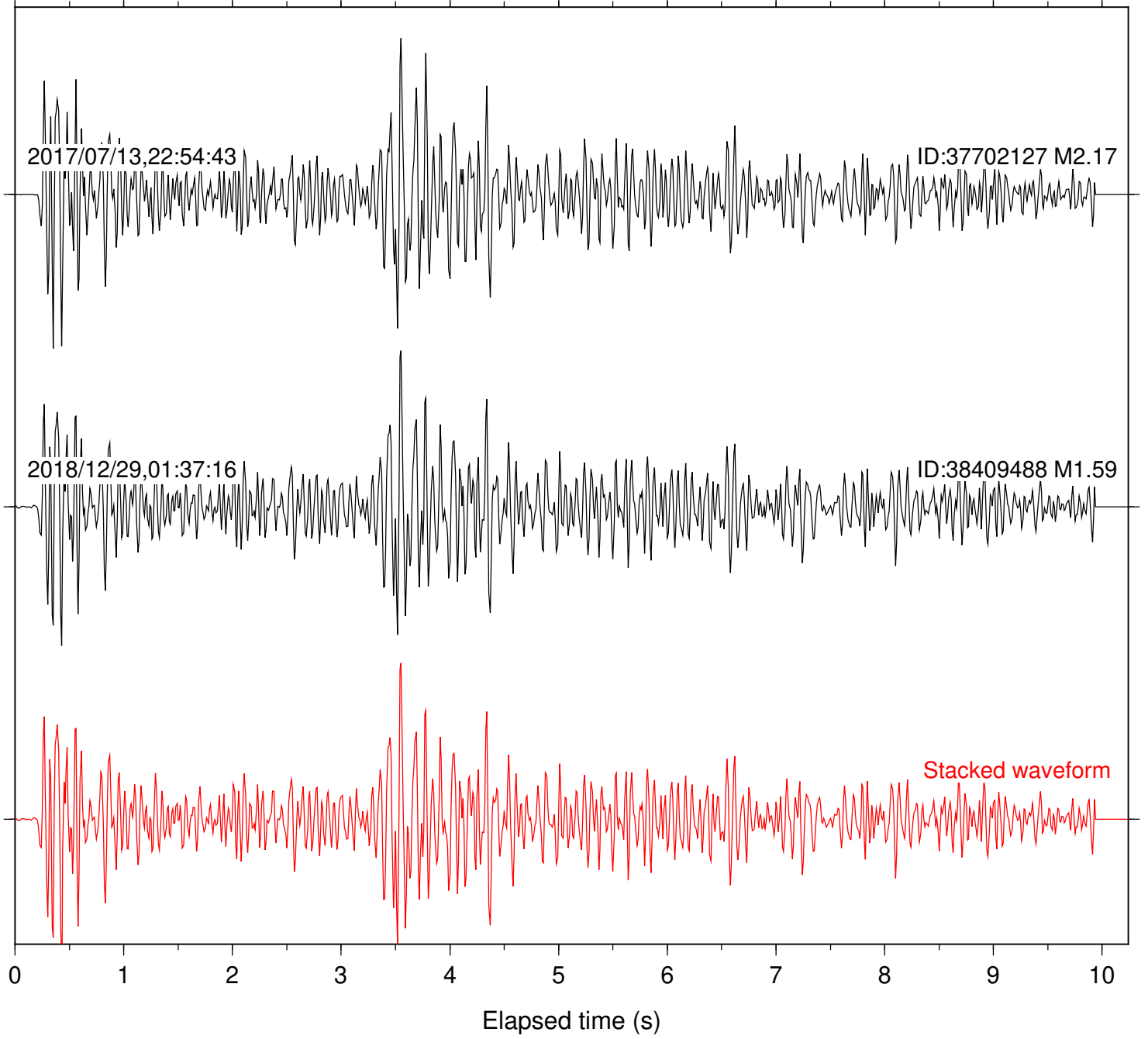


Station: B081 Com: EHZ

Focal depth: 6.18 km



Station: B082 Com: EHZ

Focal depth: 6.18 km

2017/07/13,22:54:43

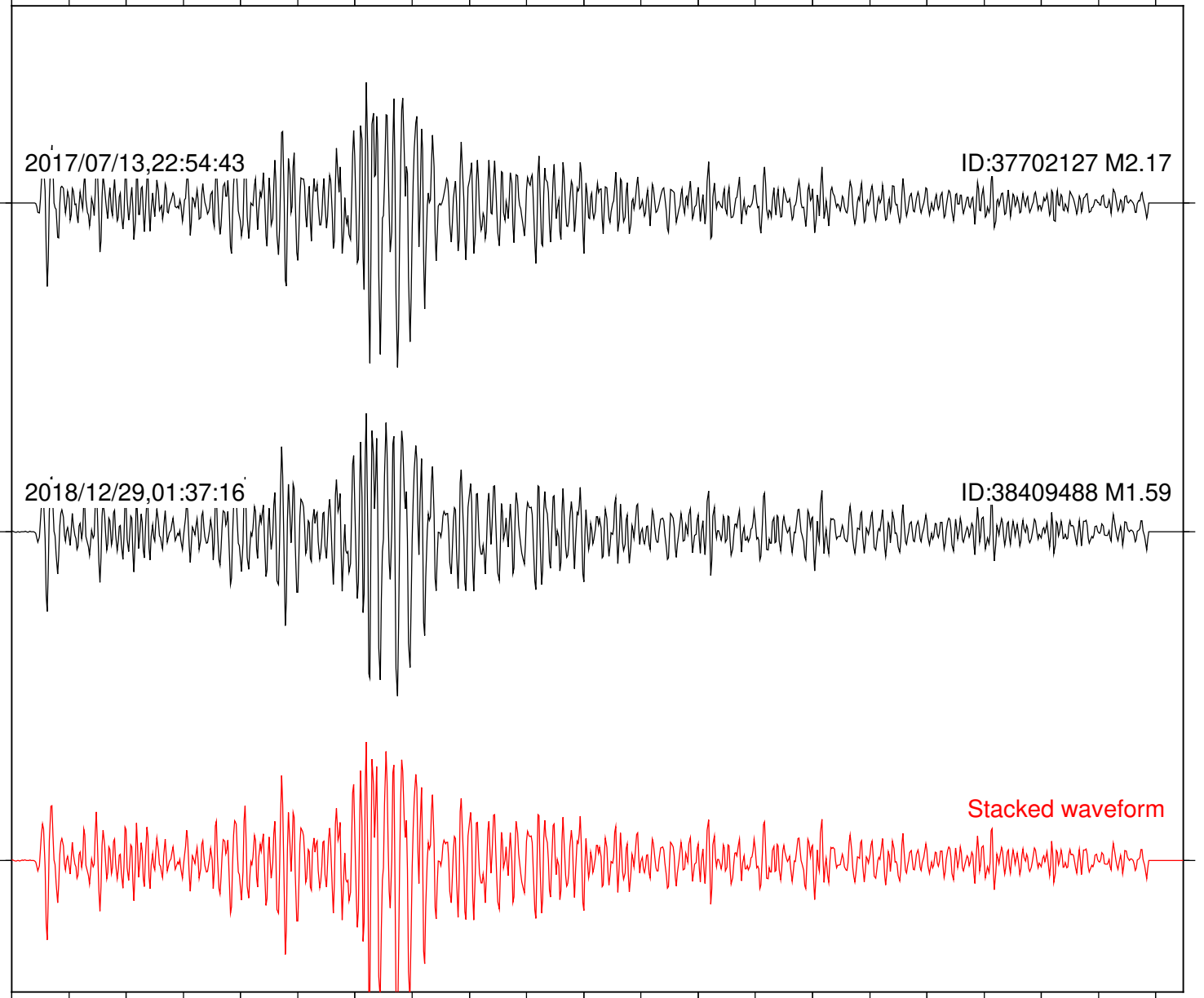
ID:37702127 M2.17

2018/12/29,01:37:16

ID:38409488 M1.59

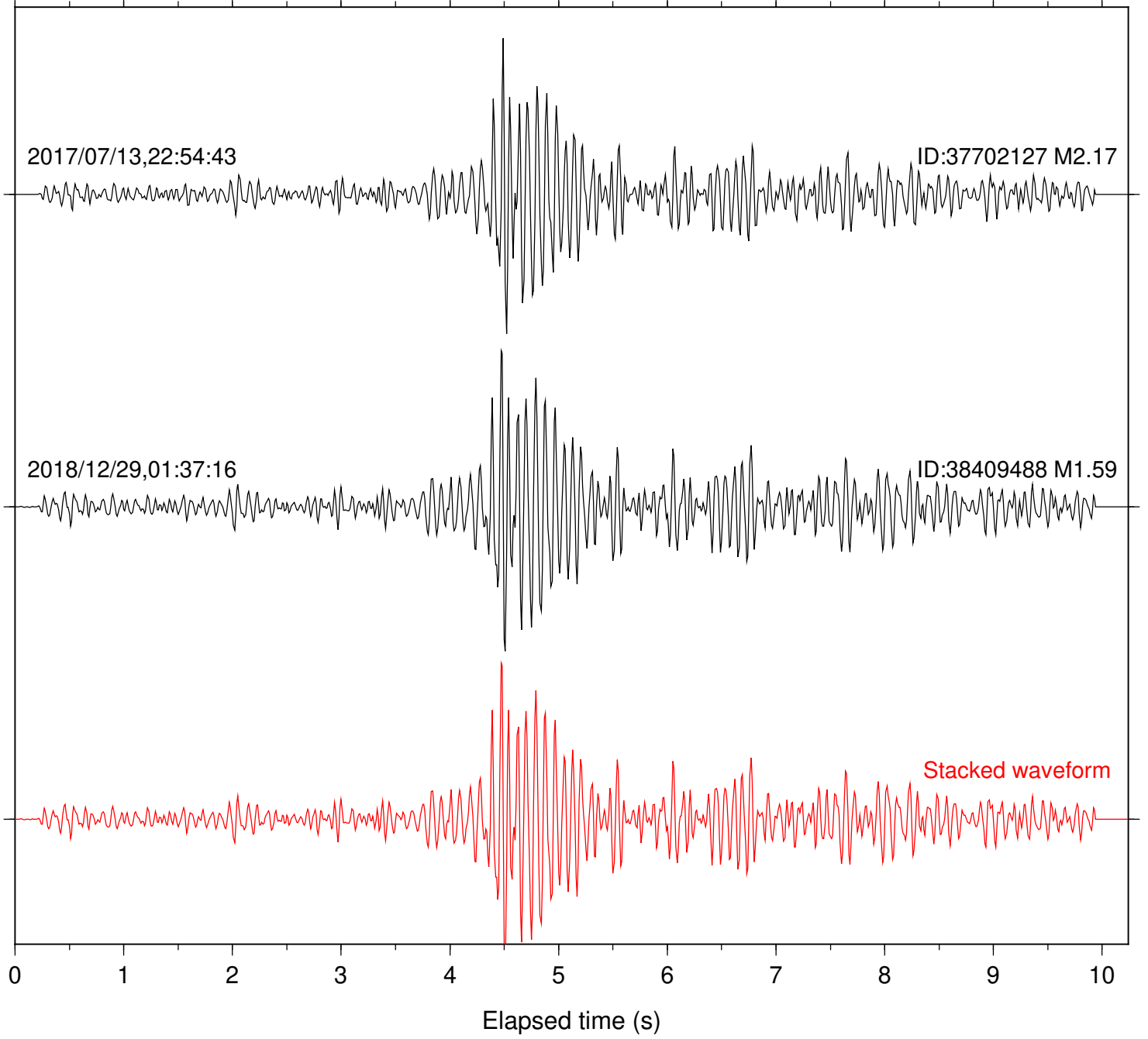
Stacked waveform

0 1 2 3 4 5 6 7 8 9 10
Elapsed time (s)



Station: B084 Com: EHZ

Focal depth: 6.18 km



Station: B087 Com: EHZ

Focal depth: 6.18 km

2017/07/13,22:54:43

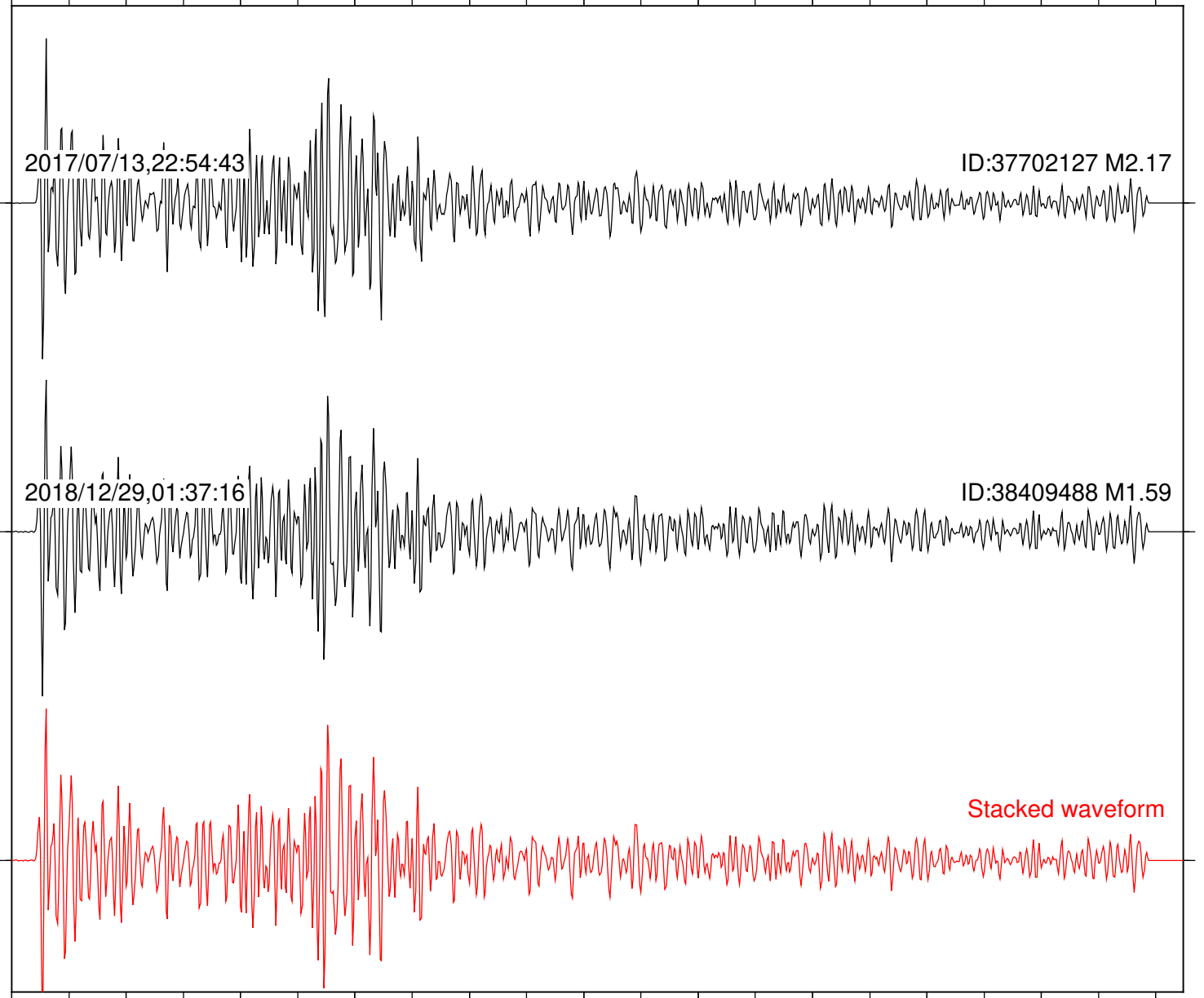
ID:37702127 M2.17

2018/12/29,01:37:16

ID:38409488 M1.59

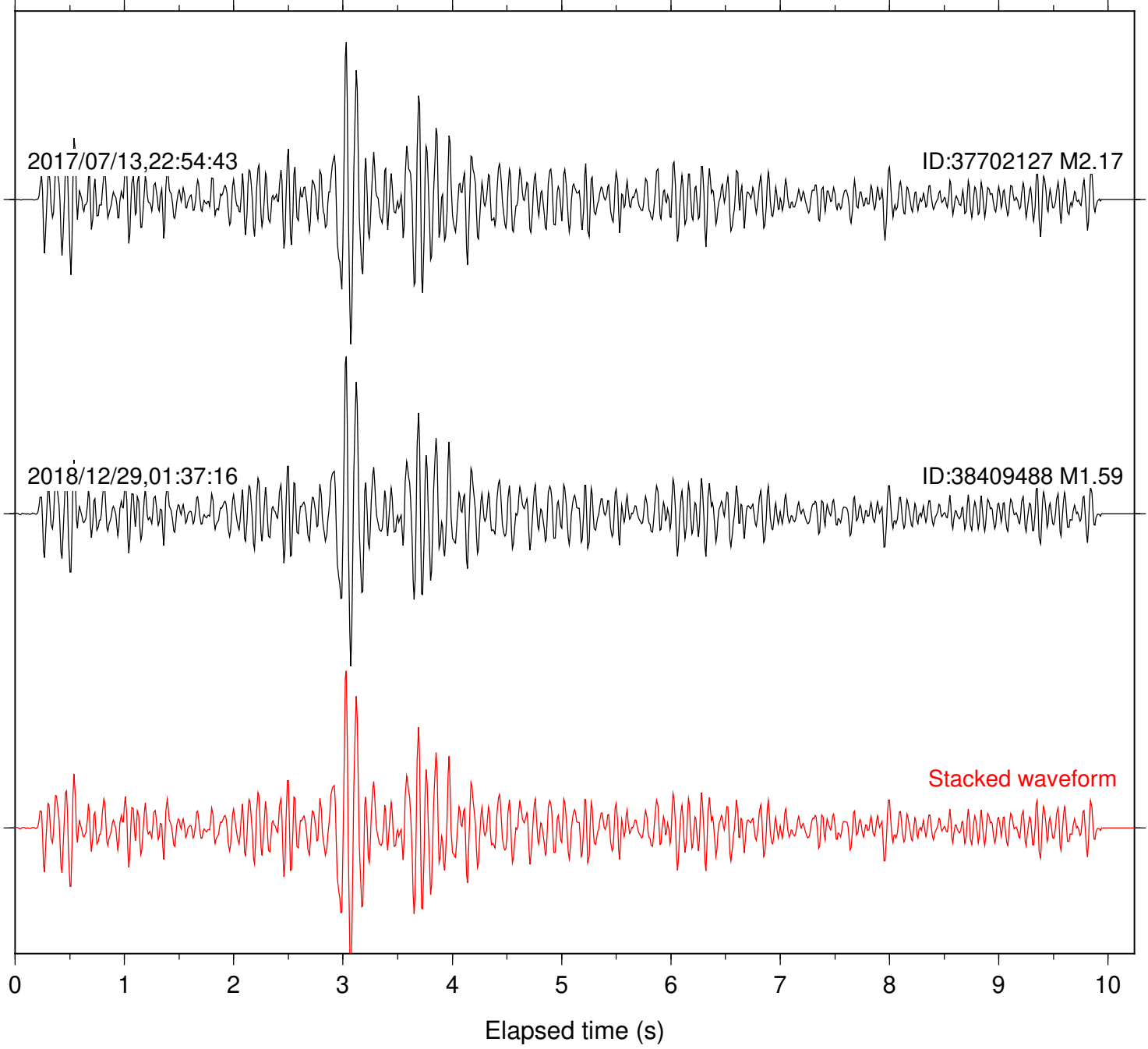
Stacked waveform

0 1 2 3 4 5 6 7 8 9 10
Elapsed time (s)



Station: B088 Com: EHZ

Focal depth: 6.18 km



Station: B093 Com: EHZ

Focal depth: 6.18 km

2017/07/13,22:54:43

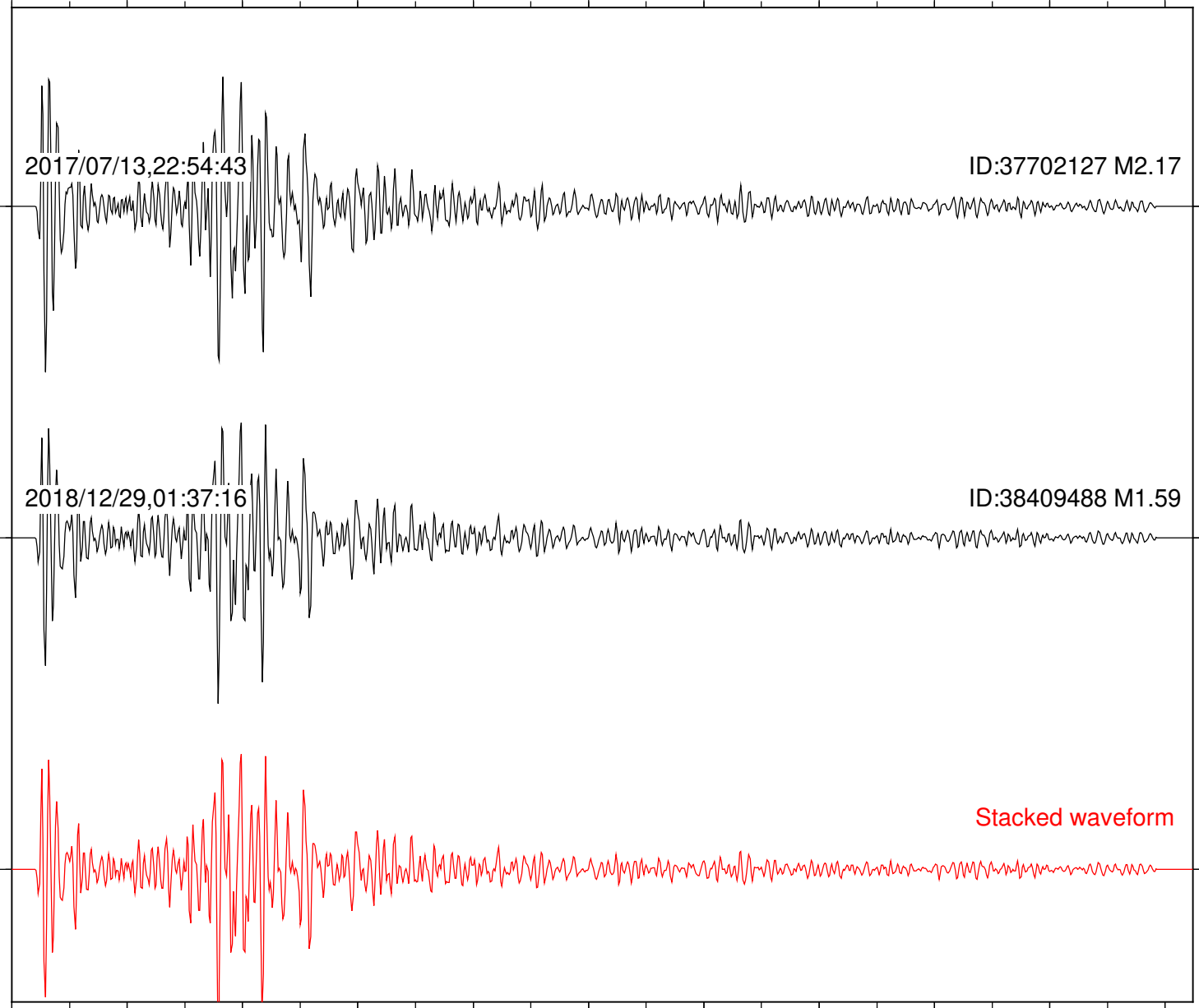
ID:37702127 M2.17

2018/12/29,01:37:16

ID:38409488 M1.59

Stacked waveform

0 1 2 3 4 5 6 7 8 9 10
Elapsed time (s)



Station: B946 Com: EHZ

Focal depth: 6.18 km

2017/07/13,22:54:43

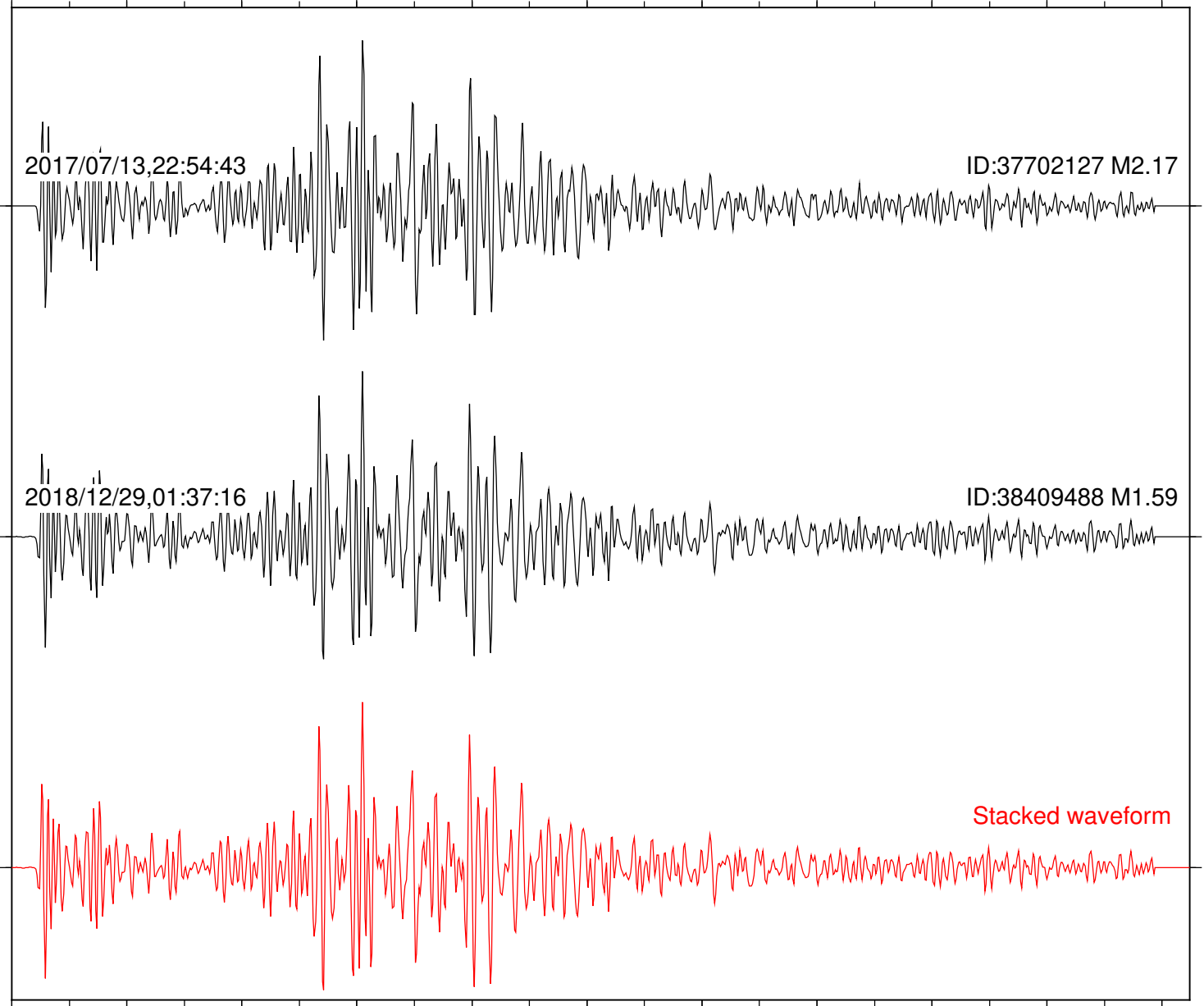
ID:37702127 M2.17

2018/12/29,01:37:16

ID:38409488 M1.59

Stacked waveform

0 1 2 3 4 5 6 7 8 9 10
Elapsed time (s)



Station: BAC Com: EHZ

Focal depth: 6.18 km

2017/07/13,22:54:43

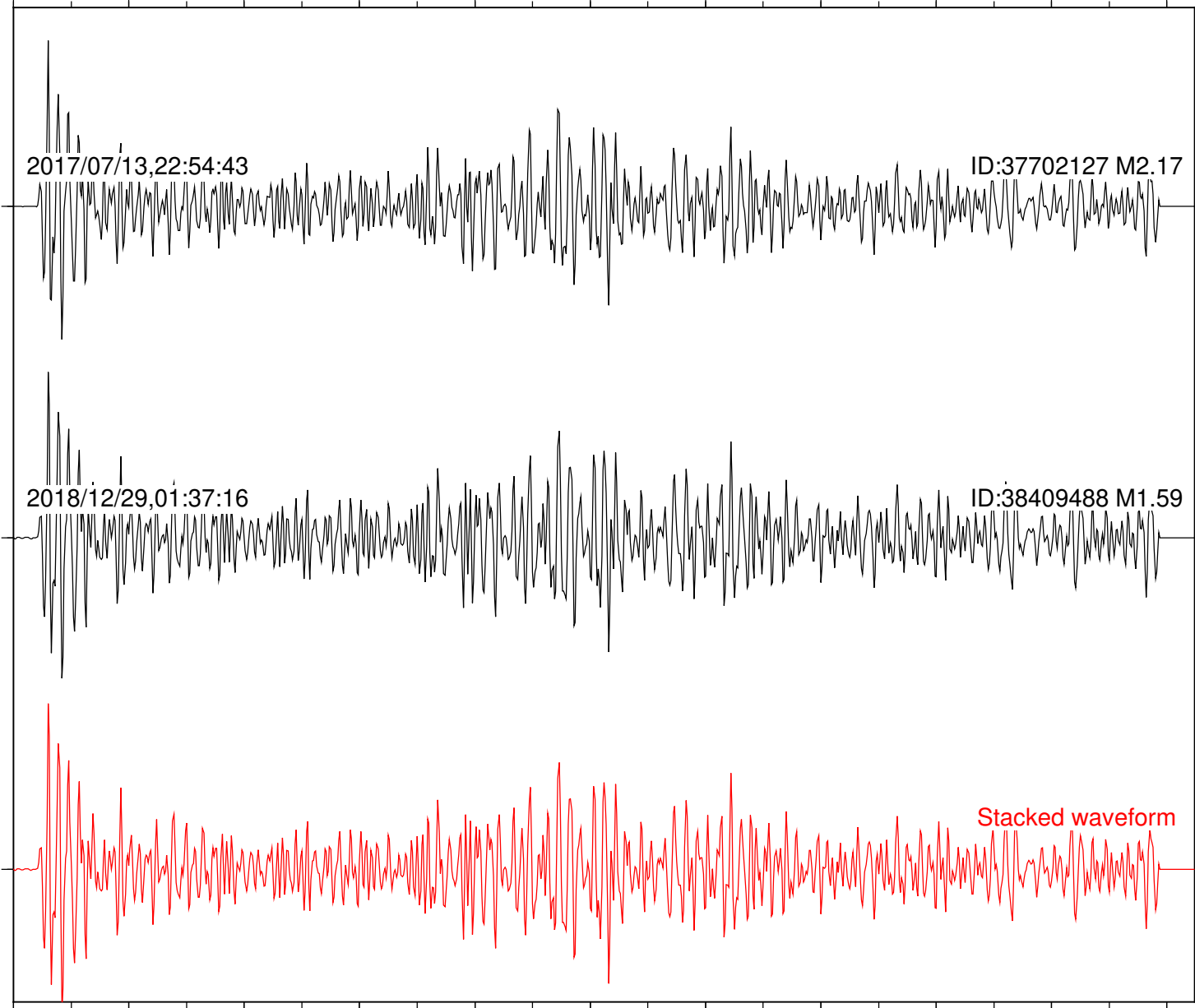
ID:37702127 M2.17

2018/12/29,01:37:16

ID:38409488 M1.59

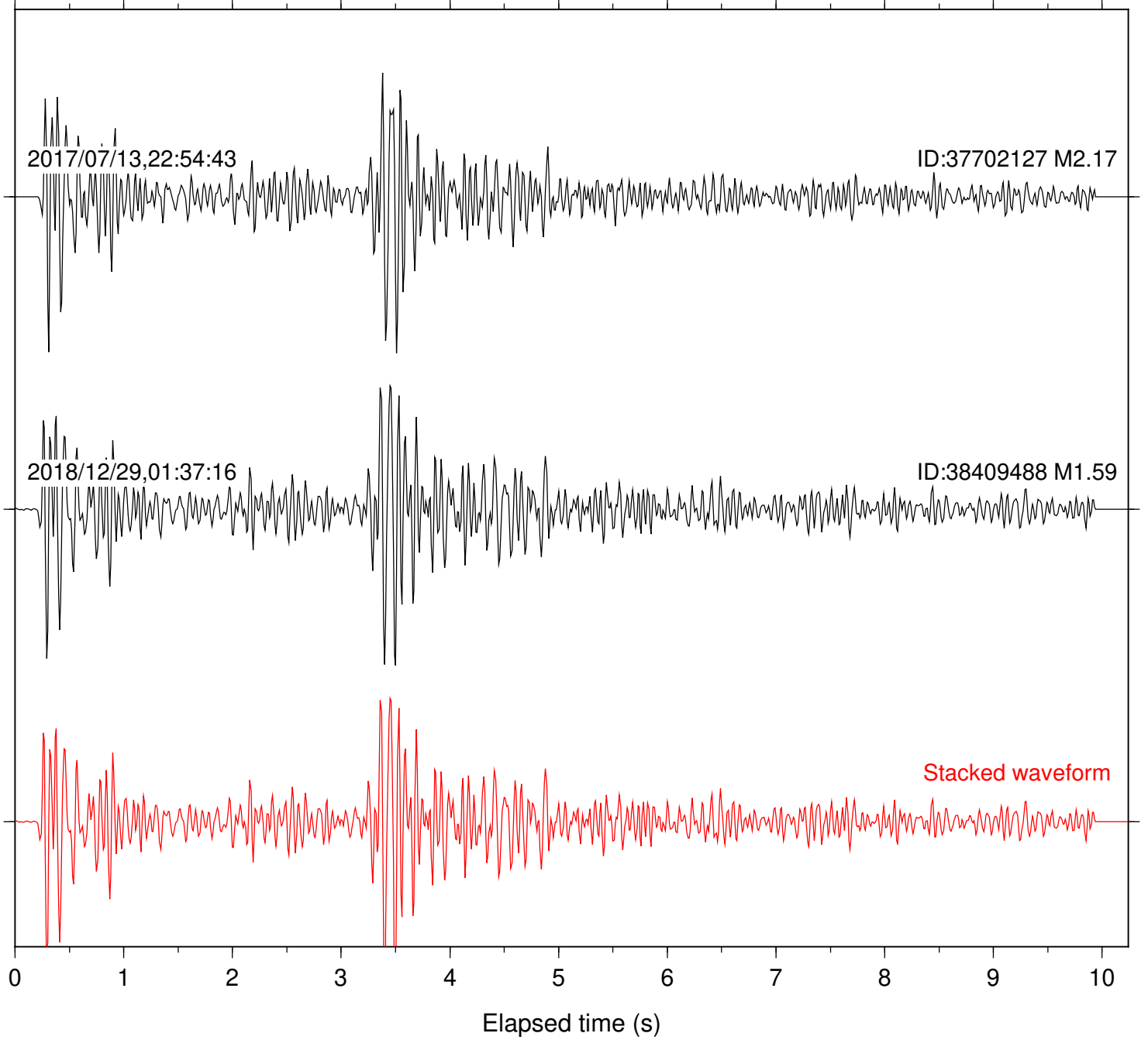
Stacked waveform

0 1 2 3 4 5 6 7 8 9 10
Elapsed time (s)



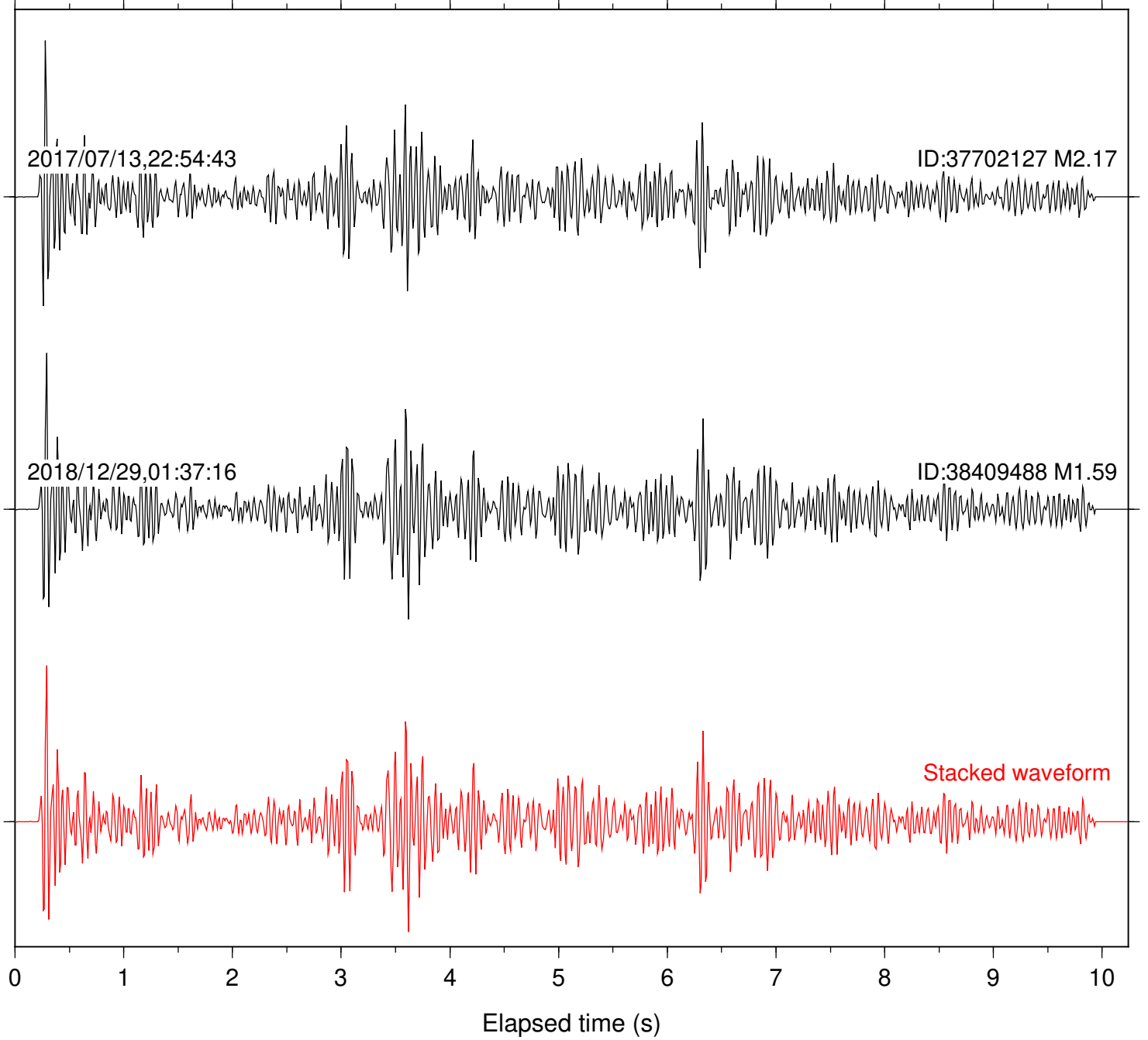
Station: CSH Com: HHZ

Focal depth: 6.18 km



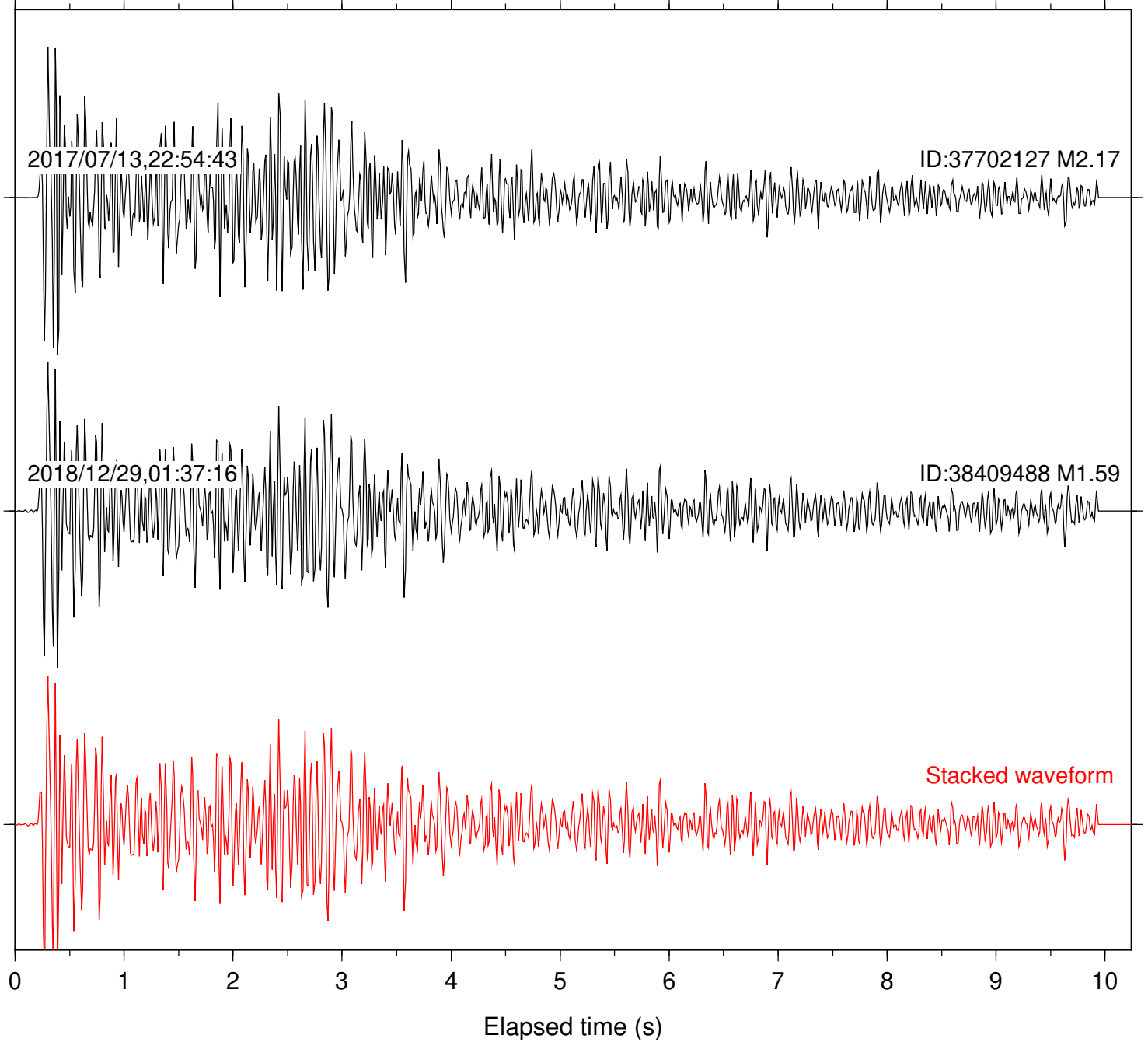
Station: DGR Com: HHZ

Focal depth: 6.18 km



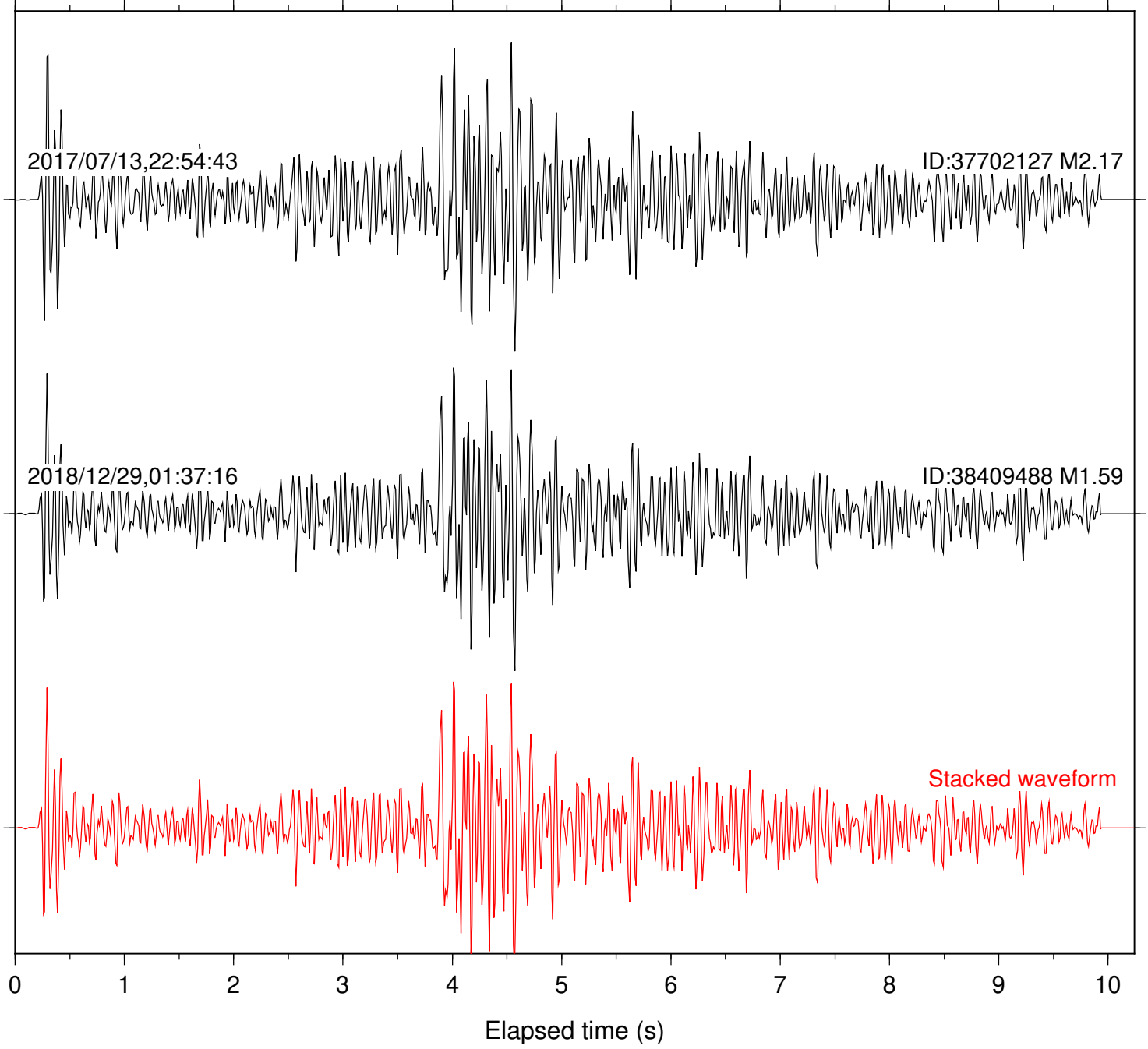
Station: FRD Com: HHZ

Focal depth: 6.18 km



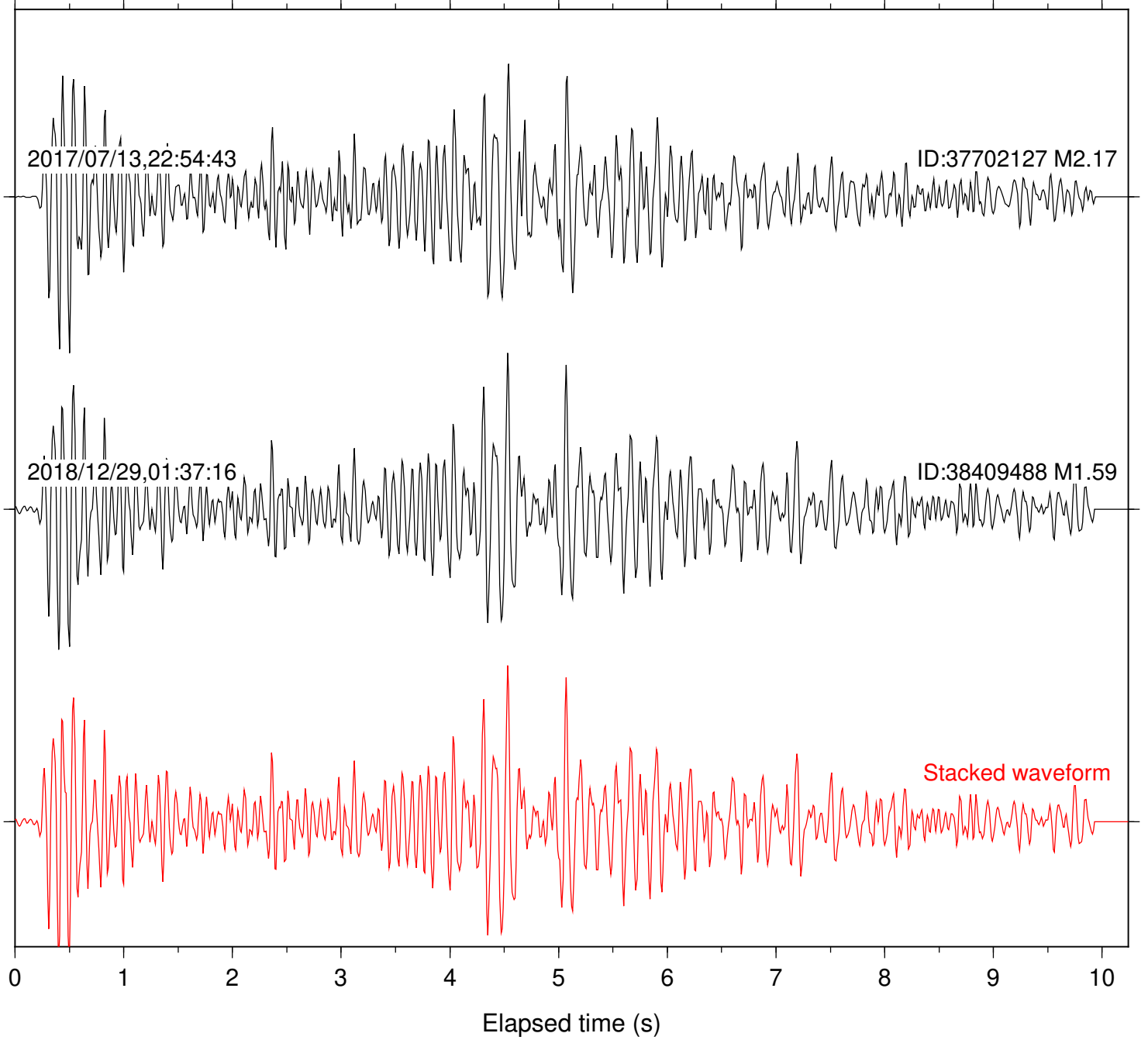
Station: HMT2 Com: HHZ

Focal depth: 6.18 km



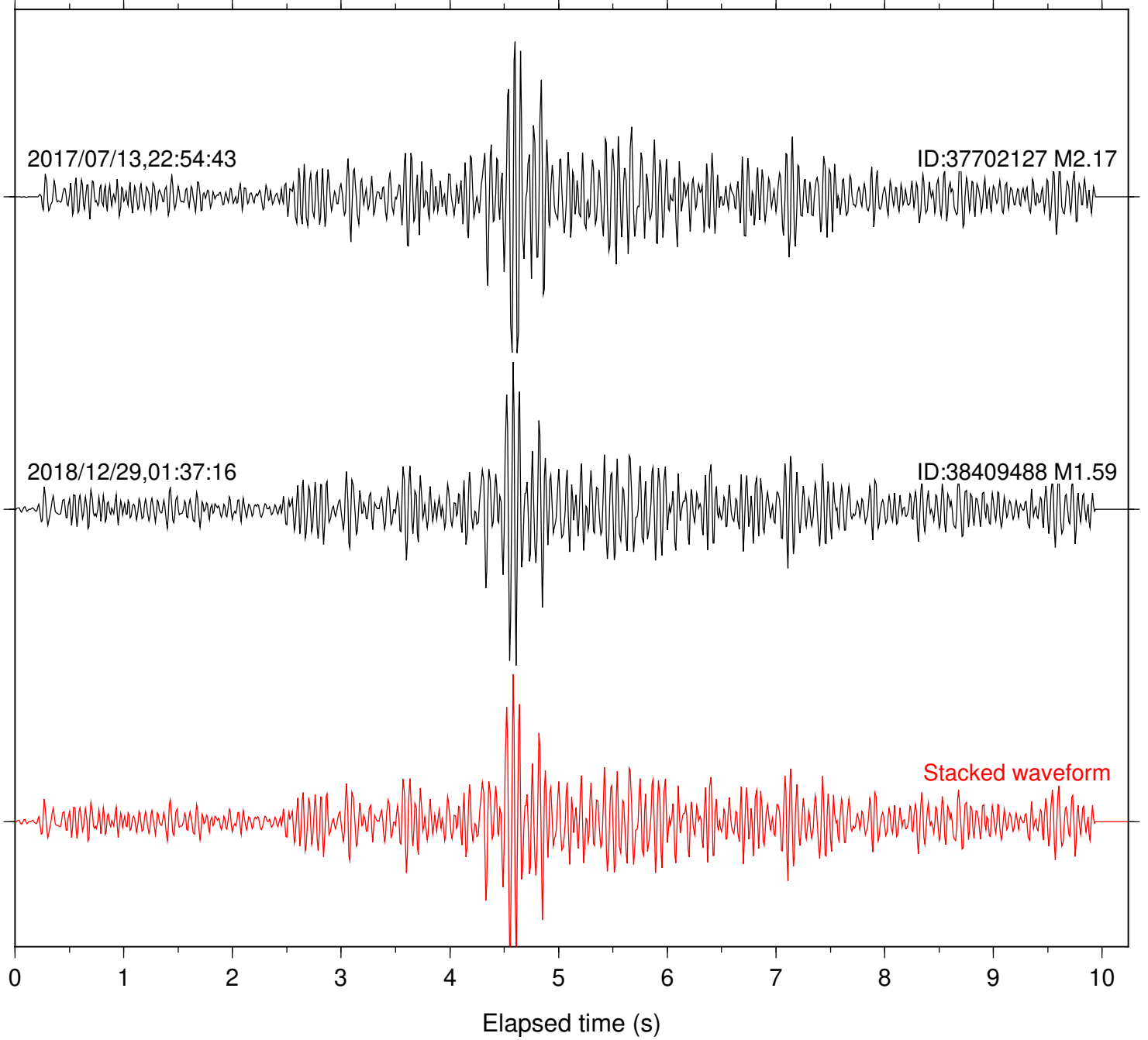
Station: LKH Com: HHZ

Focal depth: 6.18 km



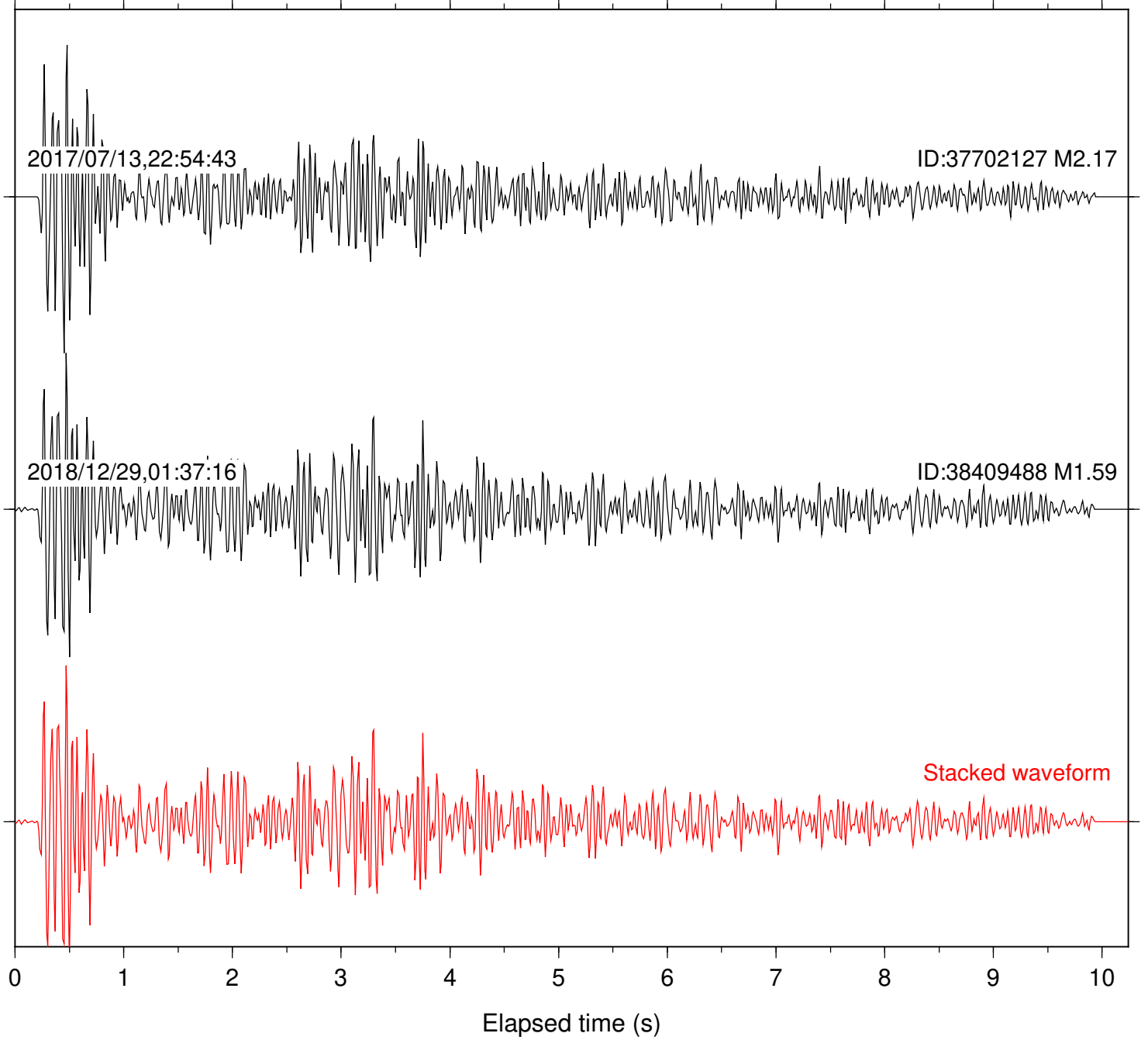
Station: PFO Com: HHZ

Focal depth: 6.18 km



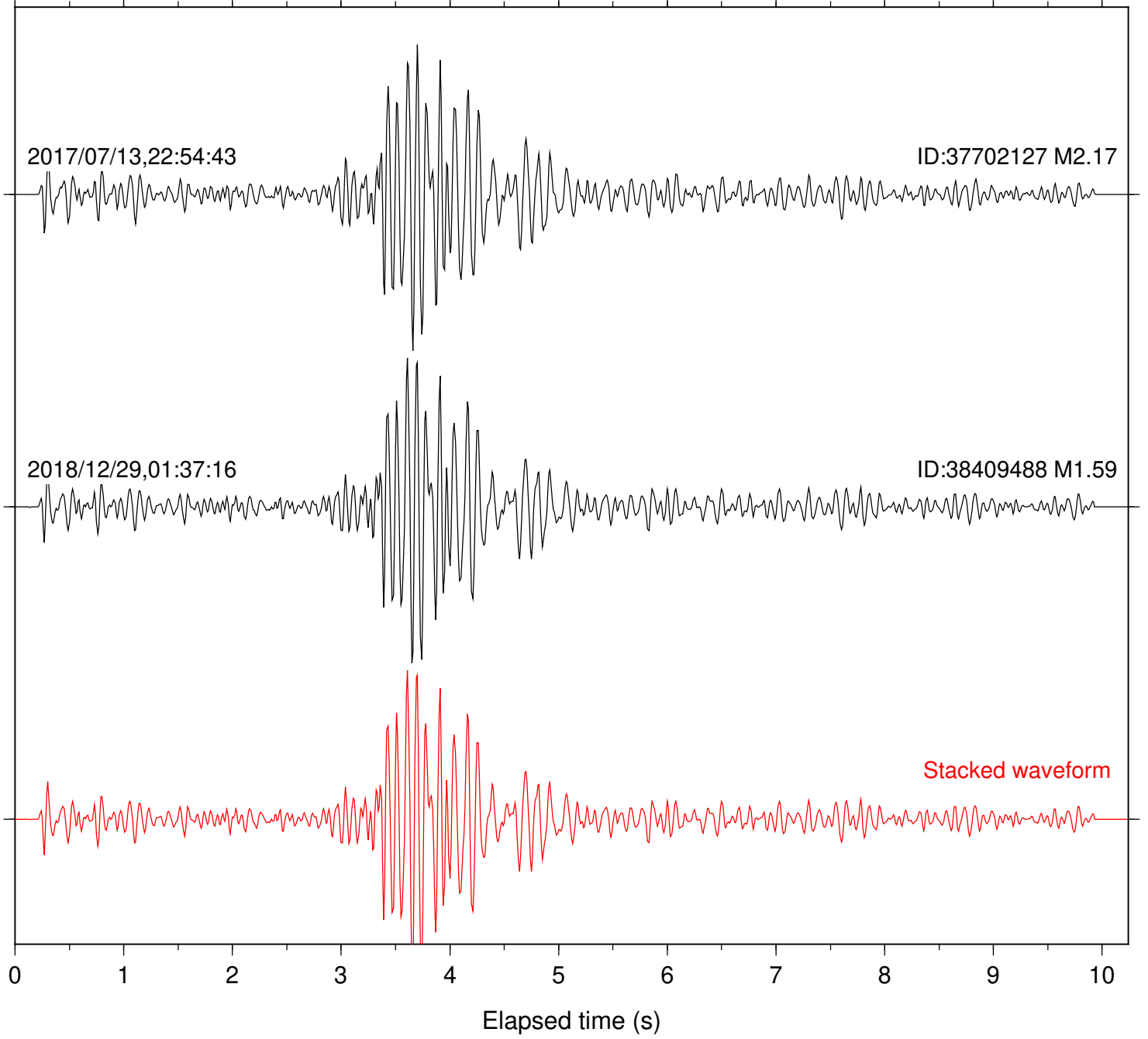
Station: PLM Com: HHZ

Focal depth: 6.18 km



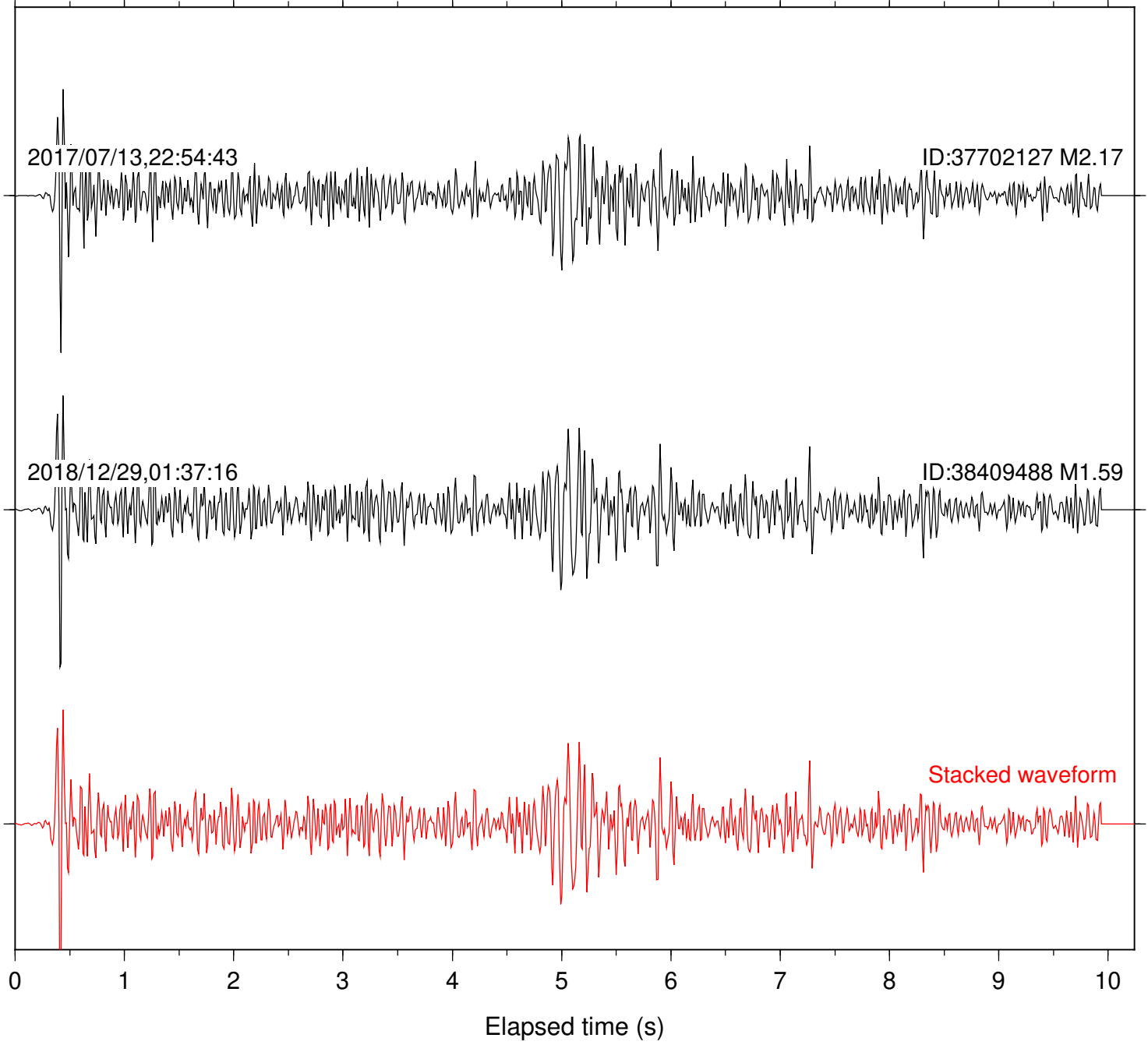
Station: POB2 Com: HHZ

Focal depth: 6.18 km



Station: SMER Com: HHZ

Focal depth: 6.18 km



Station: SND Com: HHZ

Focal depth: 6.18 km

