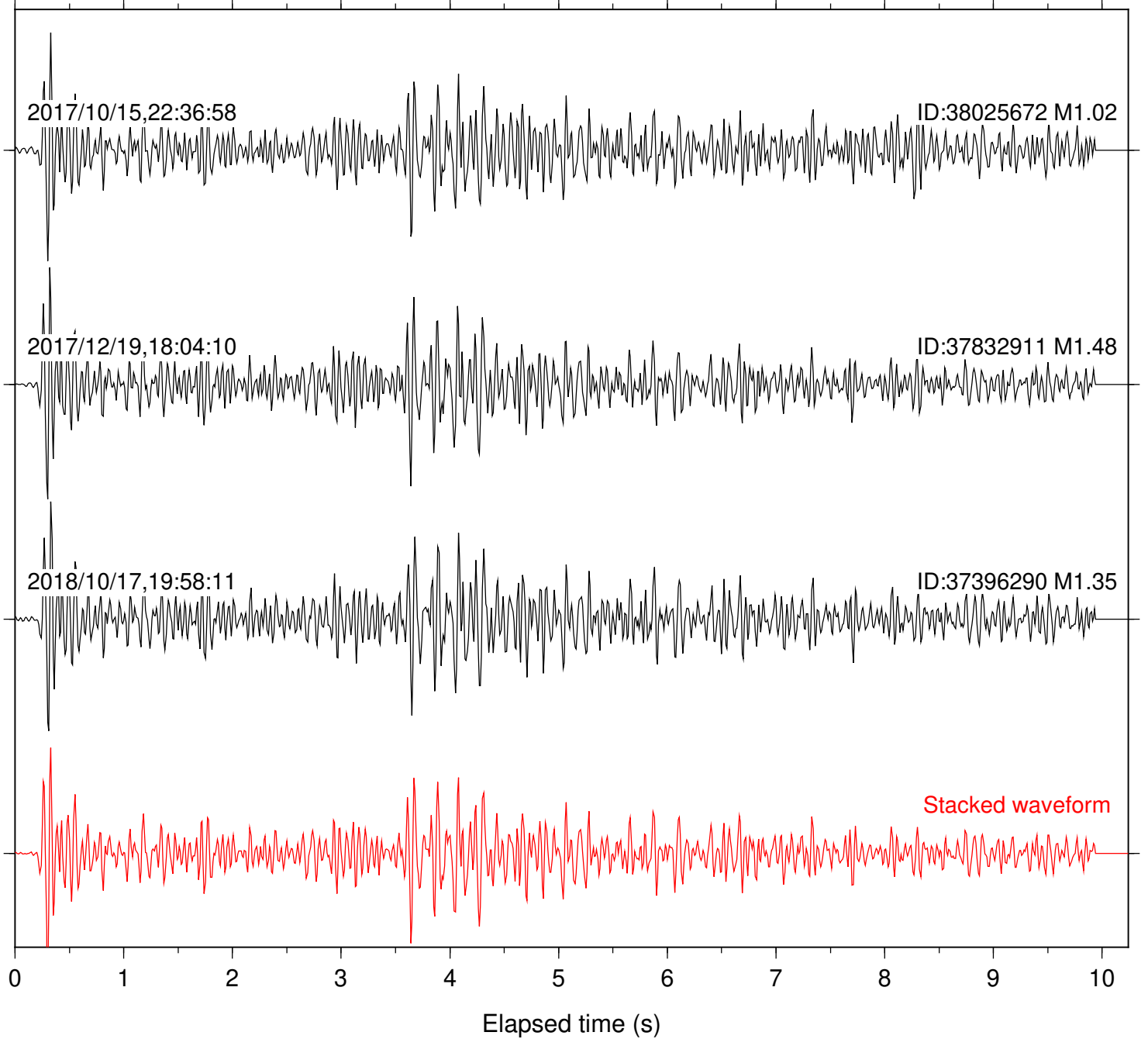


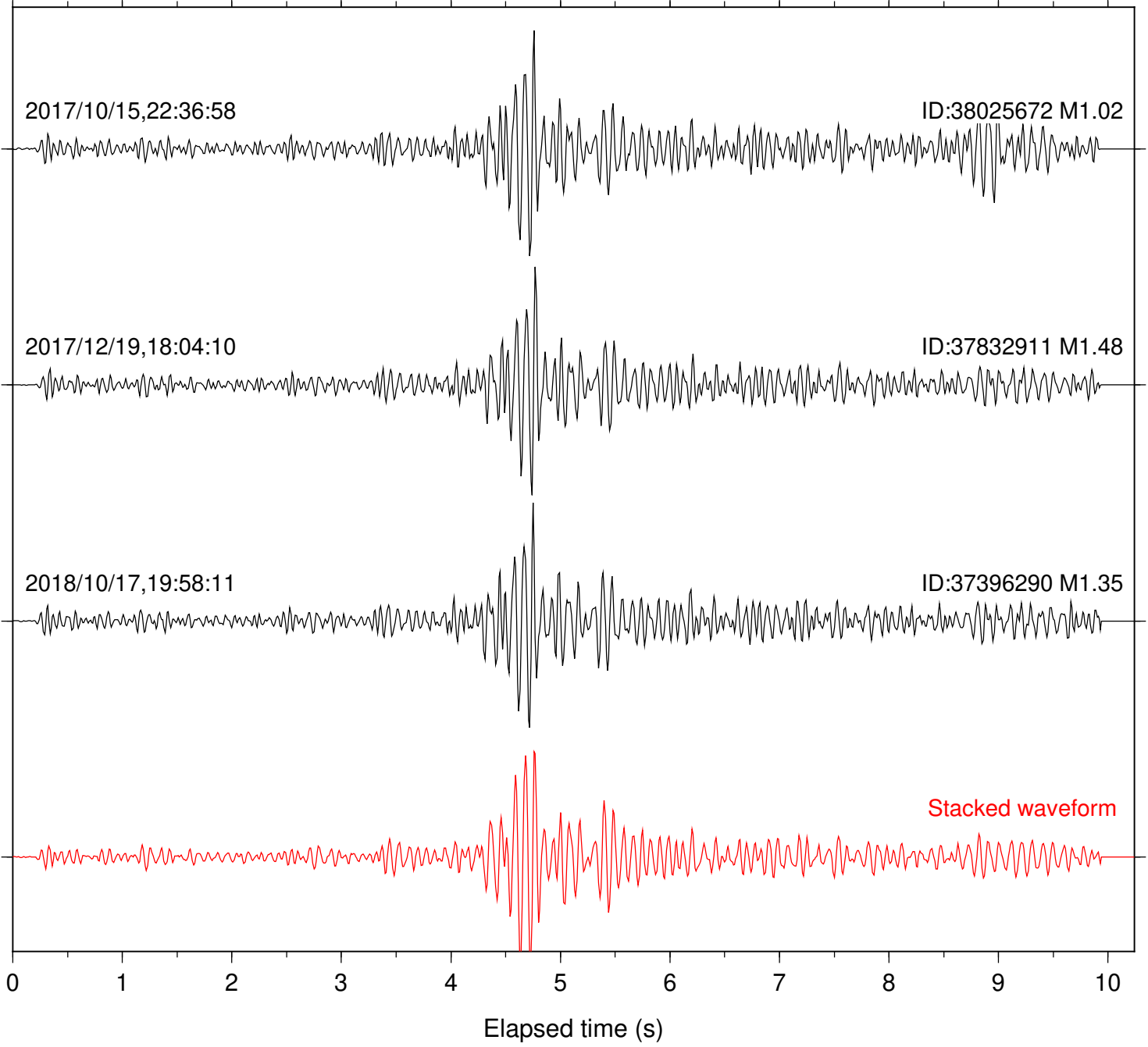
Station: B081 Com: EHZ

Focal depth: 5.04 km



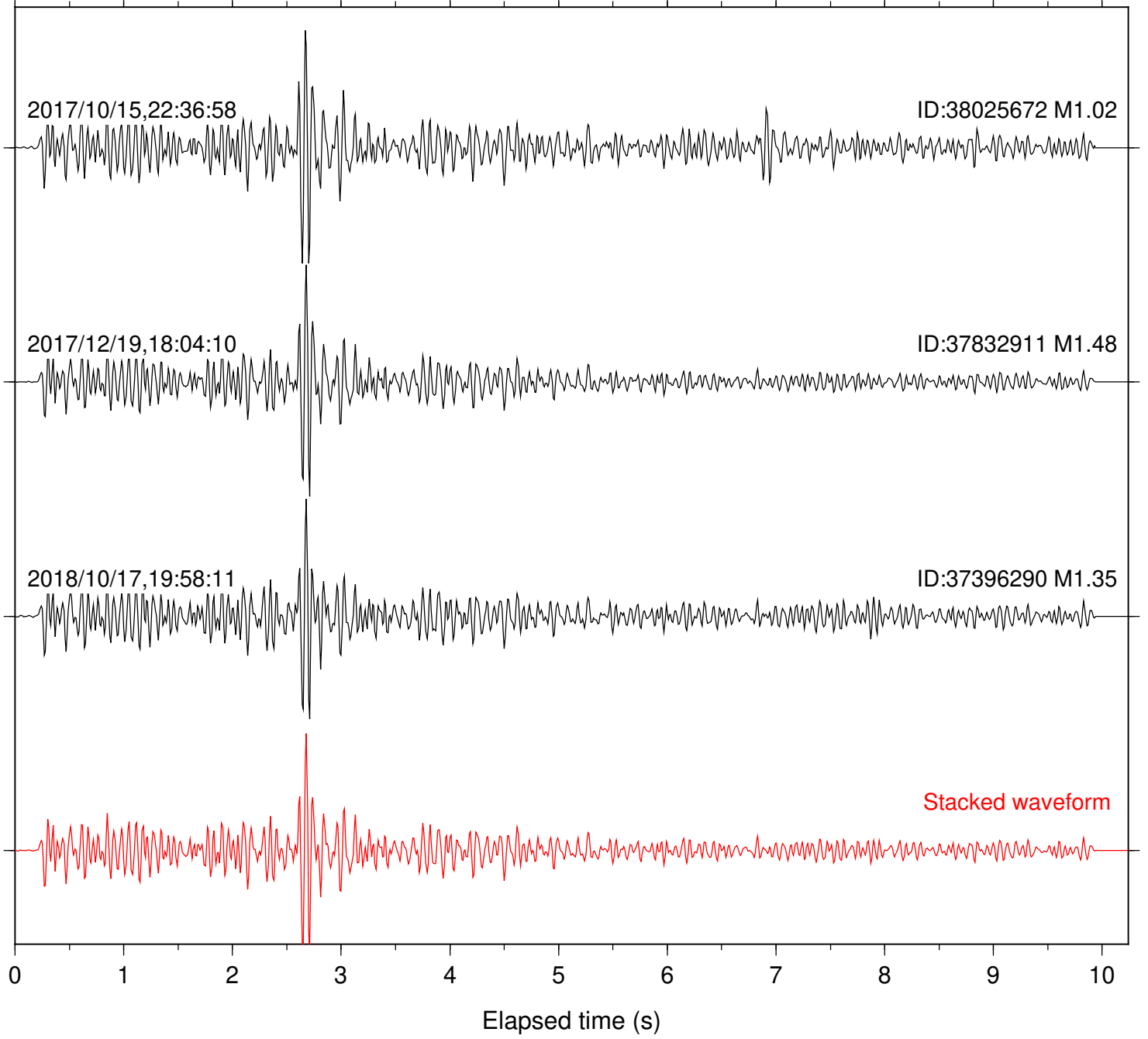
Station: B084 Com: EHZ

Focal depth: 5.04 km



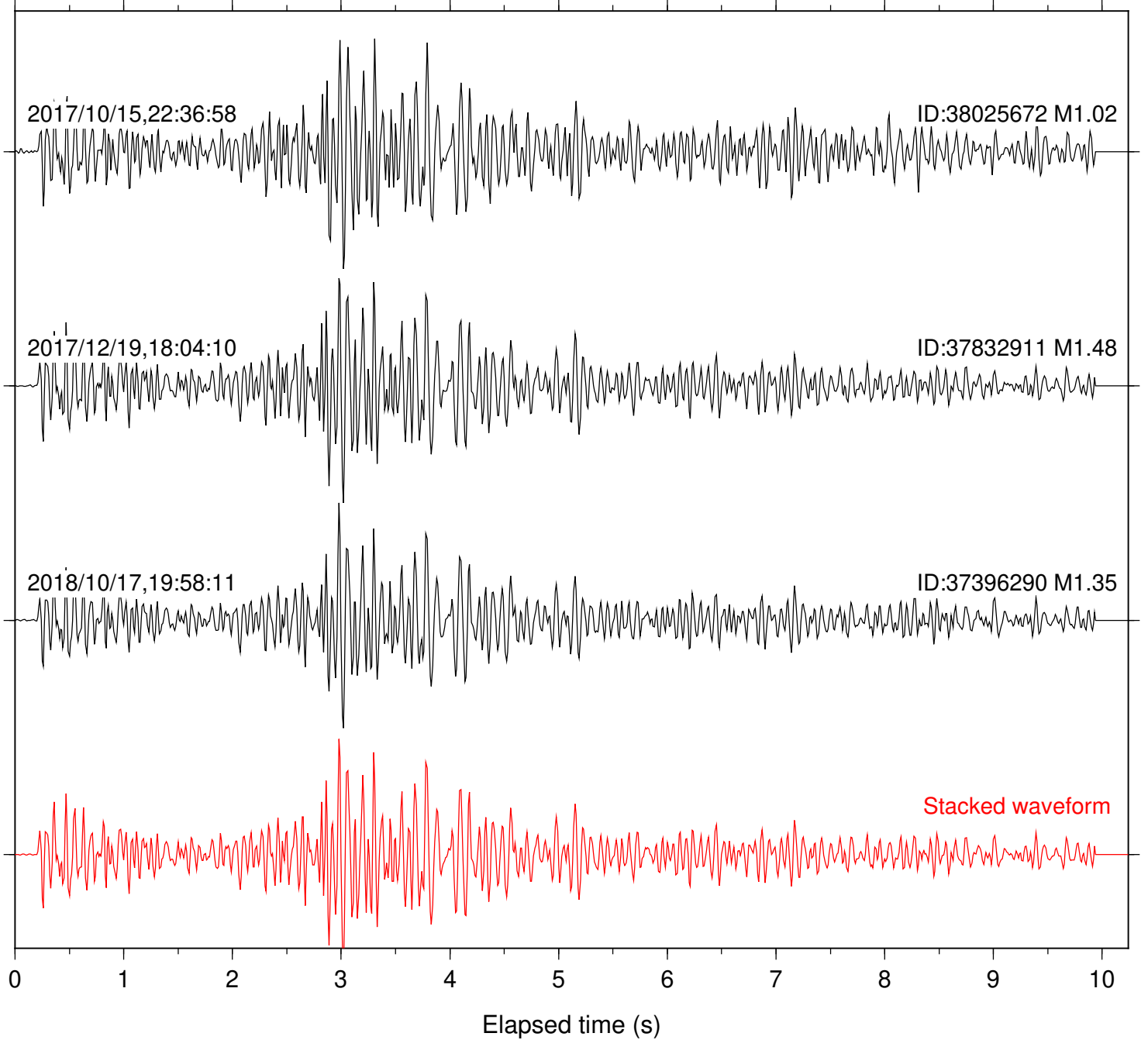
Station: B087 Com: EHZ

Focal depth: 5.04 km



Station: B088 Com: EHZ

Focal depth: 5.04 km



Station: B093 Com: EHZ

Focal depth: 5.04 km

2017/12/19,18:04:10

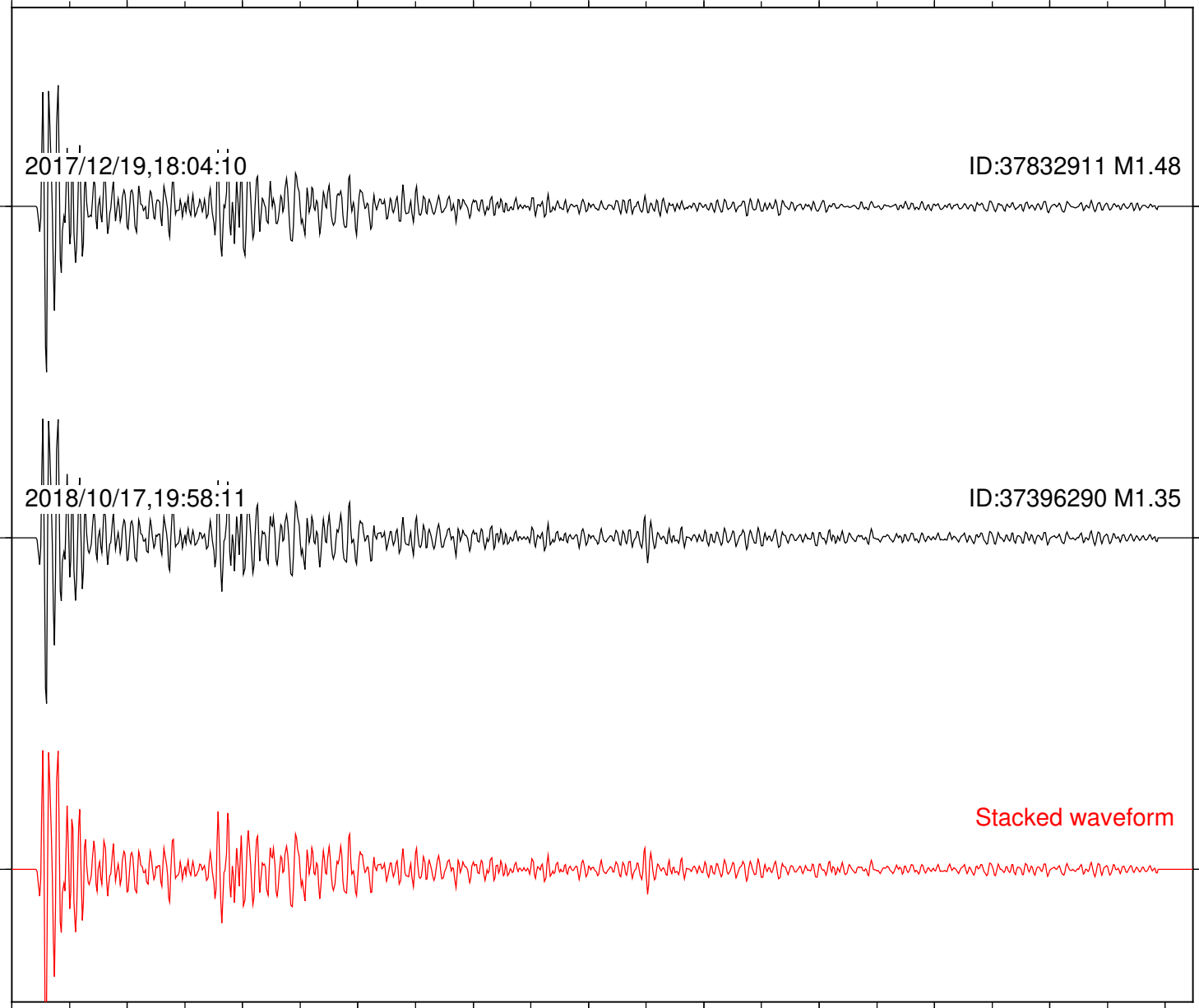
ID:37832911 M1.48

2018/10/17,19:58:11

ID:37396290 M1.35

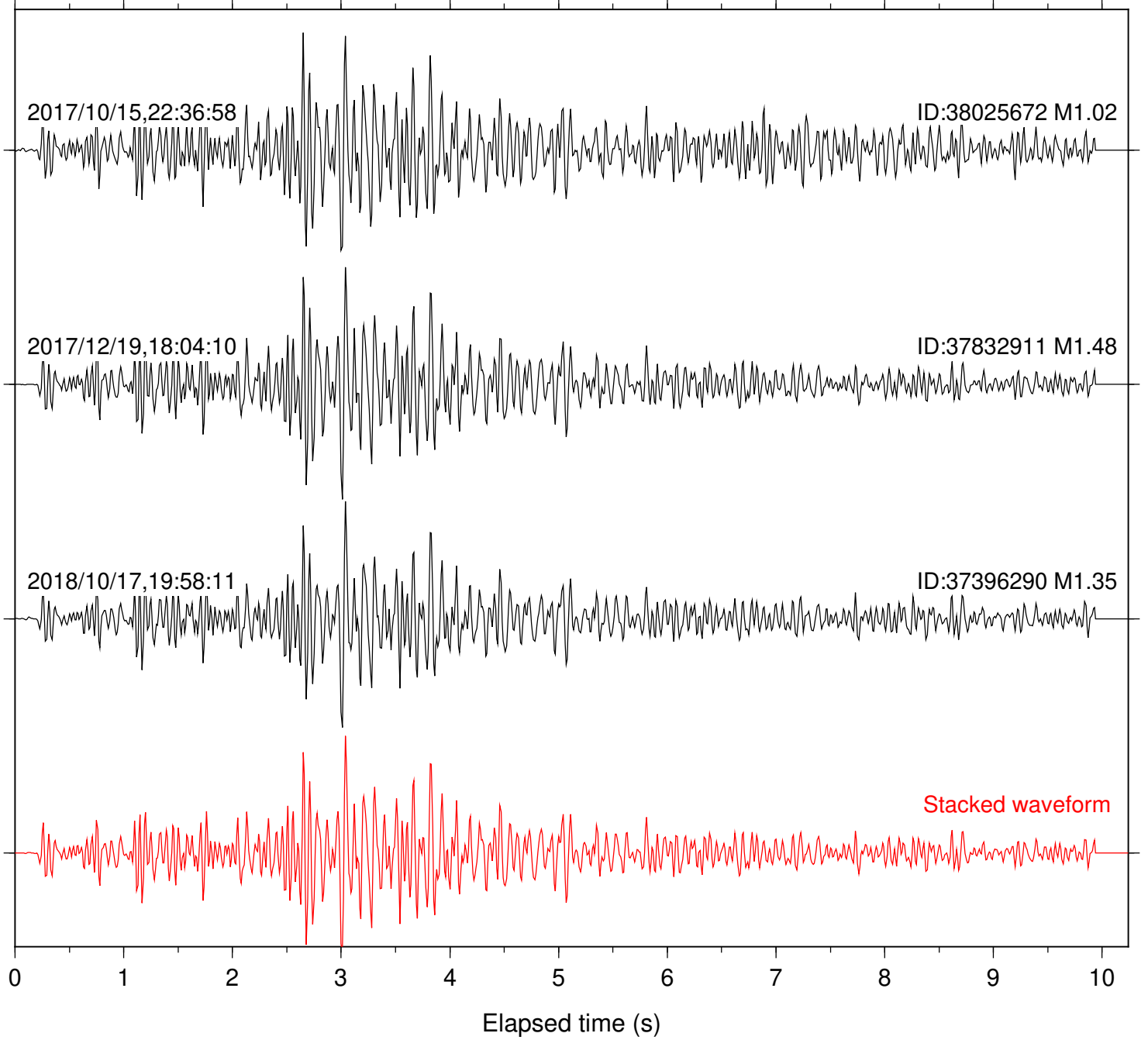
Stacked waveform

0 1 2 3 4 5 6 7 8 9 10  
Elapsed time (s)



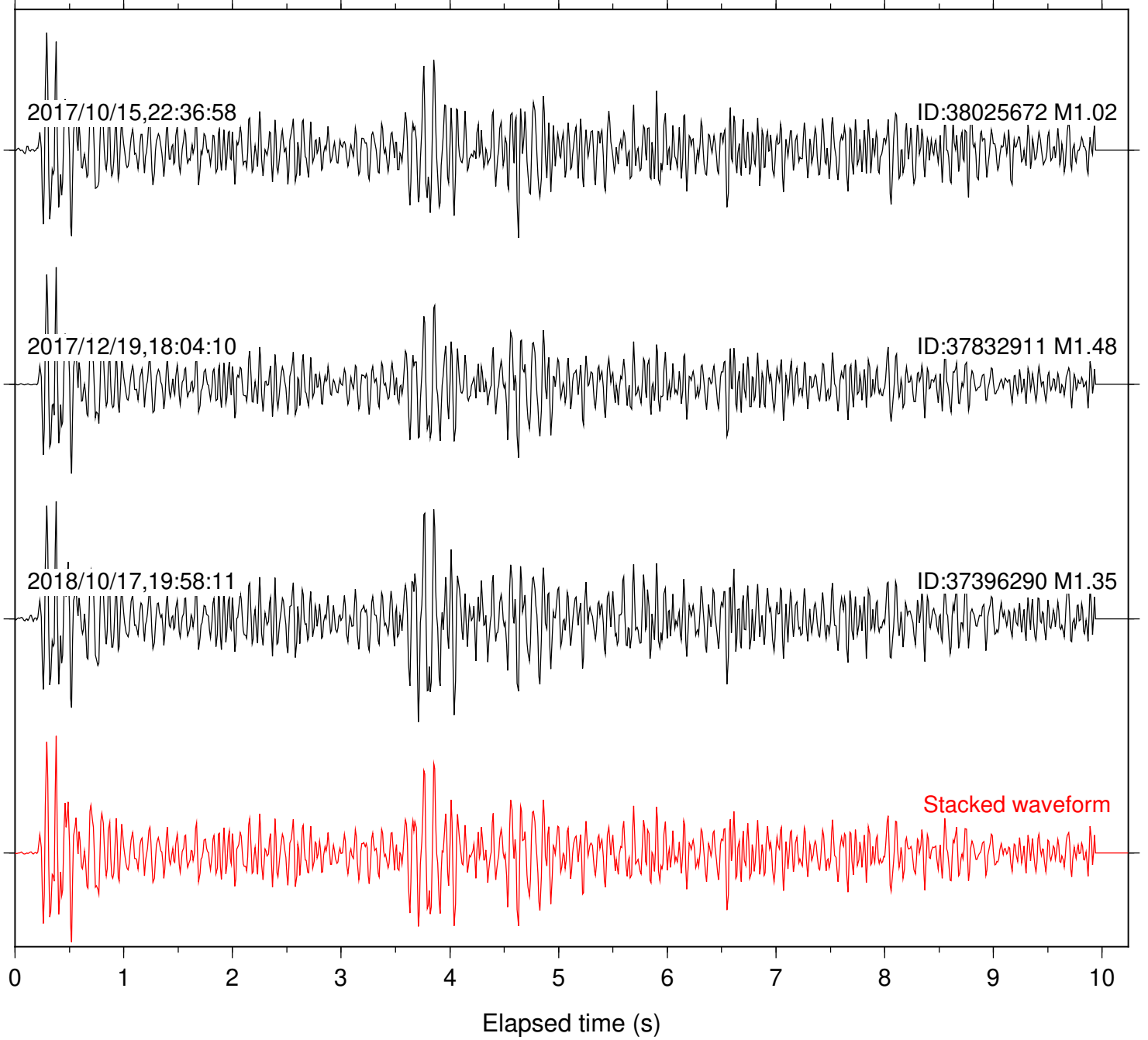
Station: B946 Com: EHZ

Focal depth: 5.04 km



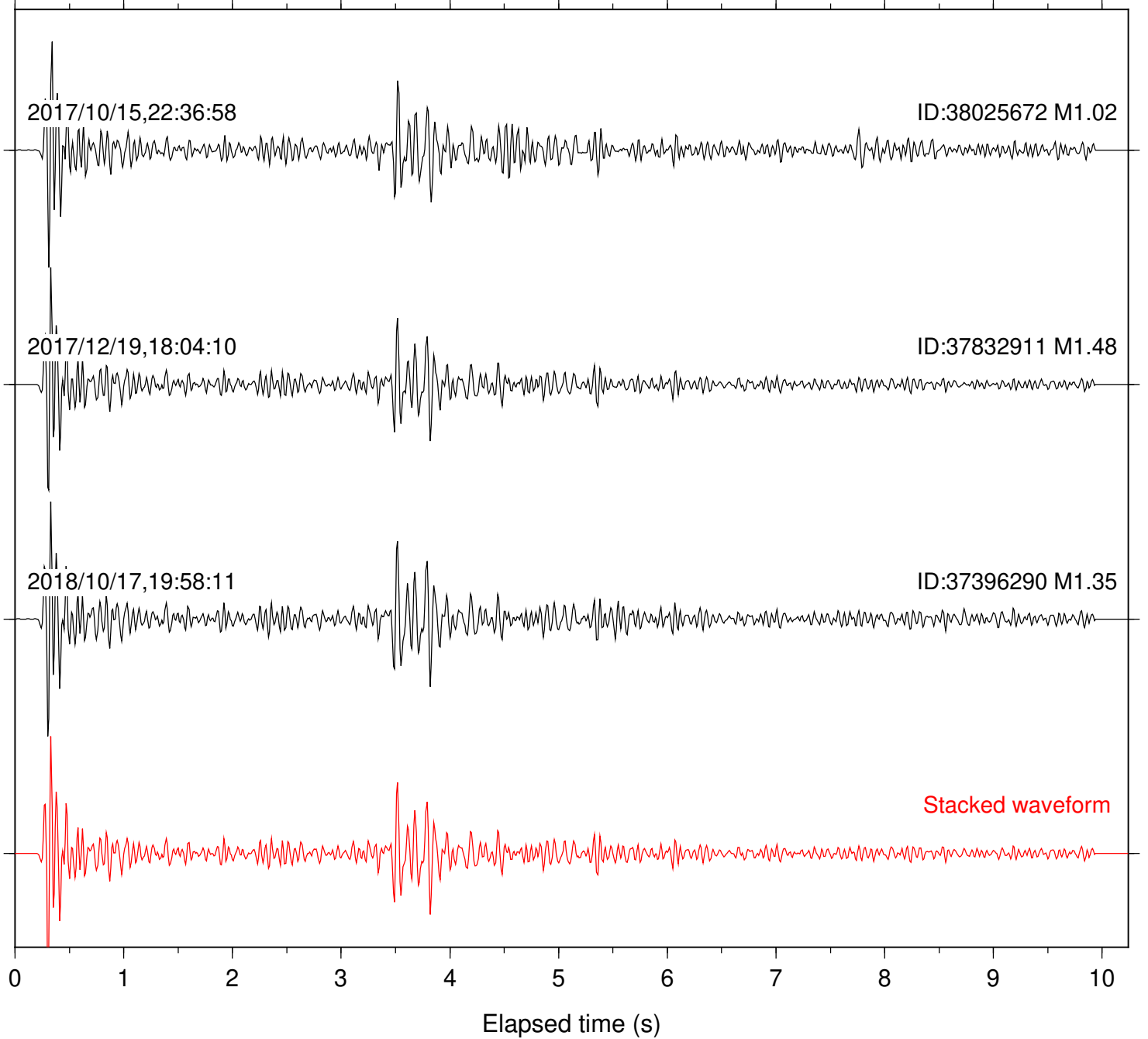
Station: BAC Com: EHZ

Focal depth: 5.04 km



Station: CSH Com: HHZ

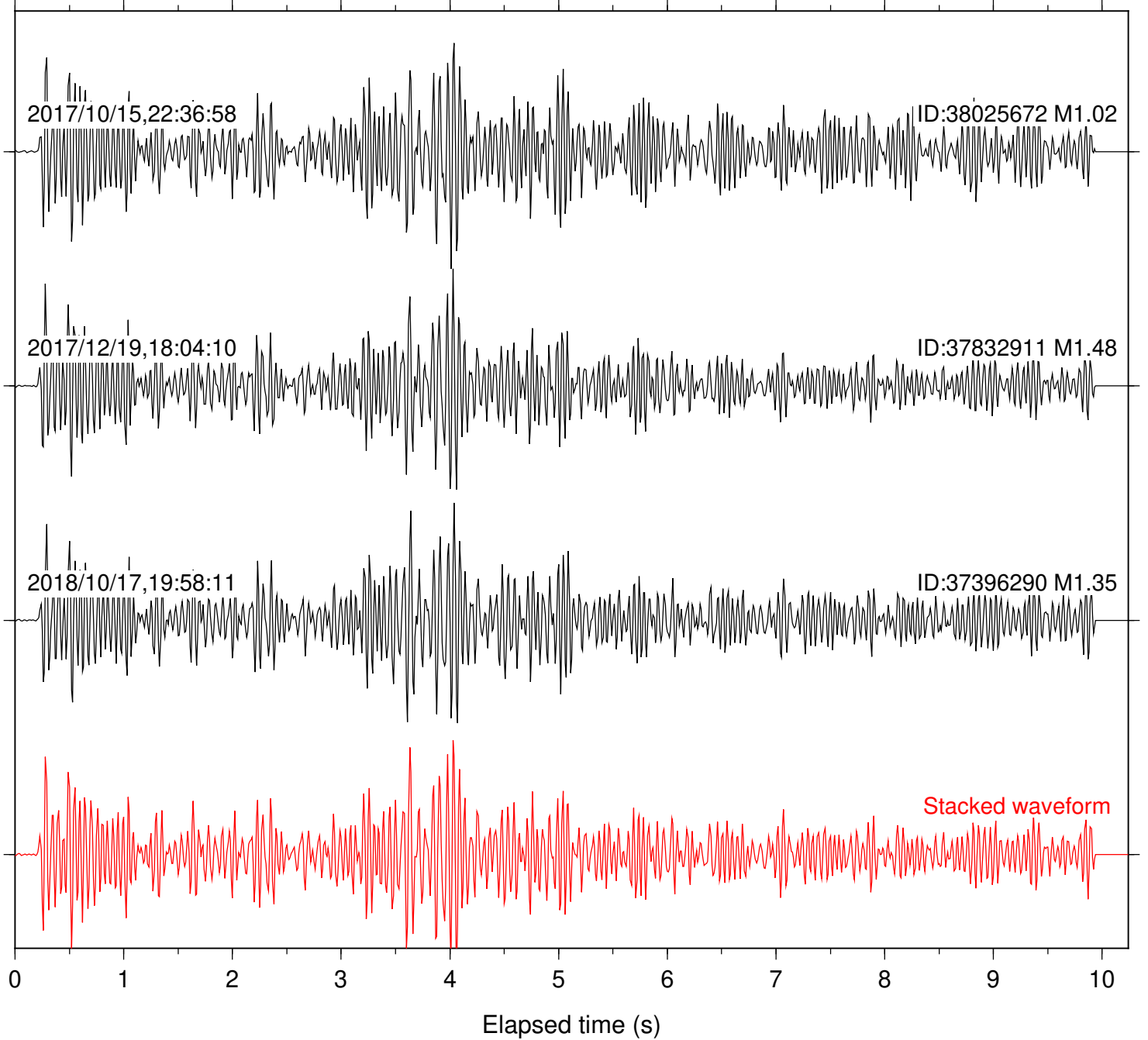
Focal depth: 5.04 km





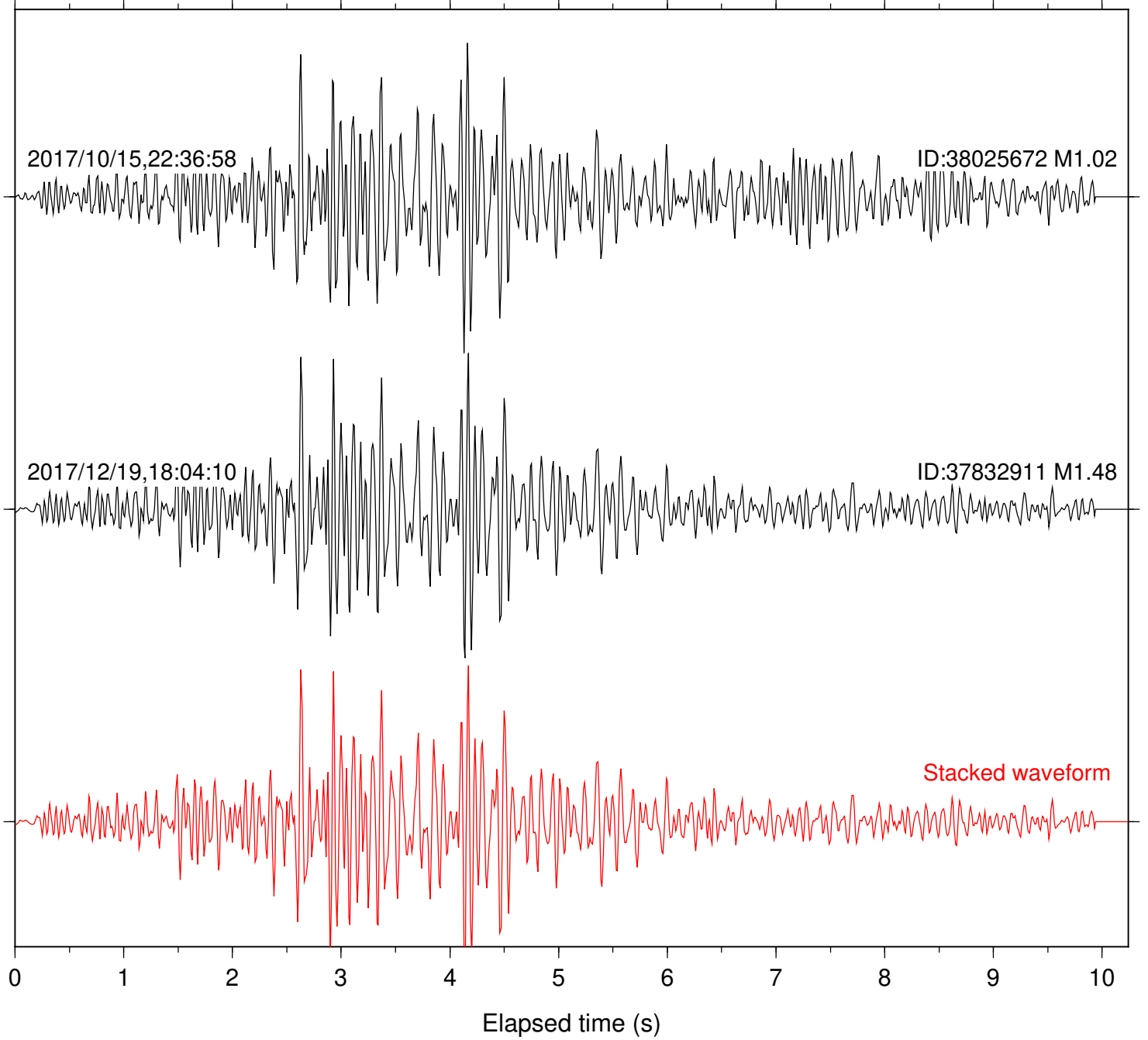
Station: DGR Com: HHZ

Focal depth: 5.04 km



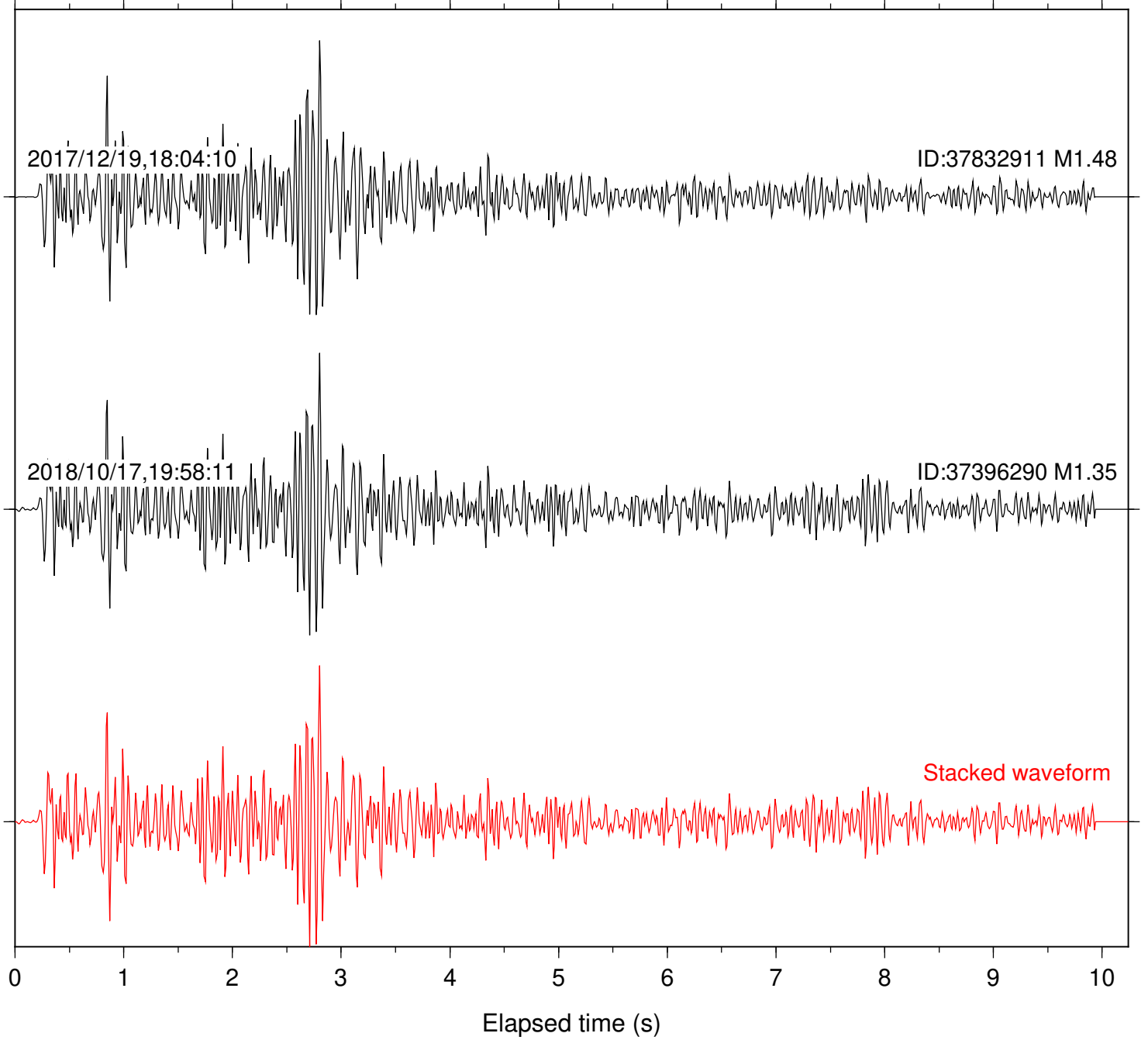
Station: DNR Com: HHZ

Focal depth: 4.96 km



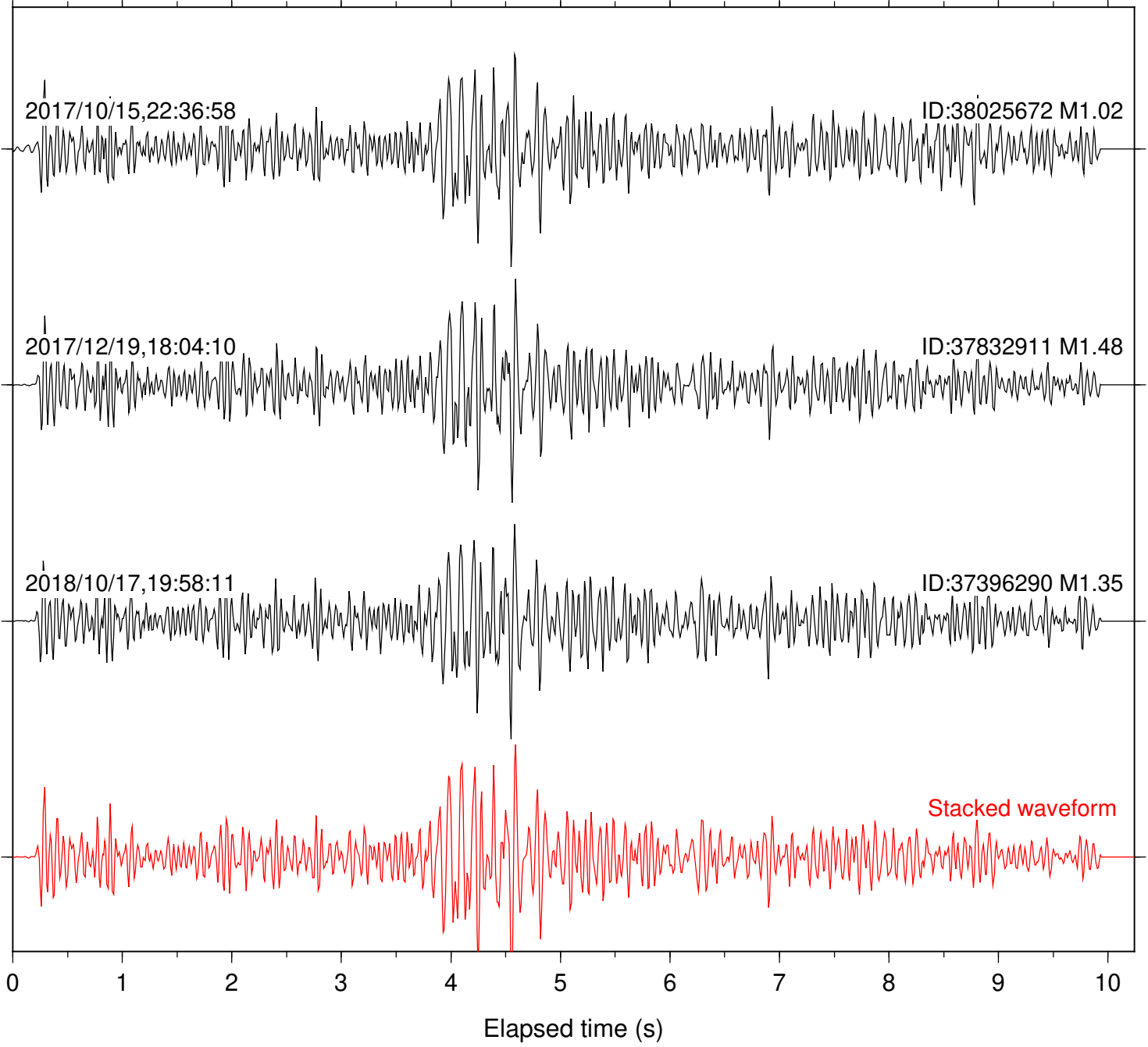
Station: FRD Com: HHZ

Focal depth: 5.04 km



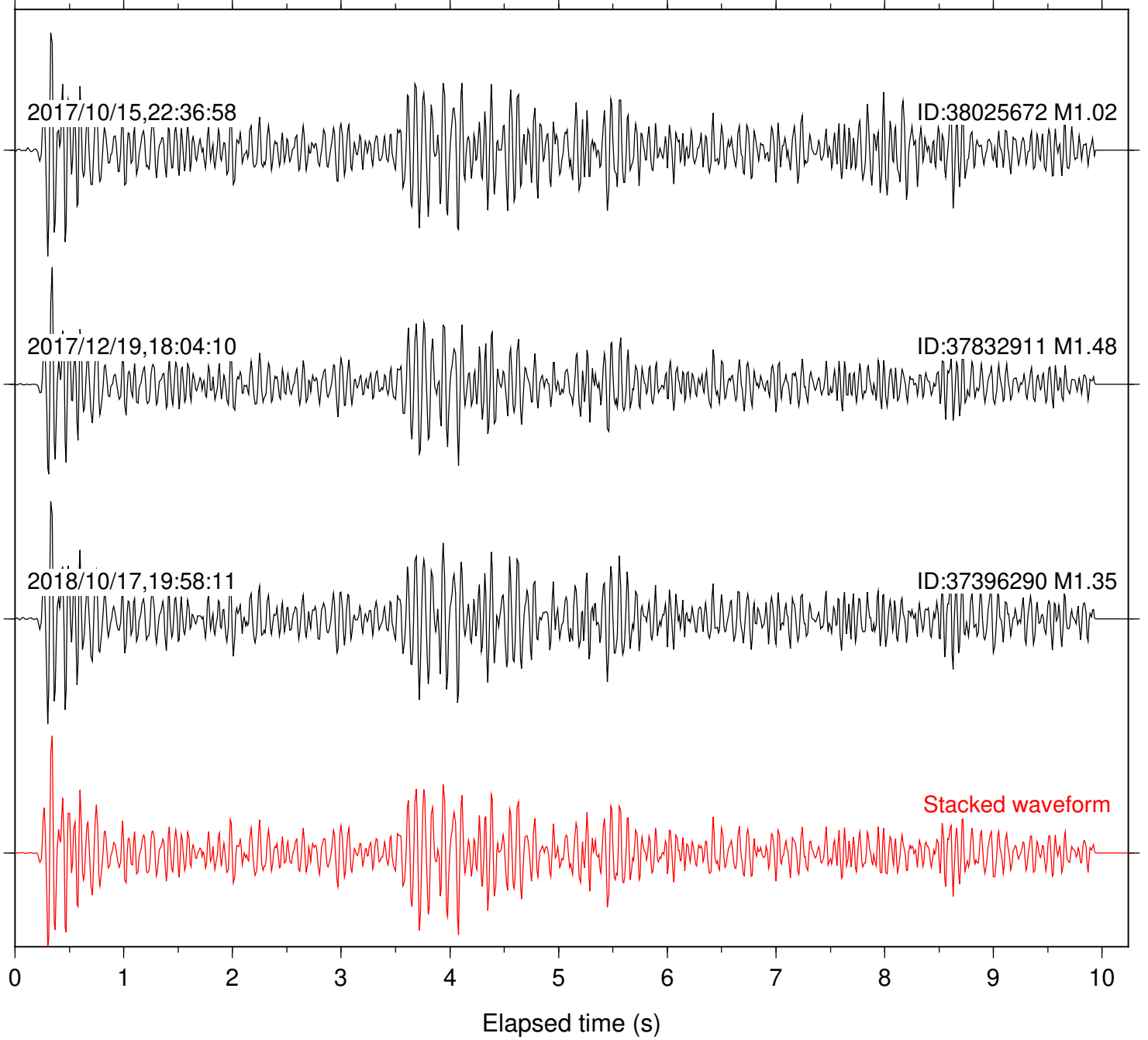
Station: HMT2 Com: HHZ

Focal depth: 5.04 km



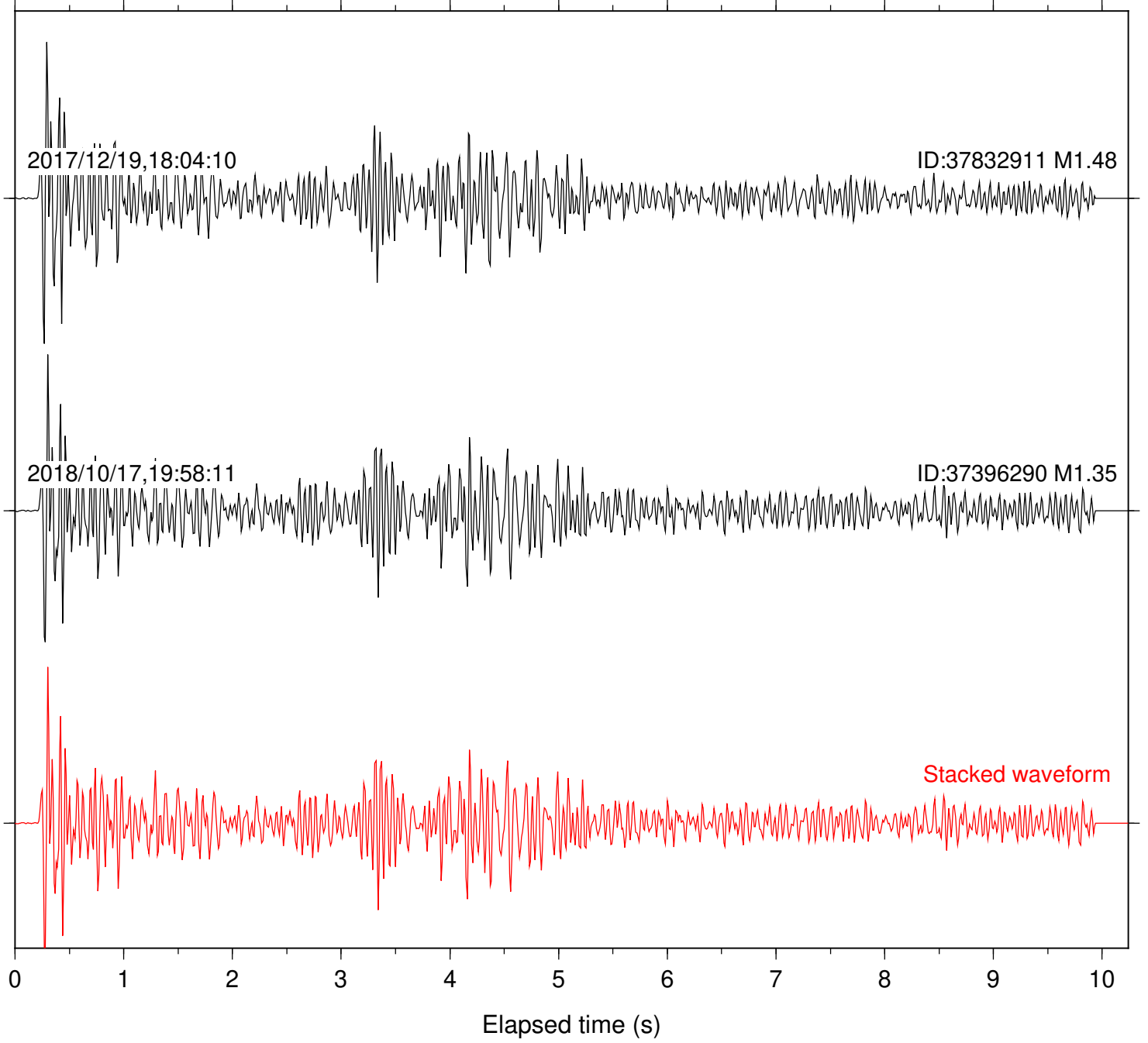
Station: KNW Com: HHZ

Focal depth: 5.04 km



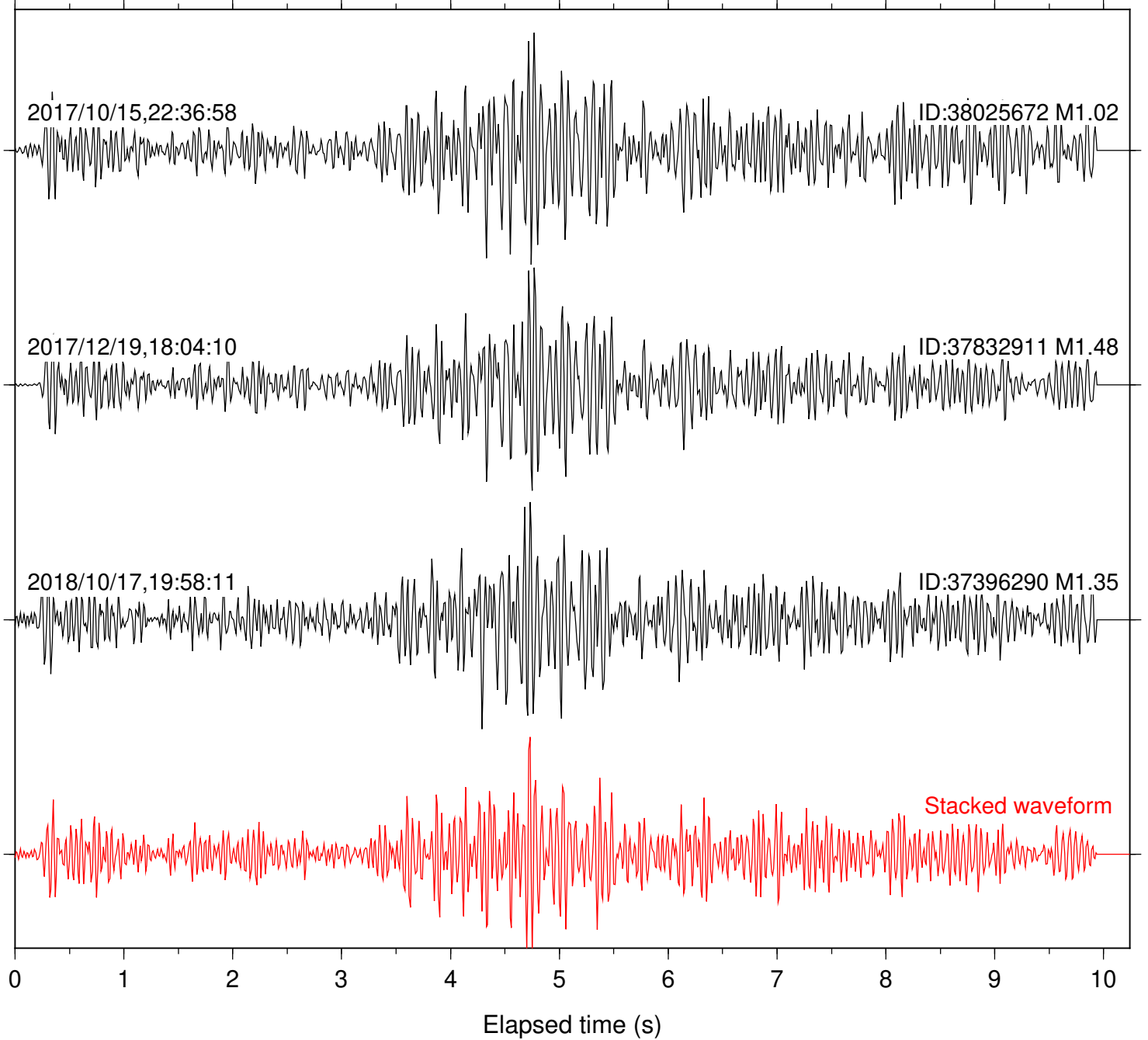
Station: LVA2 Com: HHZ

Focal depth: 5.04 km



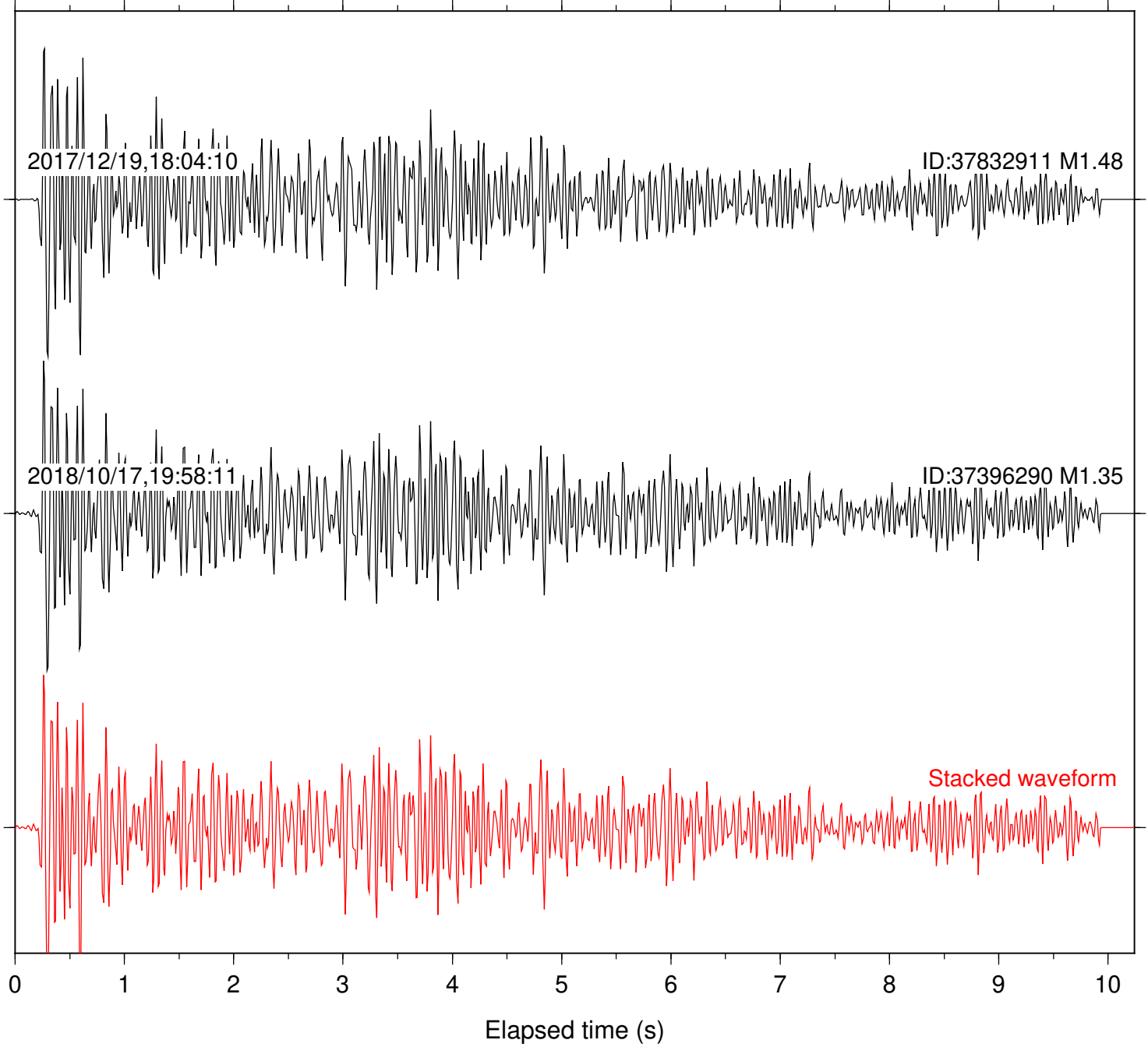
Station: PFO Com: HHZ

Focal depth: 5.04 km



Station: PLM Com: HHZ

Focal depth: 5.04 km





Station: POB2 Com: HHZ

Focal depth: 5.04 km

2017/10/15,22:36:58

ID:38025672 M1.02

2017/12/19,18:04:10

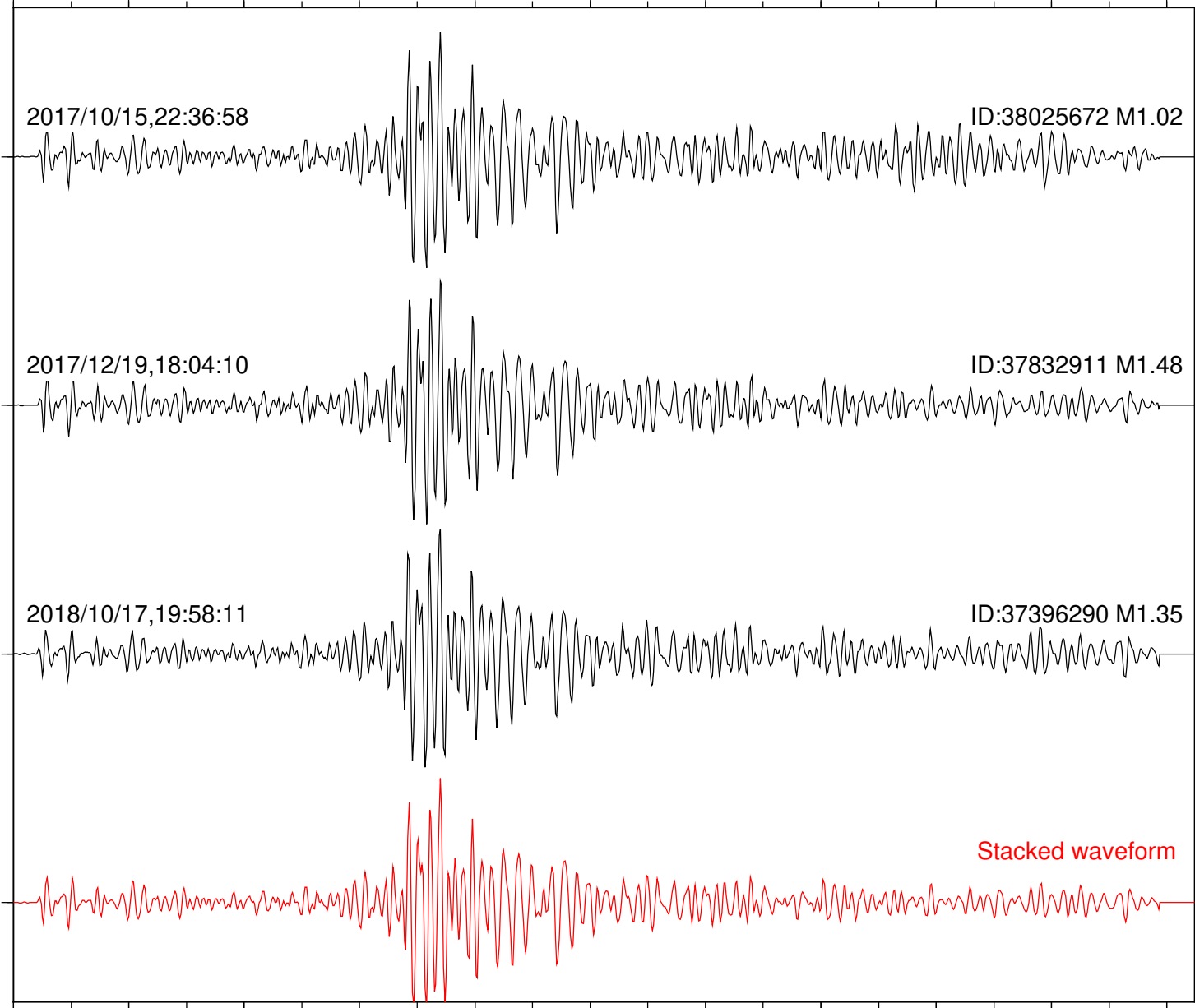
ID:37832911 M1.48

2018/10/17,19:58:11

ID:37396290 M1.35

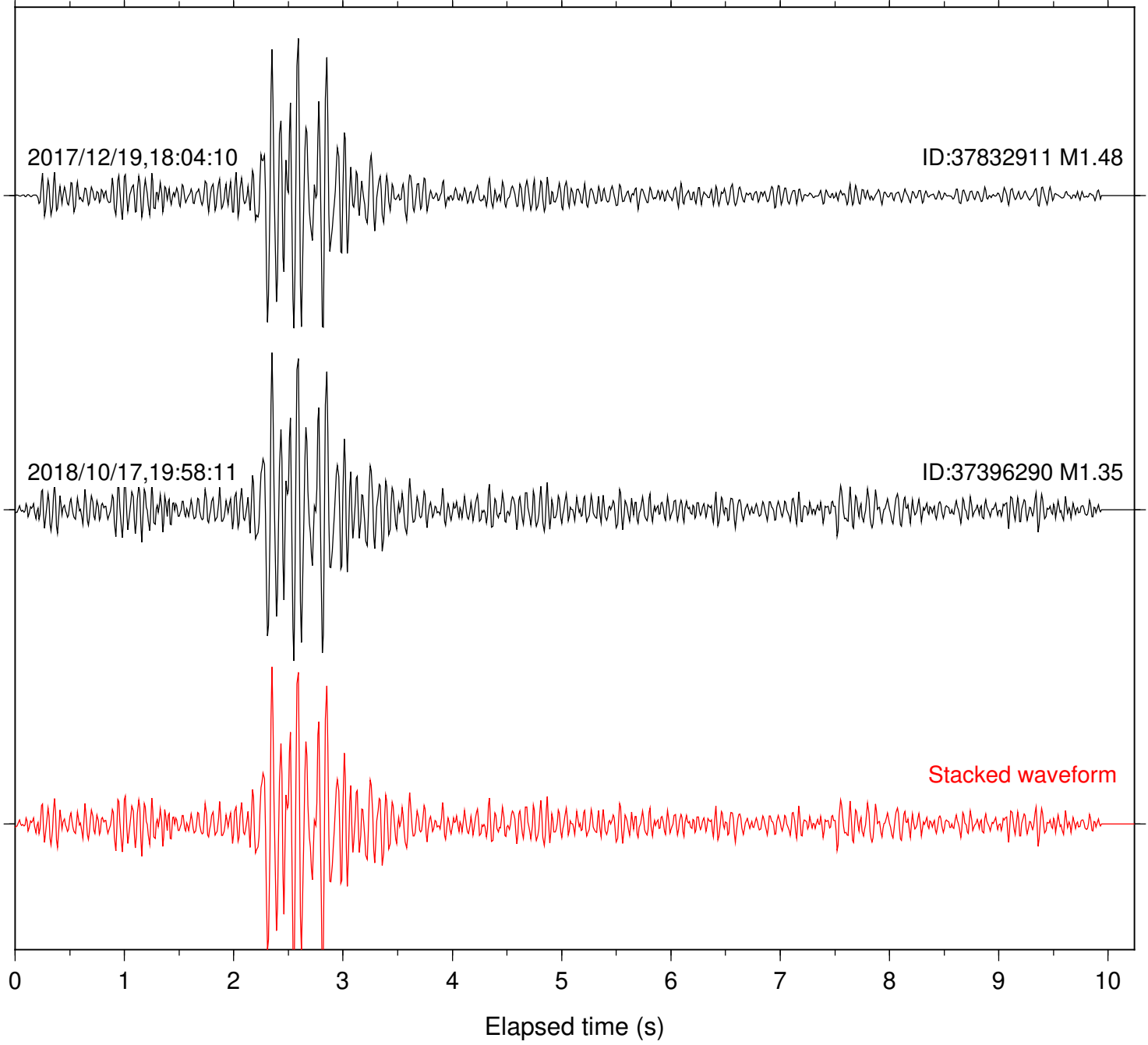
Stacked waveform

0 1 2 3 4 5 6 7 8 9 10  
Elapsed time (s)



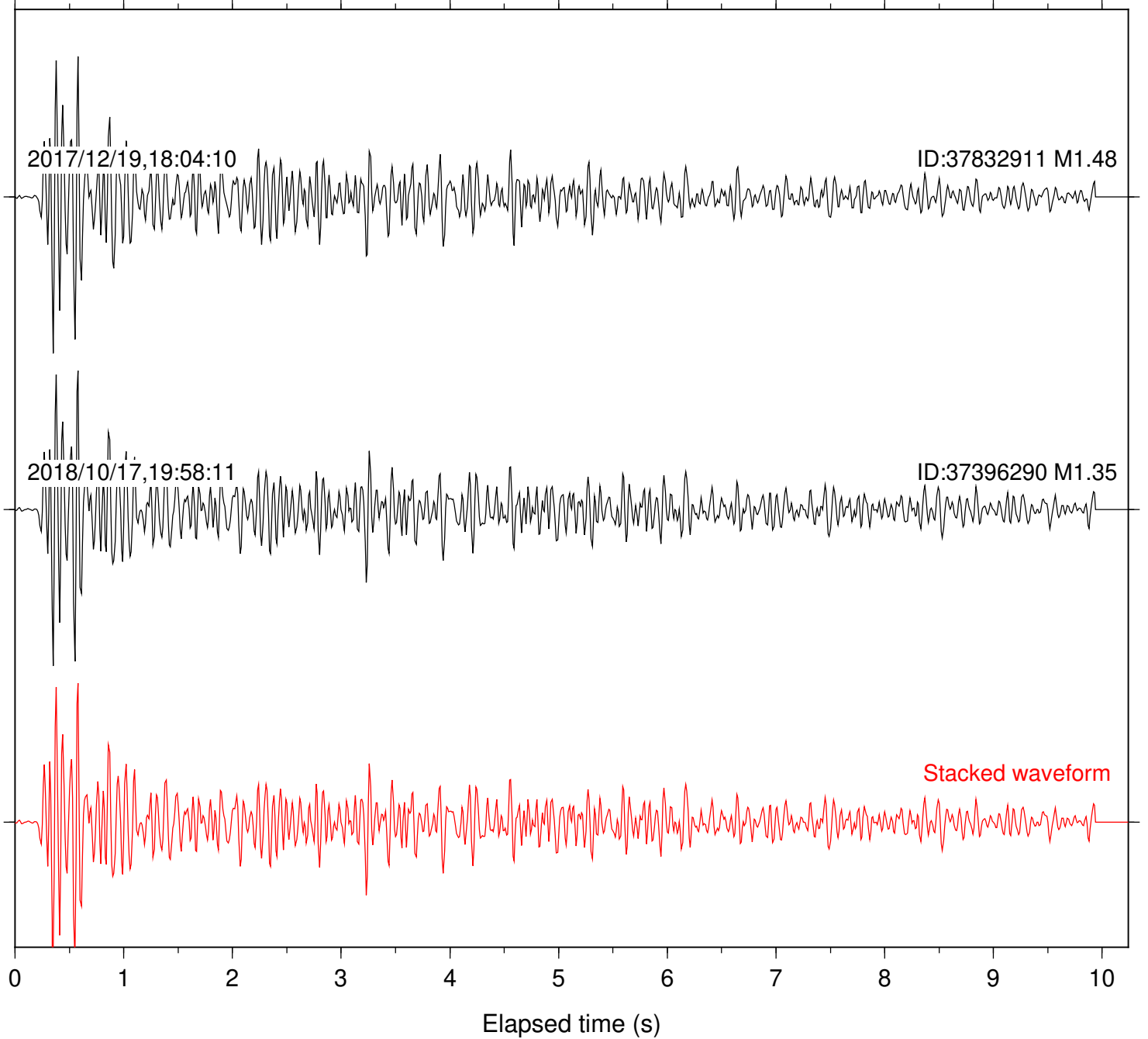
Station: RDM Com: HHZ

Focal depth: 5.04 km



Station: RRSP Com: HHZ

Focal depth: 5.04 km



Station: SND Com: HHZ

Focal depth: 5.04 km

