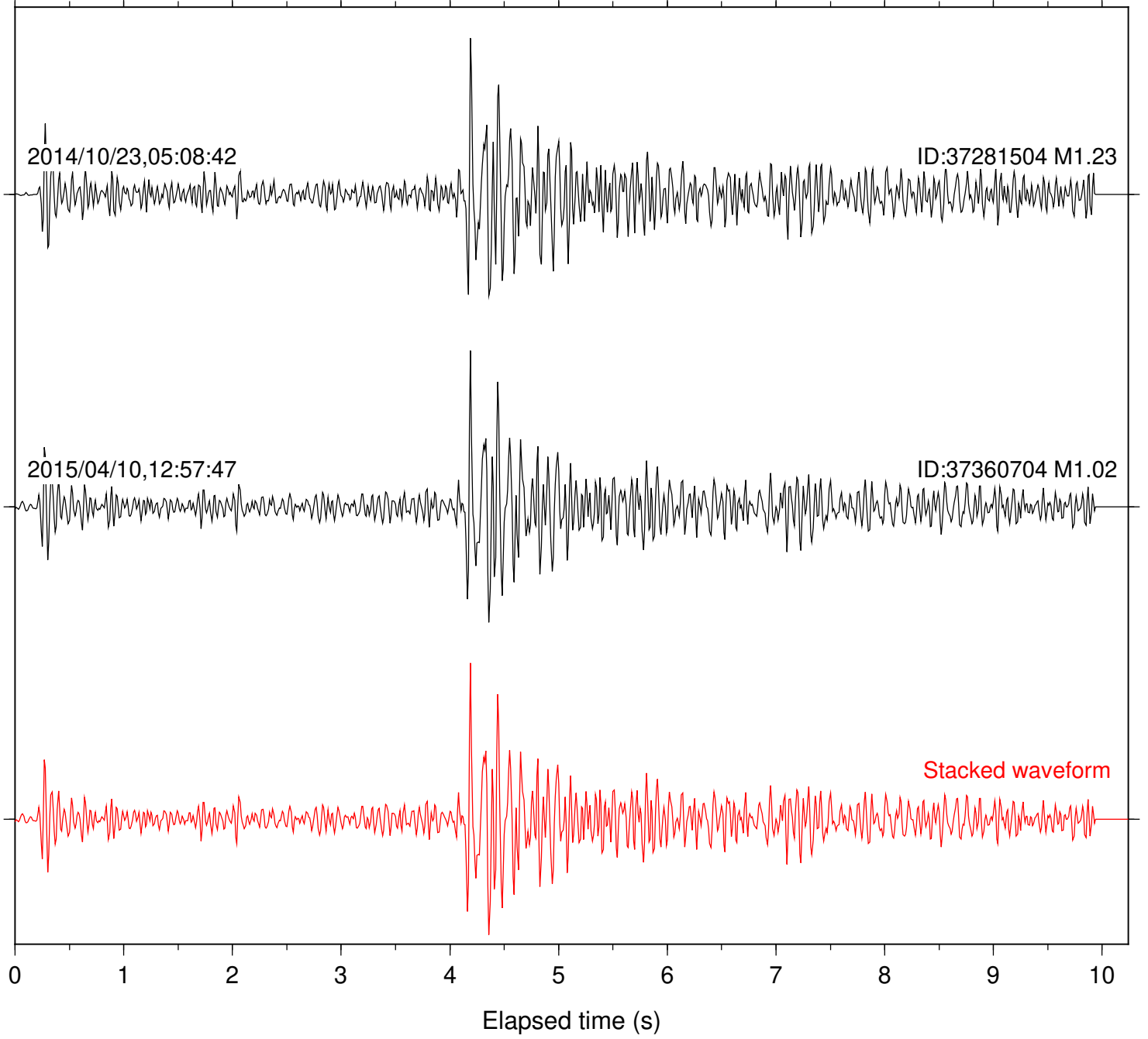


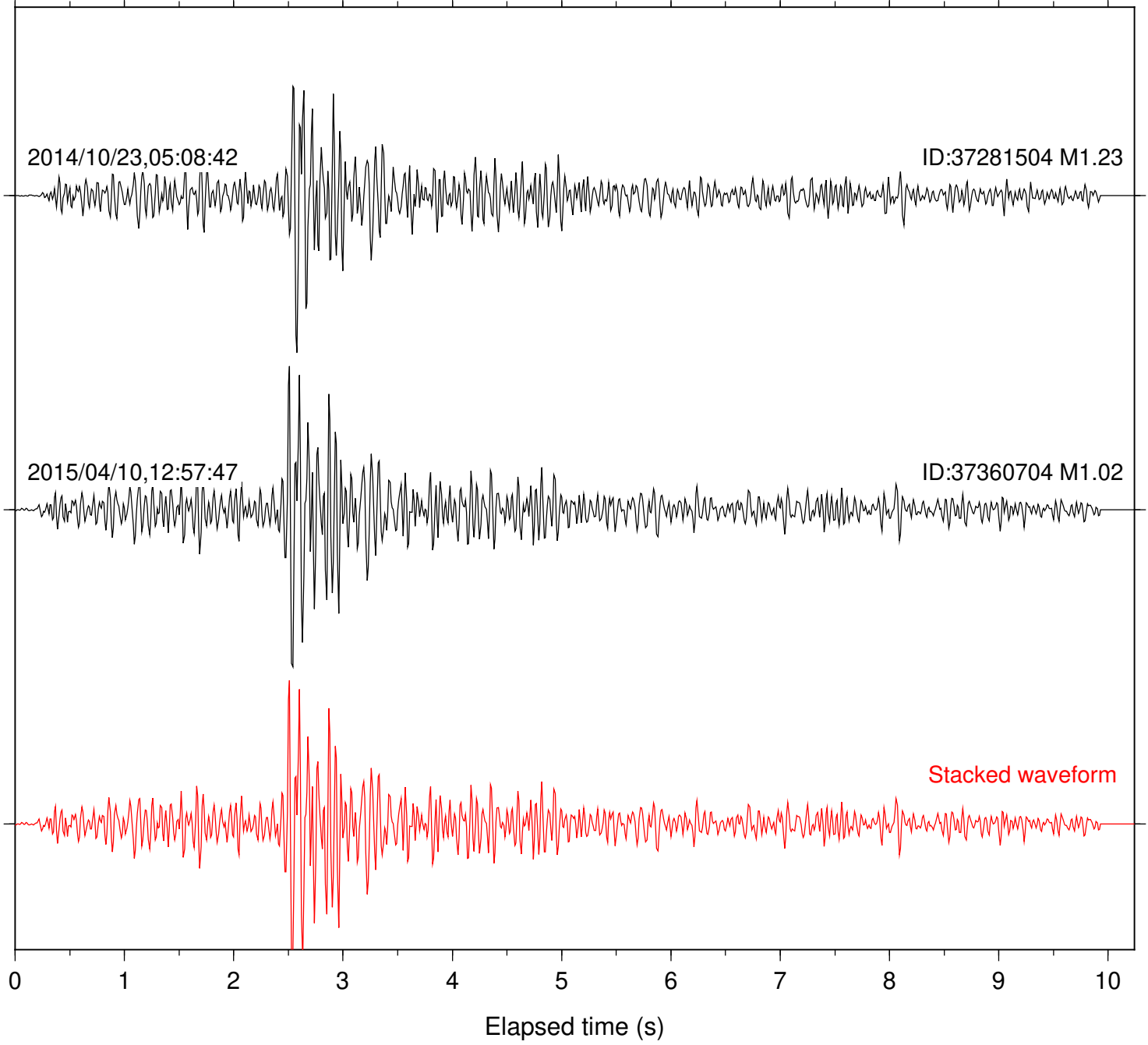
Station: B081 Com: EHZ

Focal depth: 9.54 km



Station: B082 Com: EHZ

Focal depth: 9.54 km



Station: B084 Com: EHZ

Focal depth: 9.54 km

2014/10/21,17:24:16

ID:37280968 M1.14

2014/10/23,05:08:42

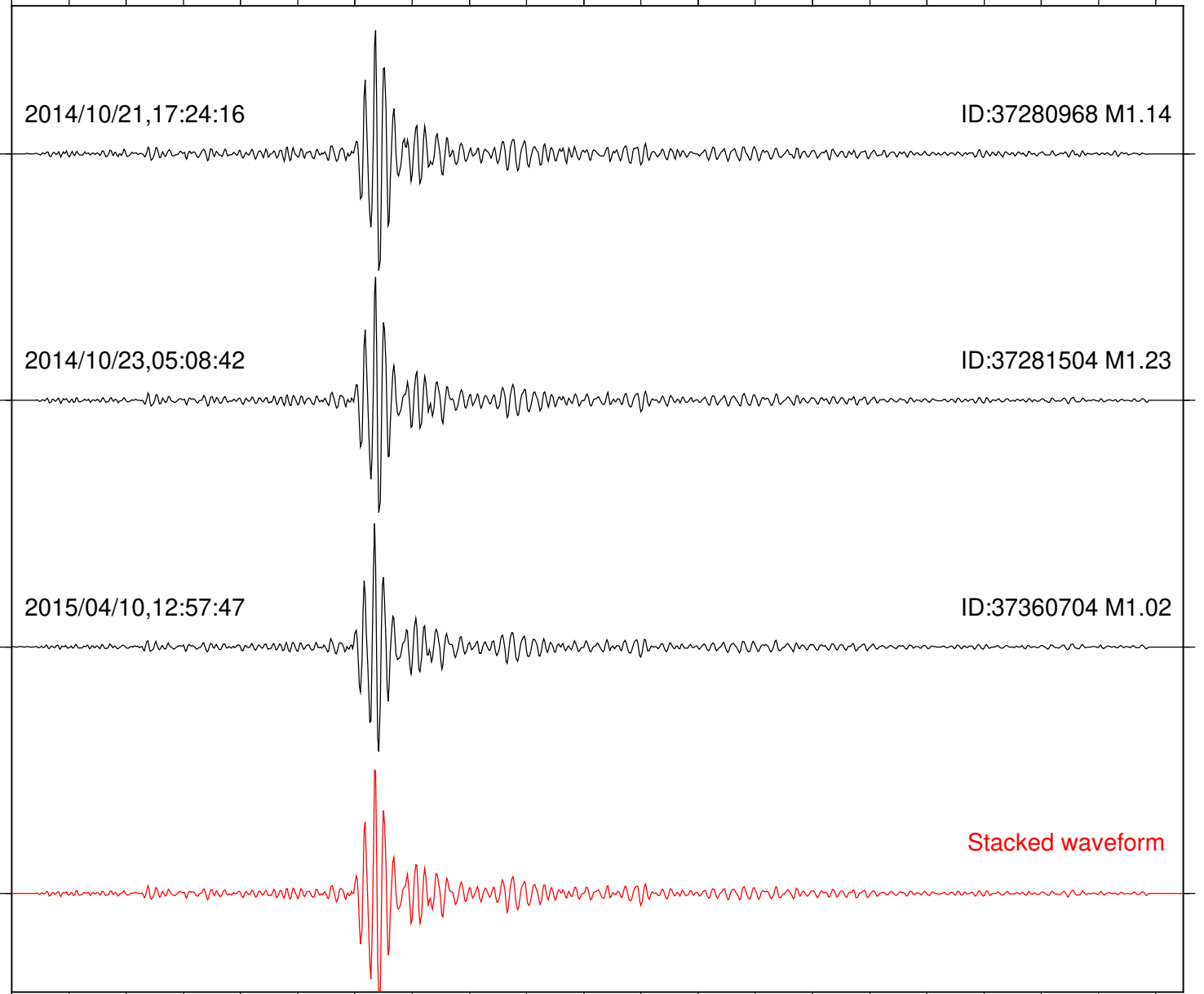
ID:37281504 M1.23

2015/04/10,12:57:47

ID:37360704 M1.02

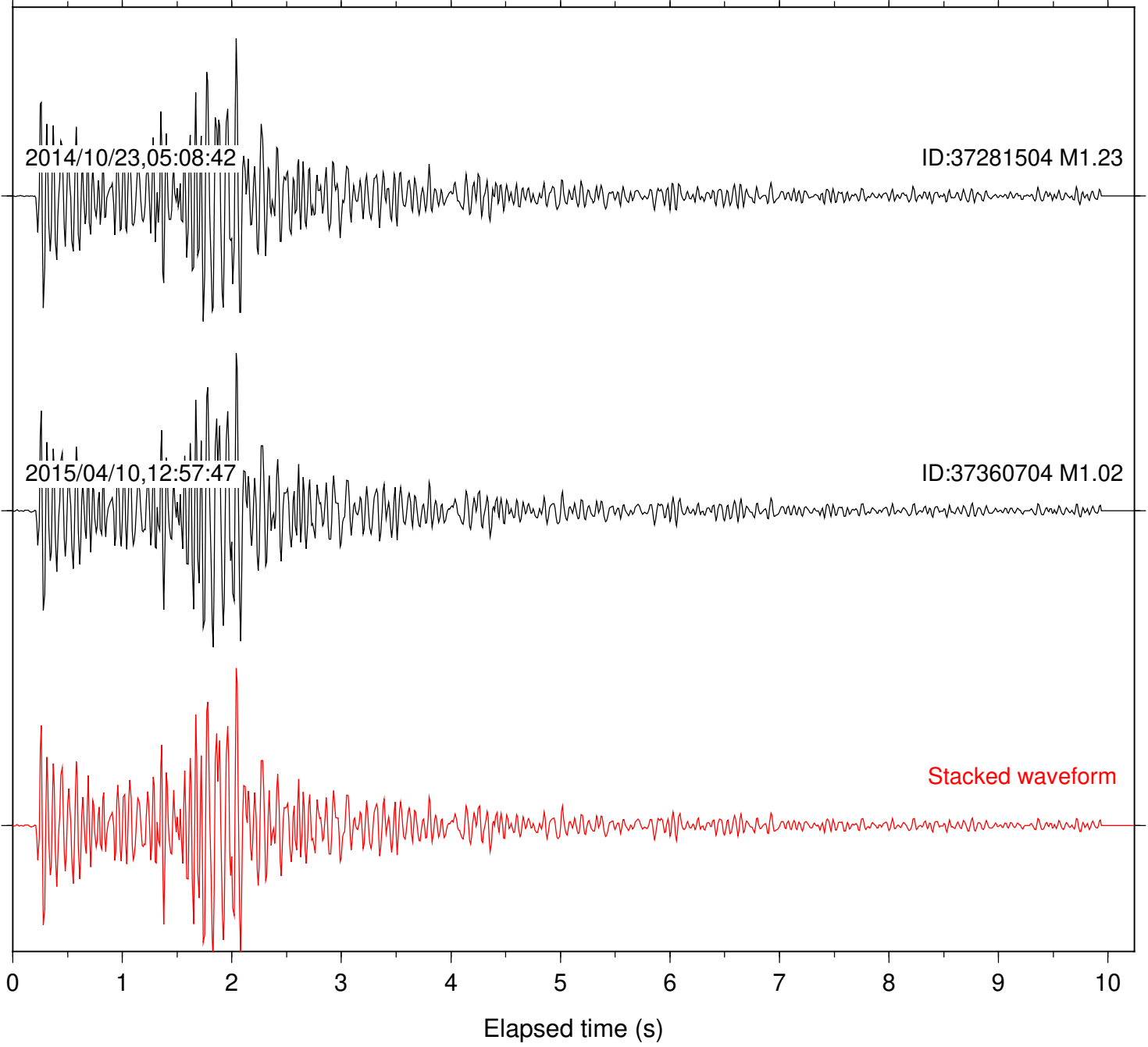
Stacked waveform

0 1 2 3 4 5 6 7 8 9 10  
Elapsed time (s)



Station: B087 Com: EHZ

Focal depth: 9.54 km



Station: B088 Com: EHZ

Focal depth: 9.54 km

2014/10/23,05:08:42

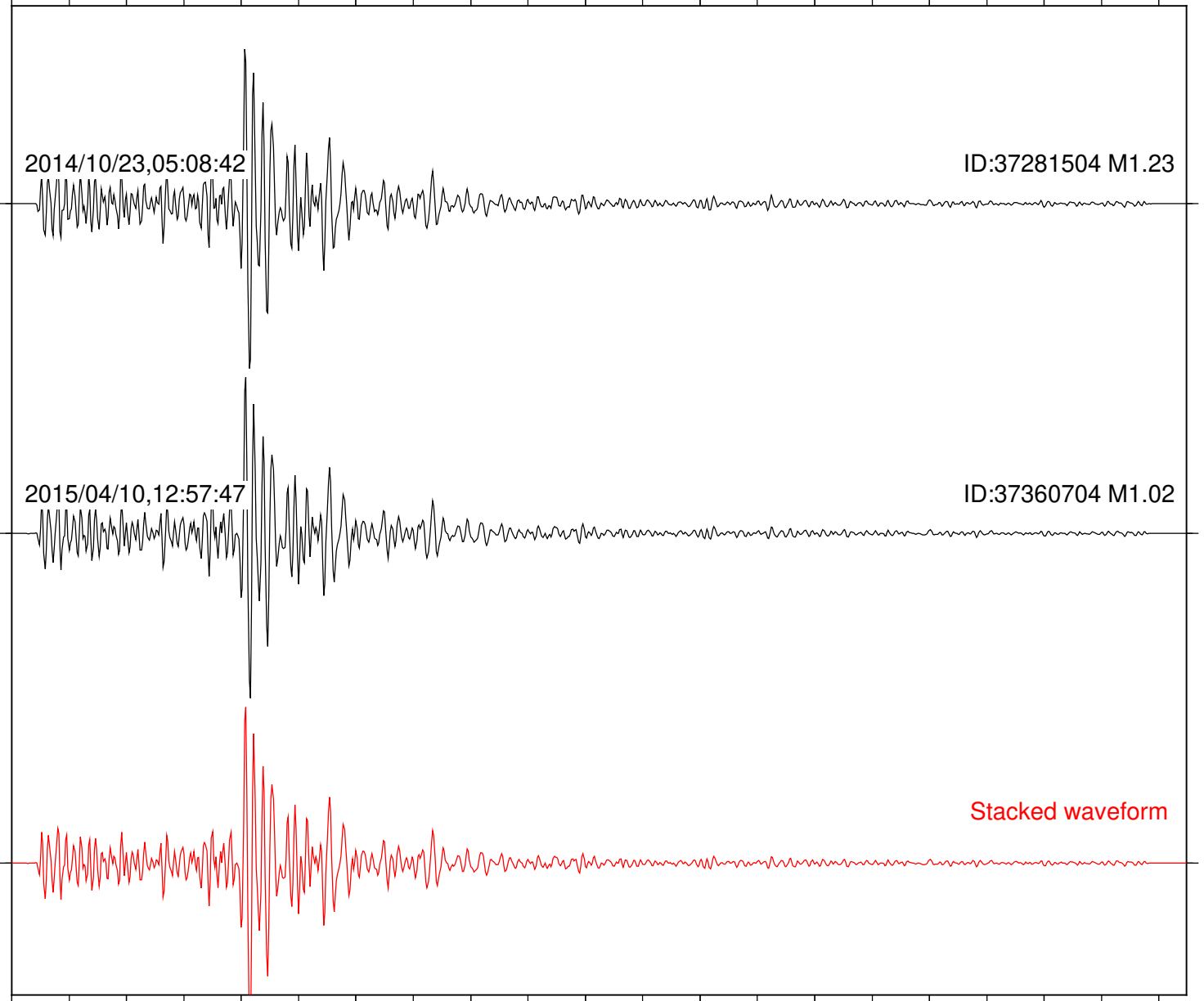
ID:37281504 M1.23

2015/04/10,12:57:47

ID:37360704 M1.02

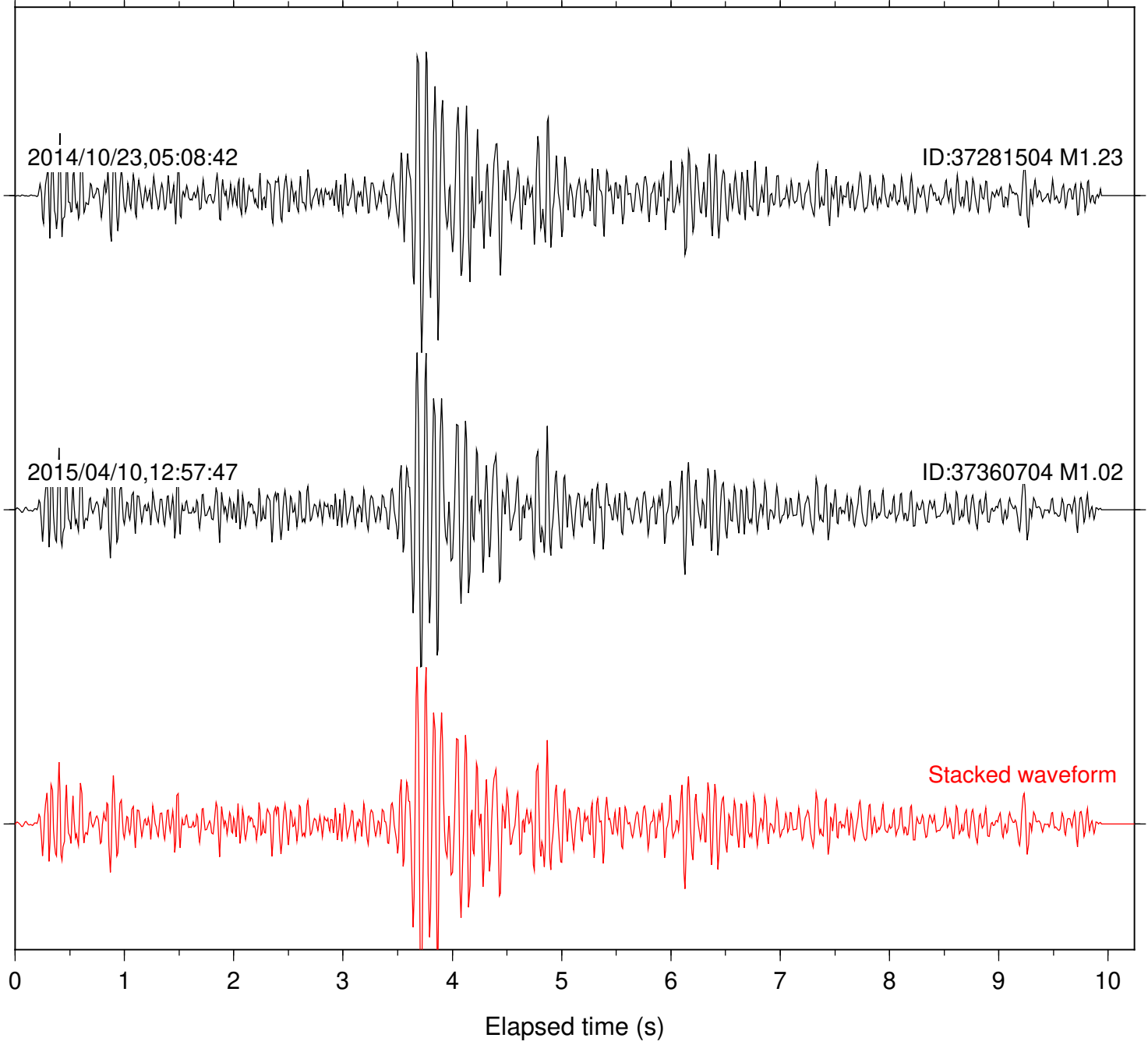
Stacked waveform

0 1 2 3 4 5 6 7 8 9 10  
Elapsed time (s)



Station: B093 Com: EHZ

Focal depth: 9.54 km



Station: B946 Com: EHZ

Focal depth: 9.54 km

2014/10/23,05:08:42

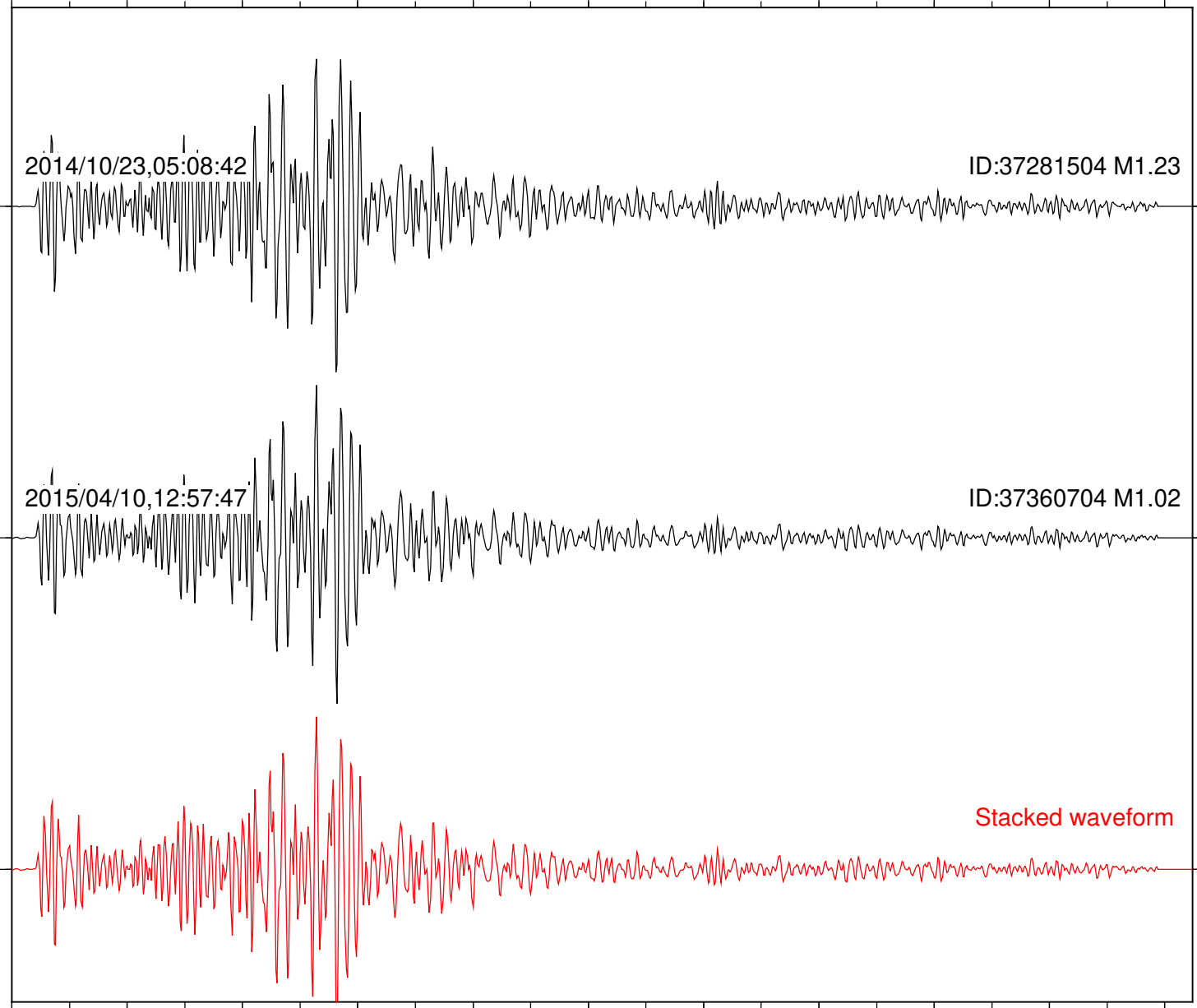
ID:37281504 M1.23

2015/04/10,12:57:47

ID:37360704 M1.02

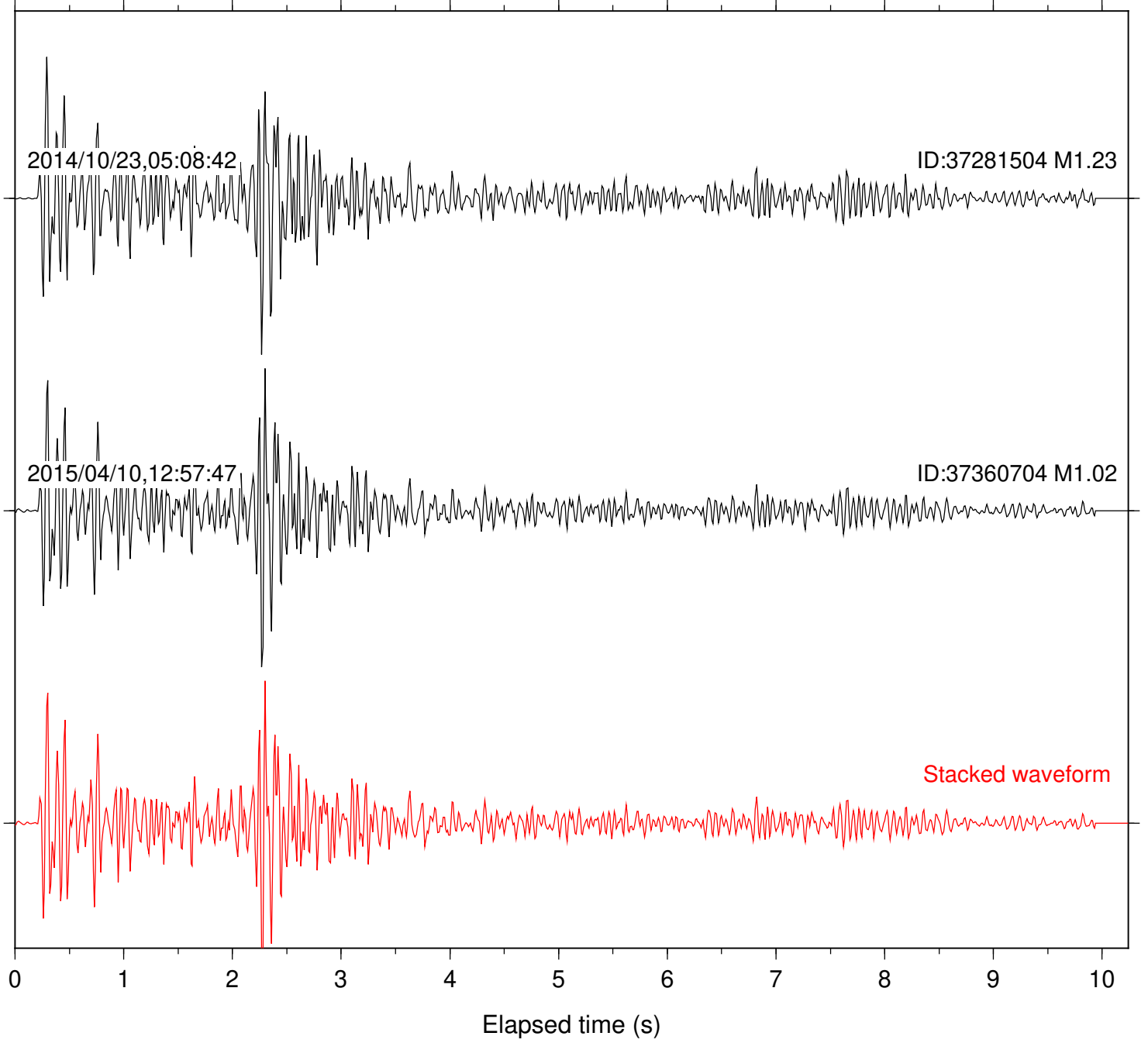
Stacked waveform

0 1 2 3 4 5 6 7 8 9 10  
Elapsed time (s)



Station: BZN Com: HHZ

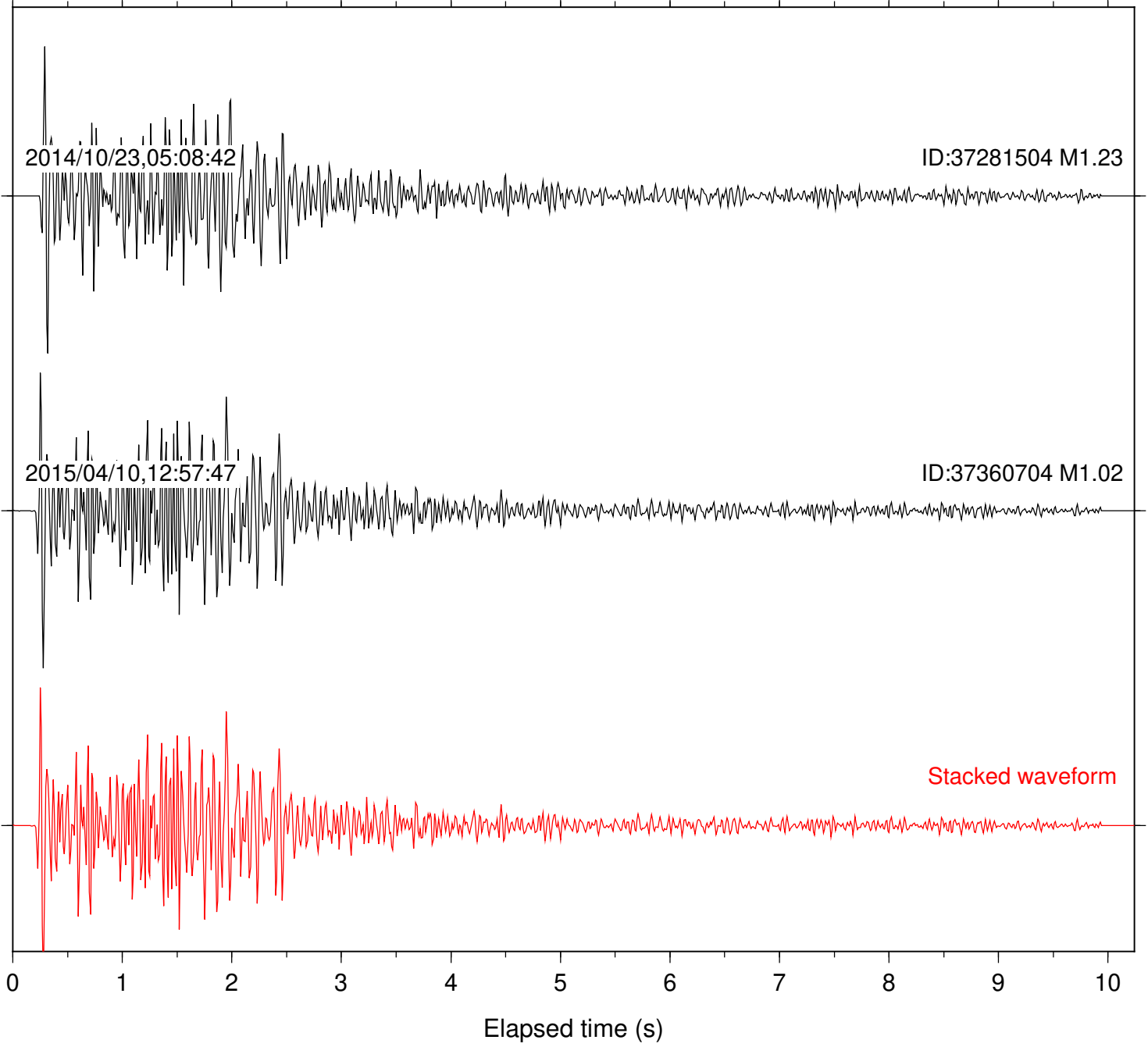
Focal depth: 9.54 km





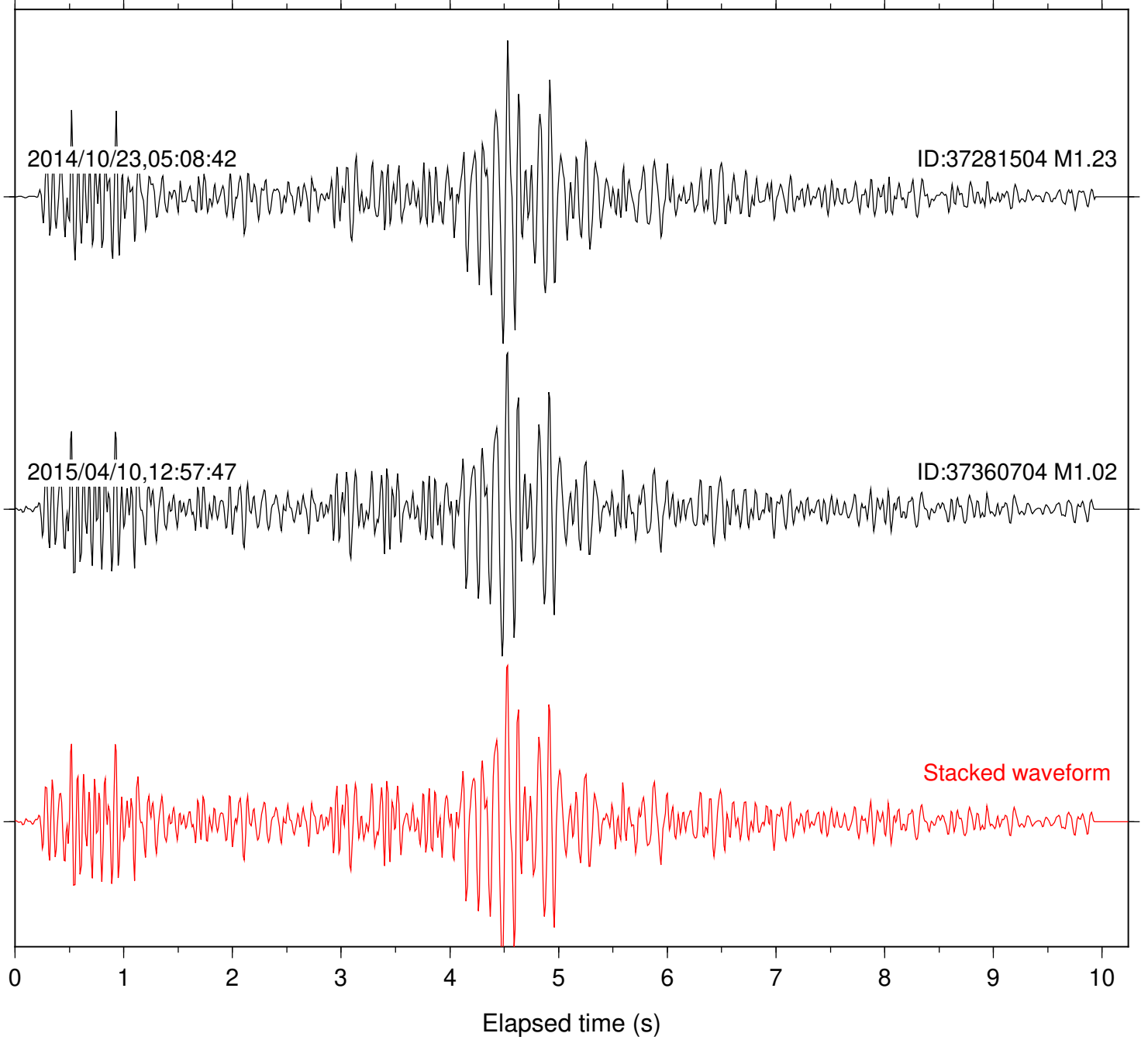
Station: FRD Com: HHZ

Focal depth: 9.54 km



Station: LKH Com: HHZ

Focal depth: 9.54 km



Station: LVA2 Com: HHZ

Focal depth: 9.54 km

2014/10/23,05:08:42

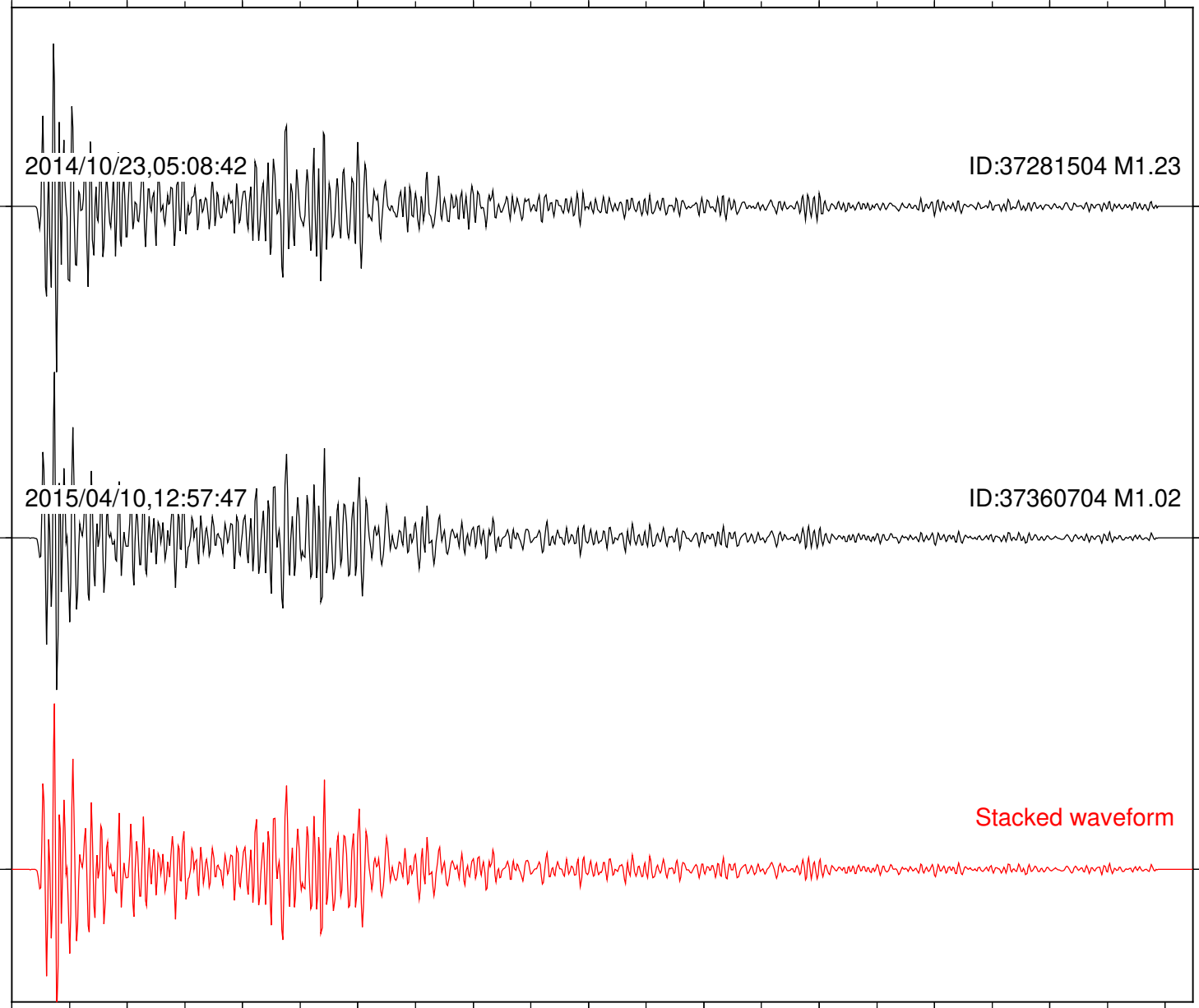
ID:37281504 M1.23

2015/04/10,12:57:47

ID:37360704 M1.02

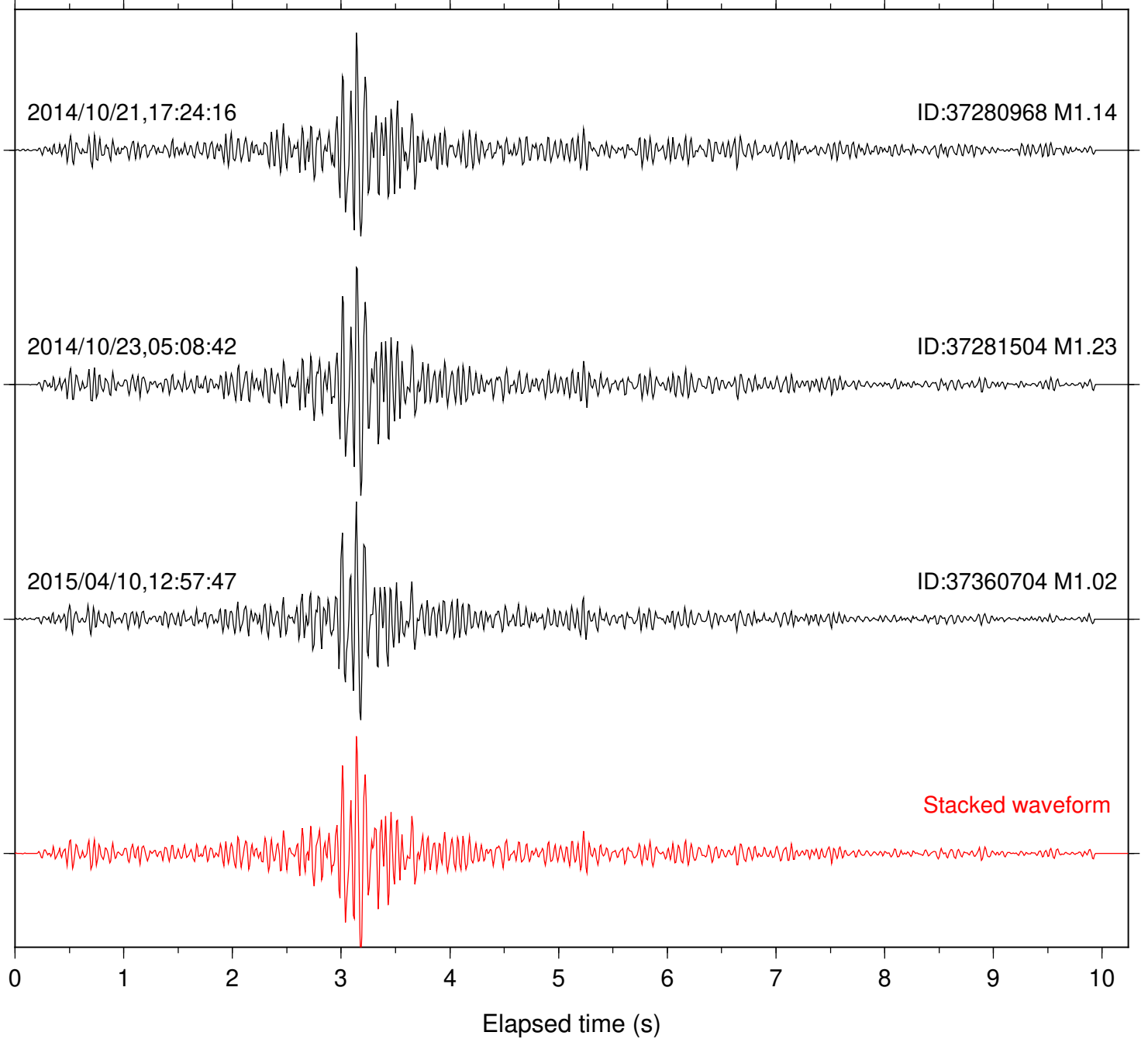
Stacked waveform

0 1 2 3 4 5 6 7 8 9 10  
Elapsed time (s)



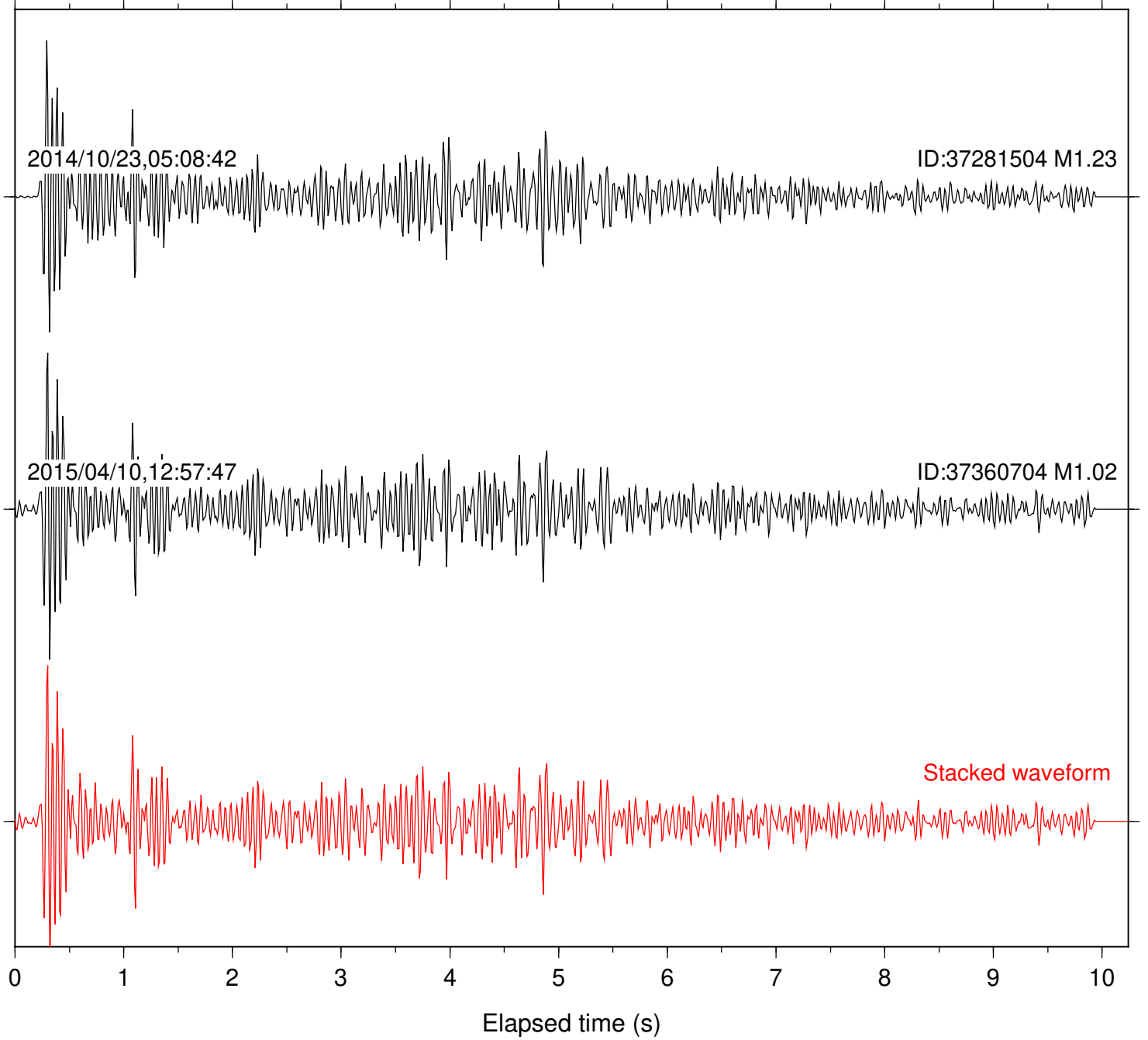
Station: PFO Com: HHZ

Focal depth: 9.54 km



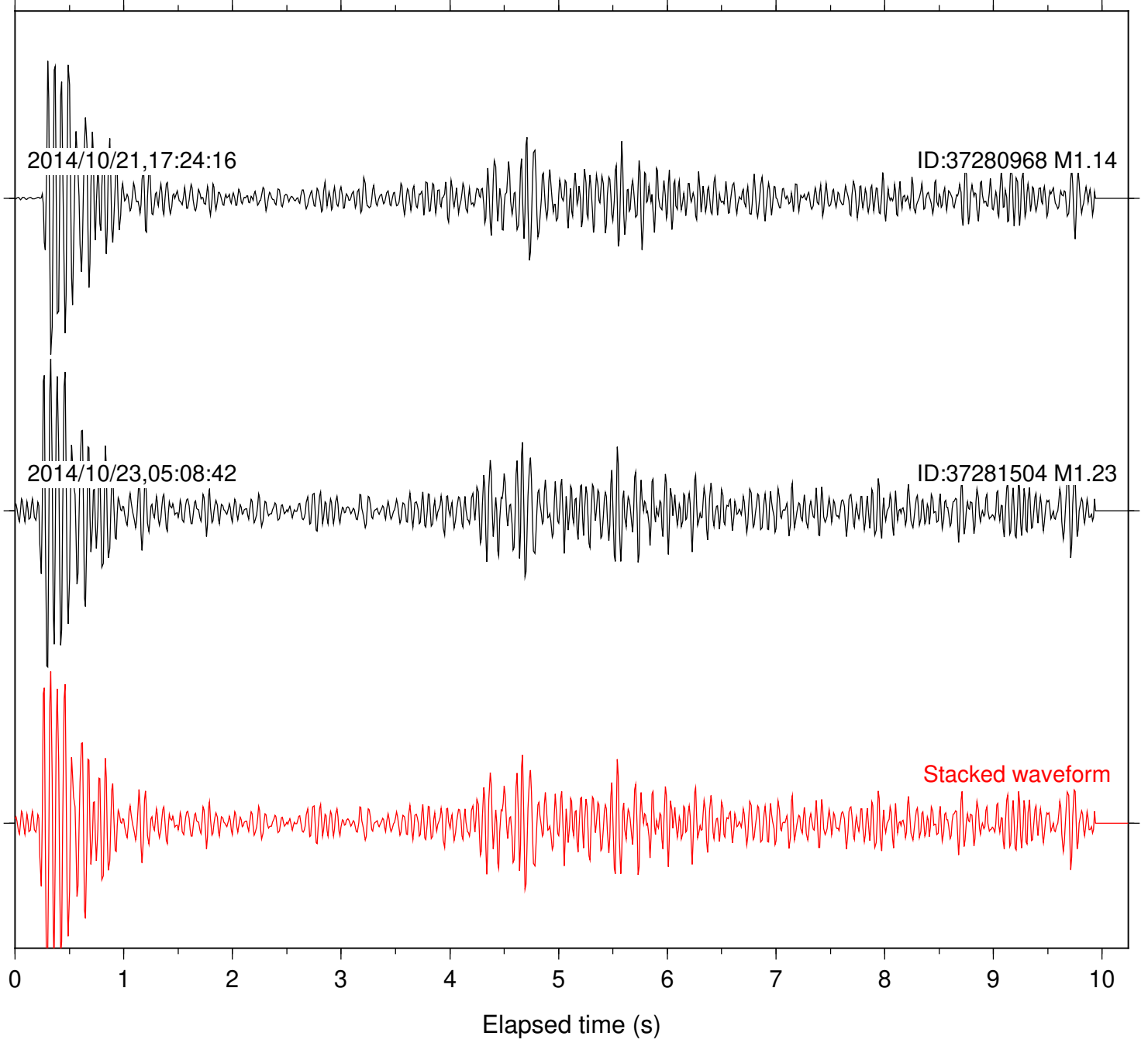
Station: PLM Com: HHZ

Focal depth: 9.54 km



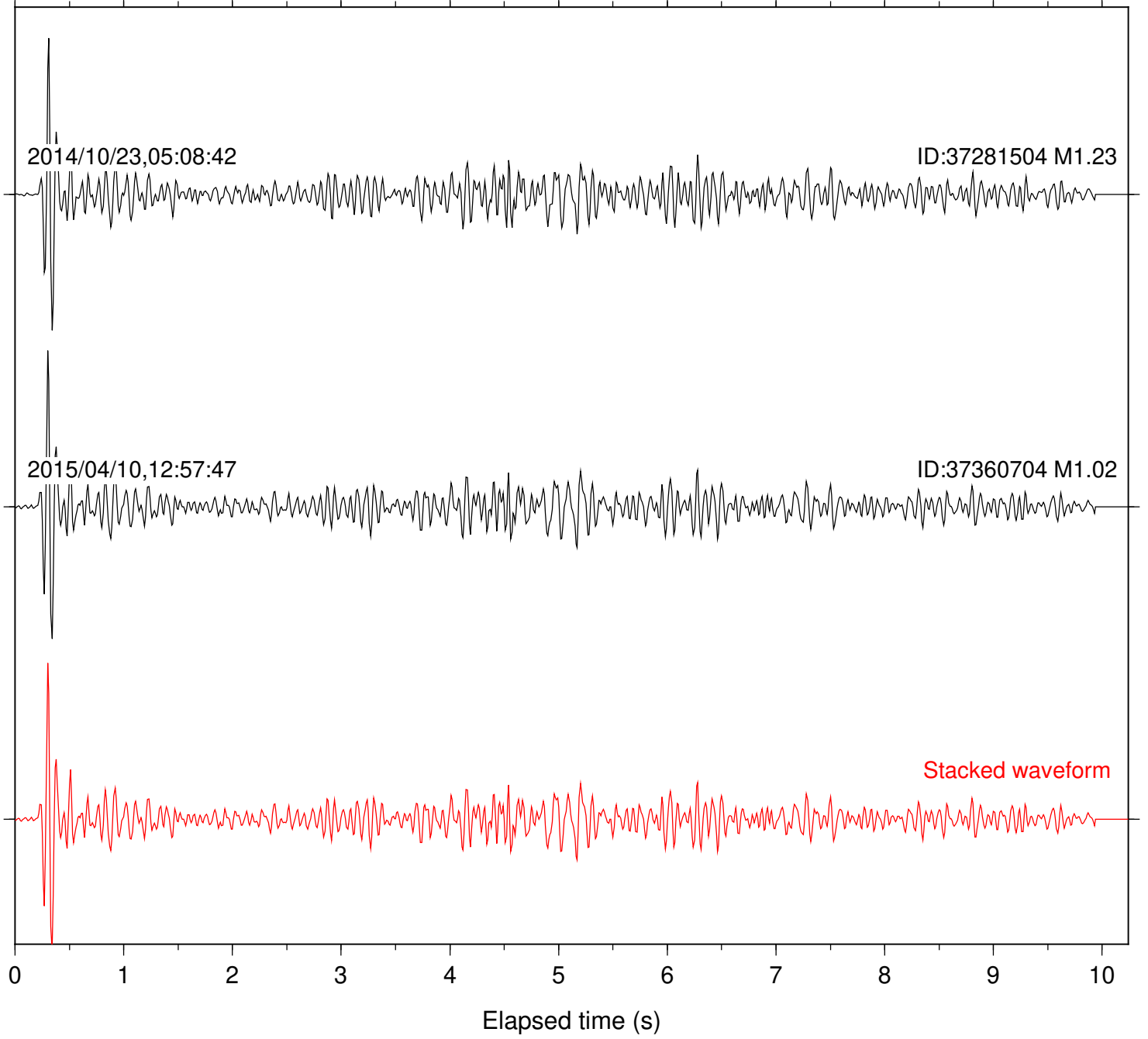
Station: RDM Com: HHZ

Focal depth: 9.55 km



Station: RRSP Com: HHZ

Focal depth: 9.54 km



Station: SND Com: HHZ

Focal depth: 9.54 km

