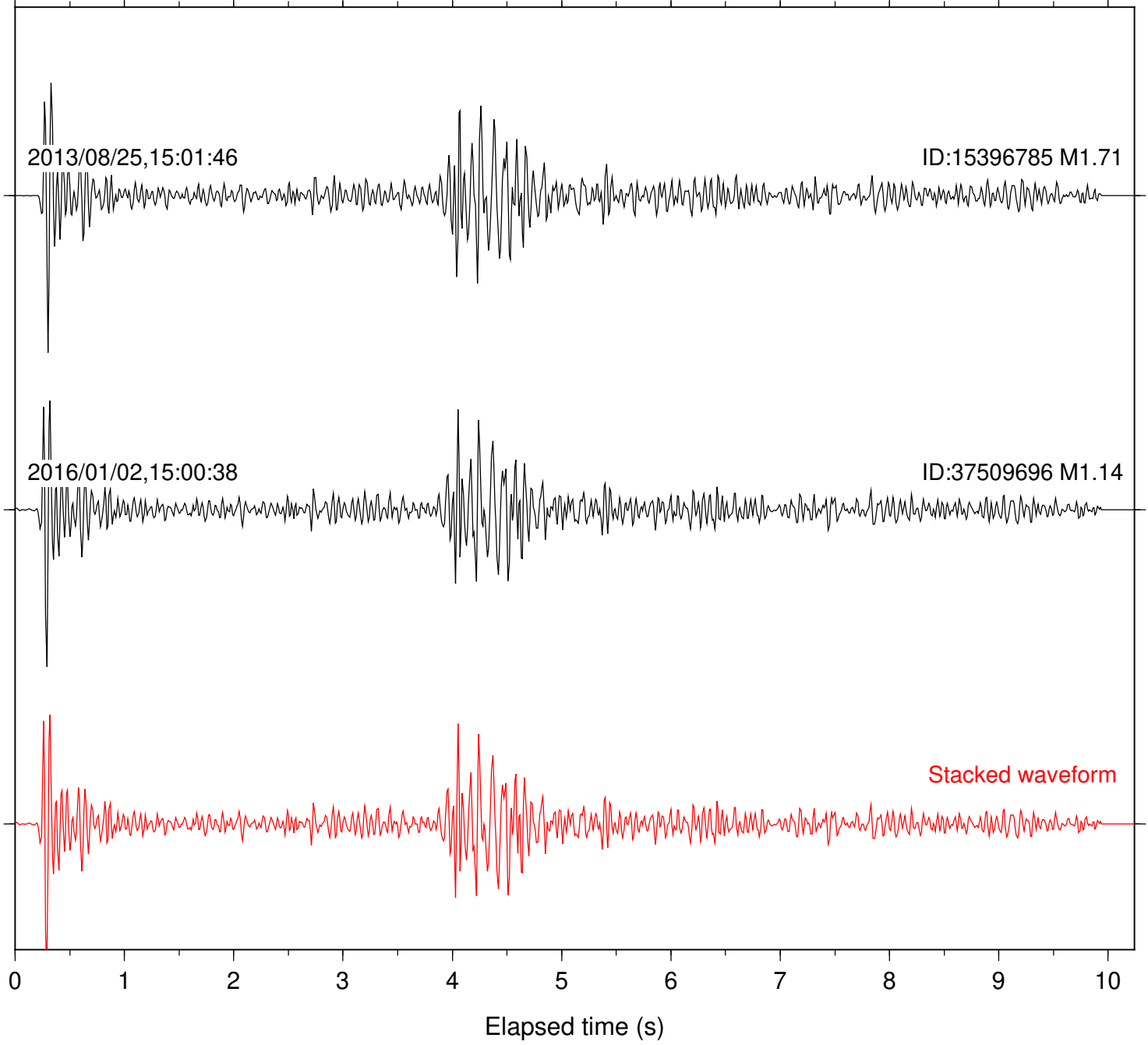


Station: B081 Com: EHZ

Focal depth: 12.09 km



Station: B082 Com: EHZ

Focal depth: 12.09 km

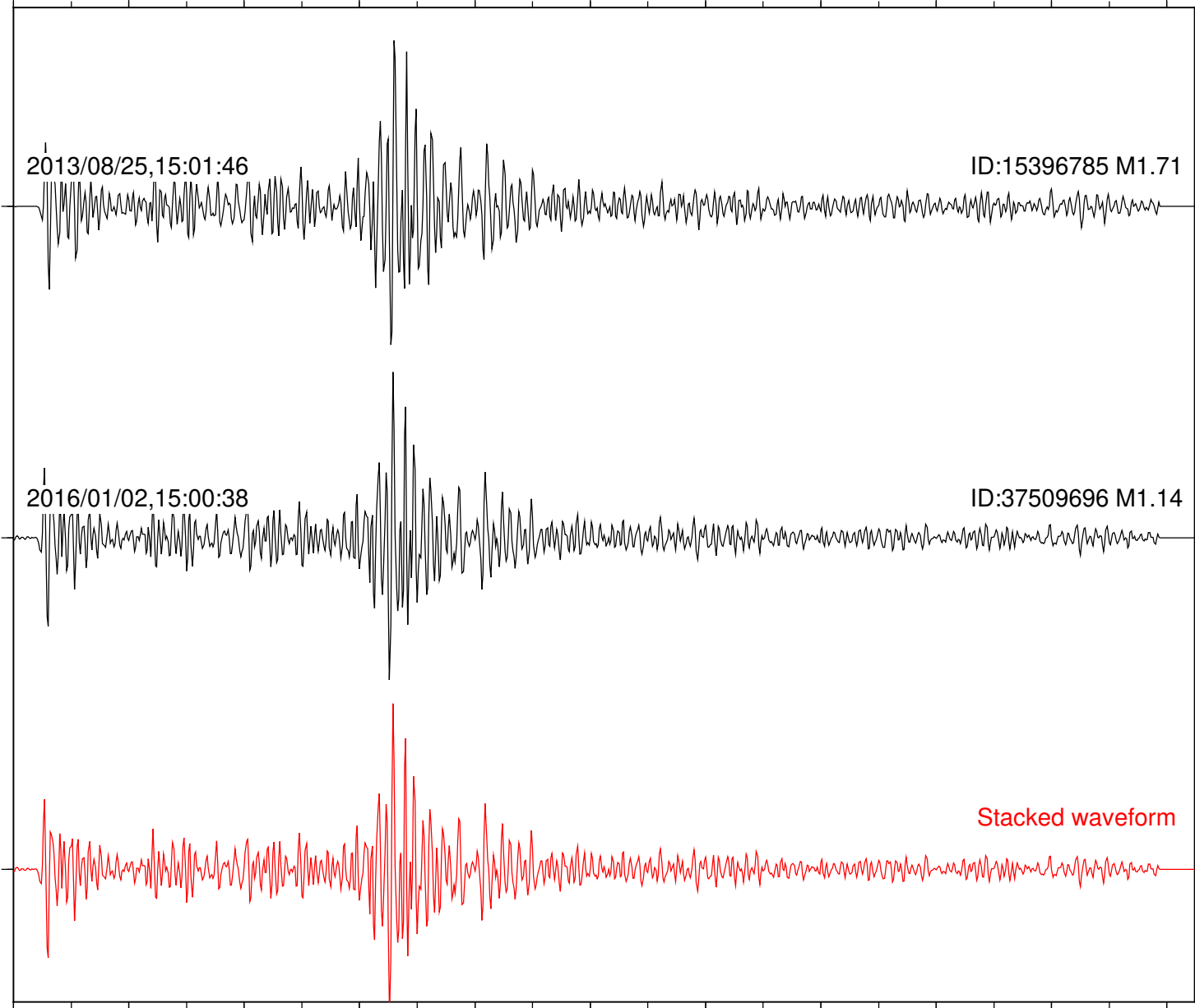
2013/08/25,15:01:46

ID:15396785 M1.71

2016/01/02,15:00:38

ID:37509696 M1.14

Stacked waveform



0 1 2 3 4 5 6 7 8 9 10
Elapsed time (s)

Station: B084 Com: EHZ

Focal depth: 12.09 km

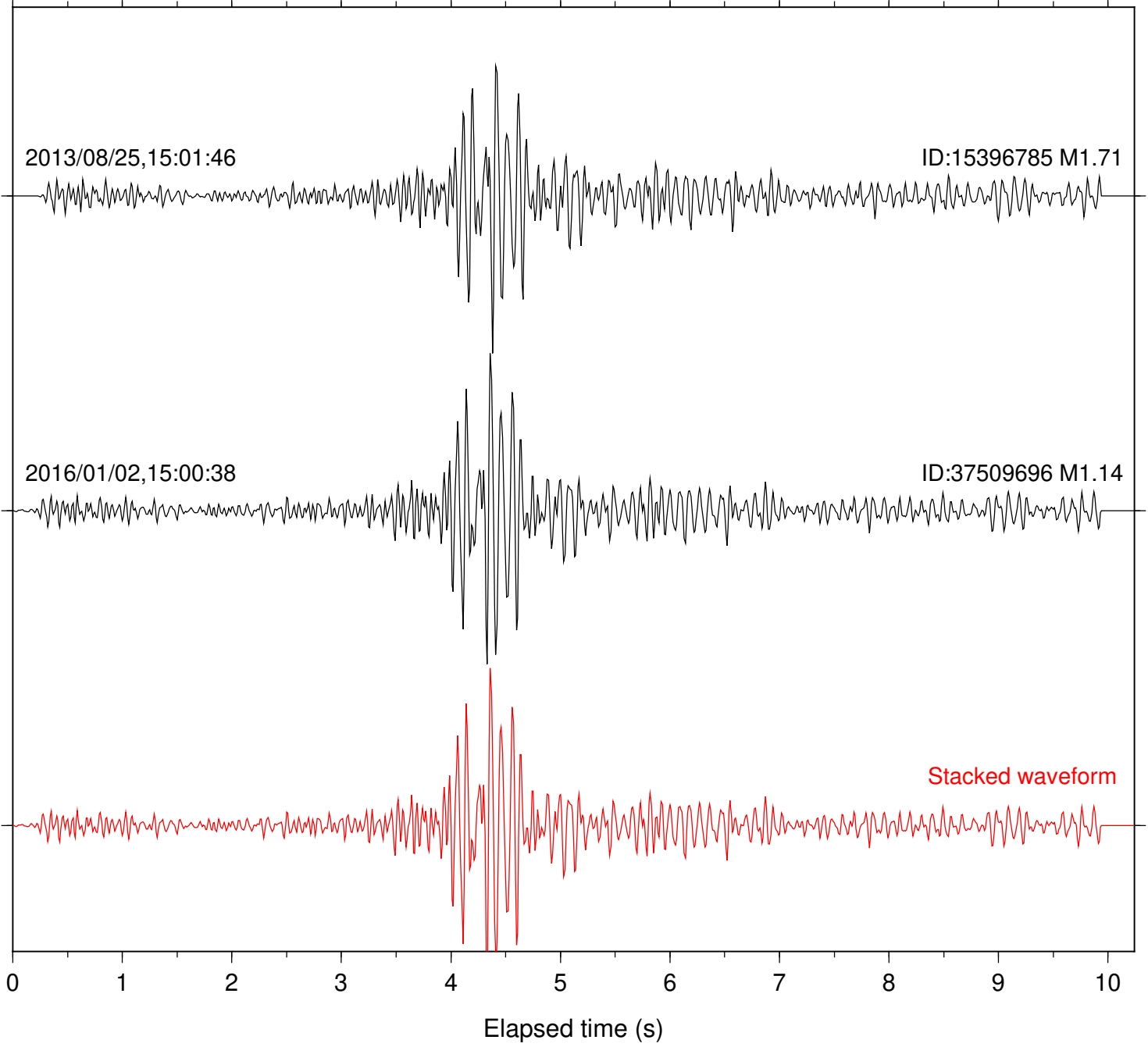
2013/08/25,15:01:46

ID:15396785 M1.71

2016/01/02,15:00:38

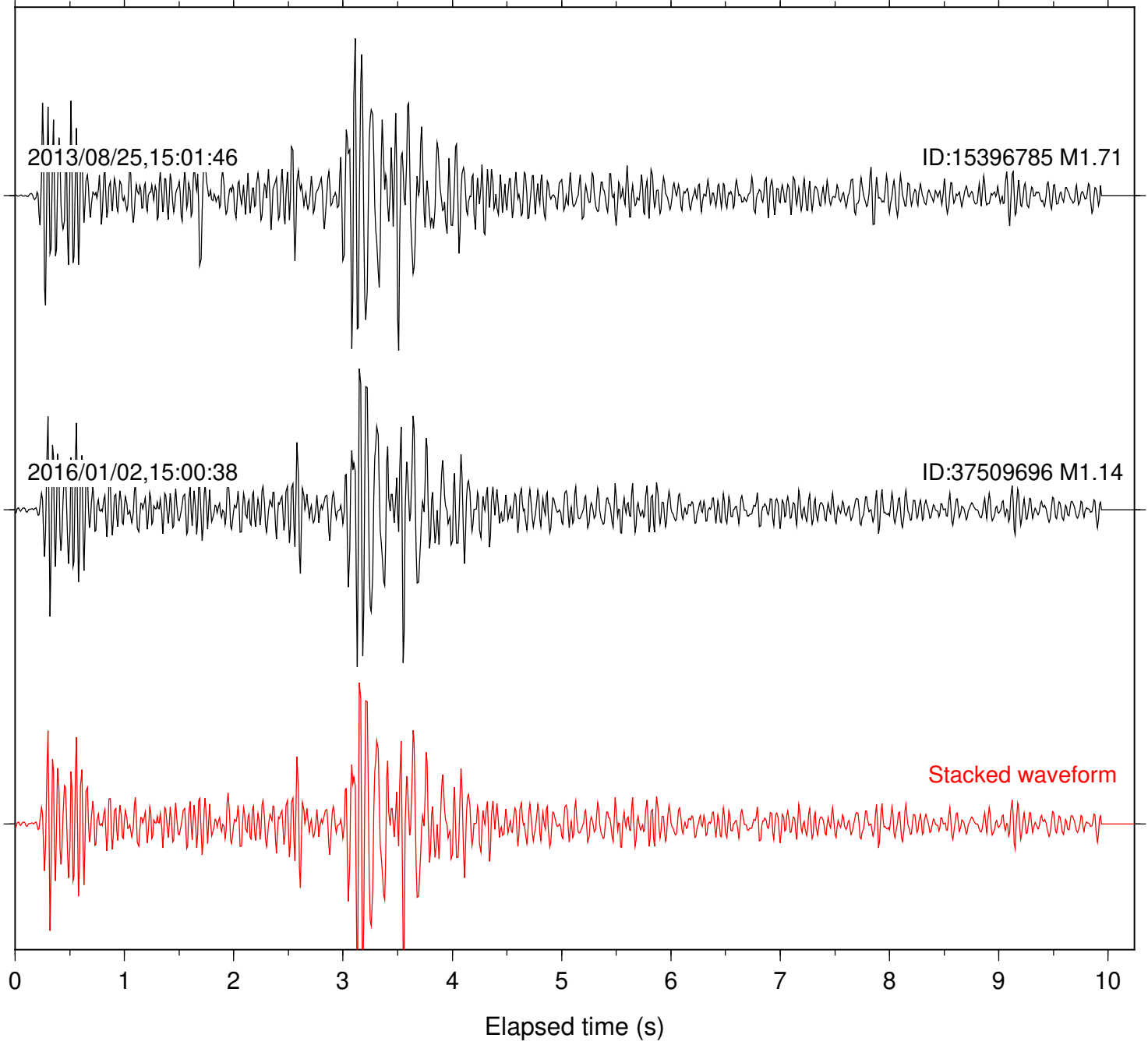
ID:37509696 M1.14

Stacked waveform



Station: B086 Com: EHZ

Focal depth: 12.09 km



Station: B087 Com: EHZ

Focal depth: 12.09 km

2013/08/25,15:01:46

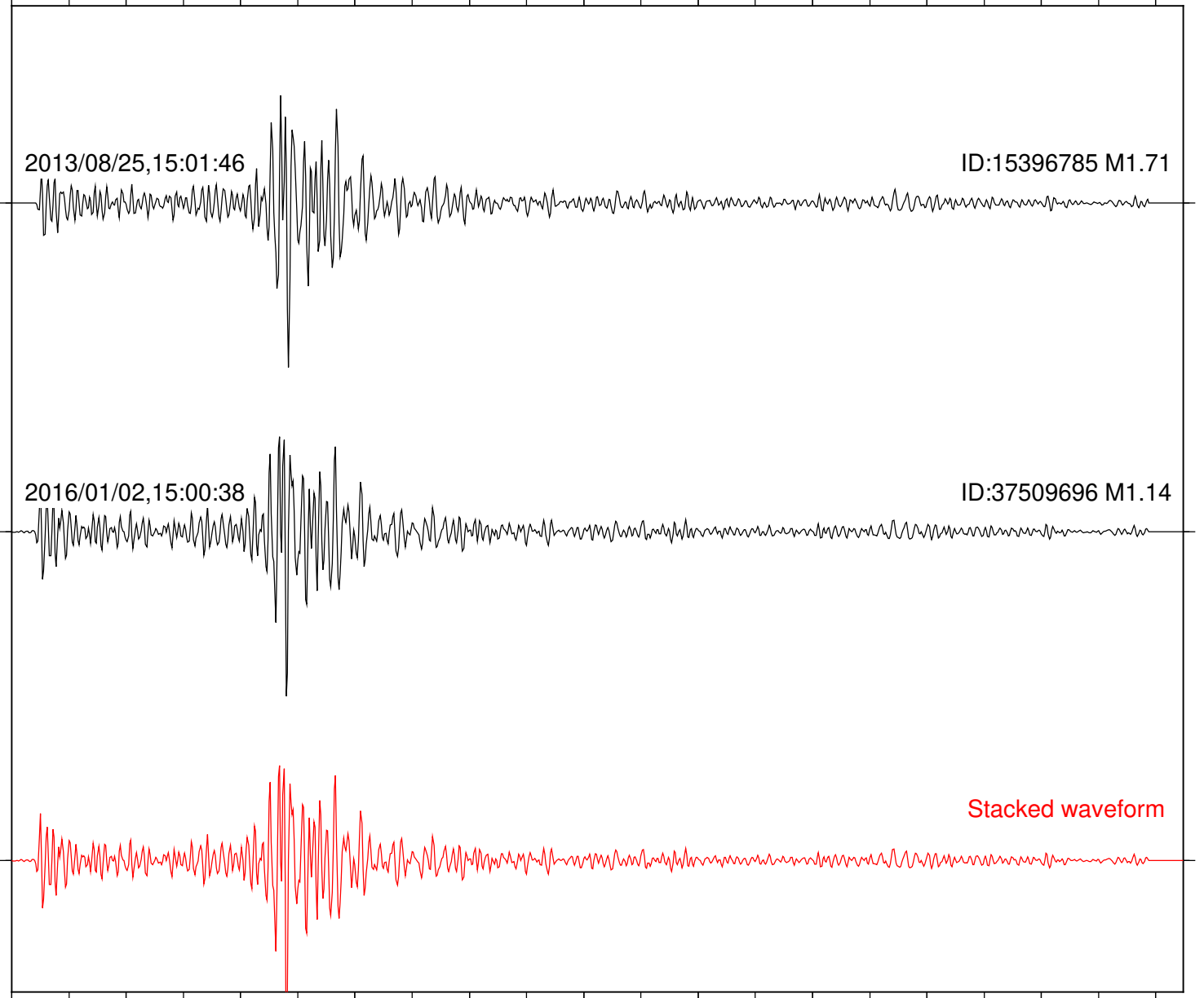
ID:15396785 M1.71

2016/01/02,15:00:38

ID:37509696 M1.14

Stacked waveform

0 1 2 3 4 5 6 7 8 9 10
Elapsed time (s)



Station: BAC Com: EHZ

Focal depth: 12.09 km

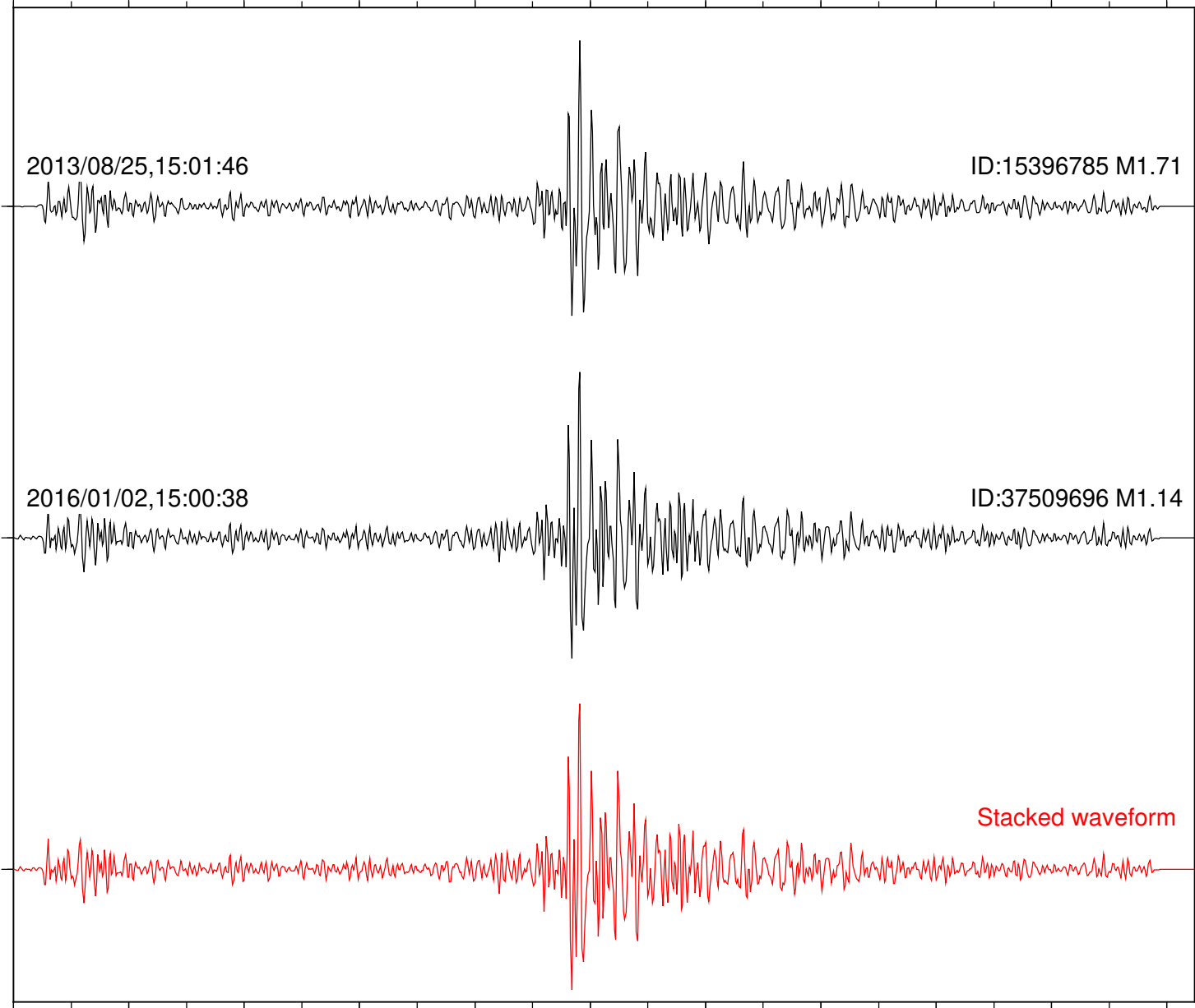
2013/08/25,15:01:46

ID:15396785 M1.71

2016/01/02,15:00:38

ID:37509696 M1.14

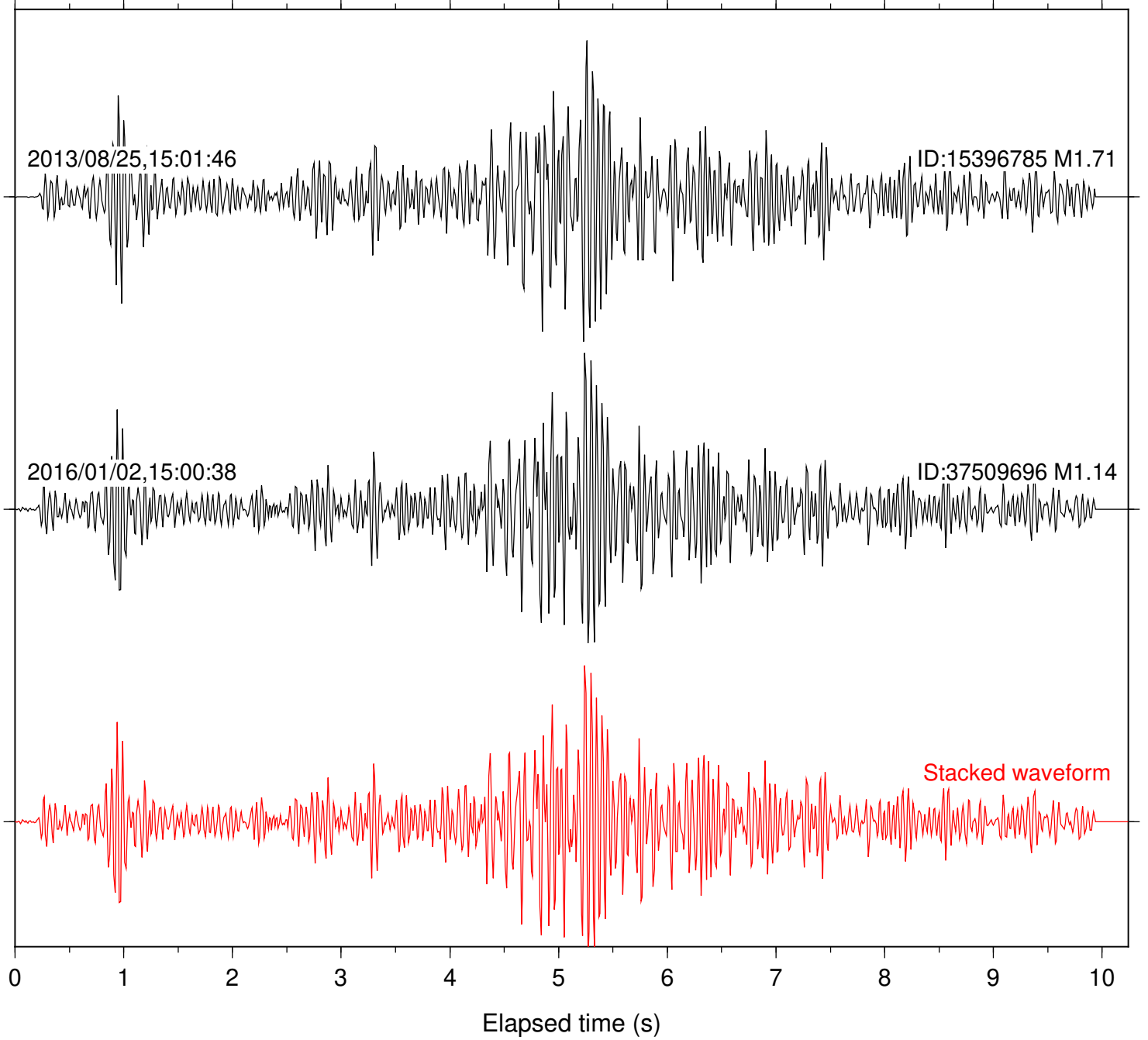
Stacked waveform



0 1 2 3 4 5 6 7 8 9 10
Elapsed time (s)

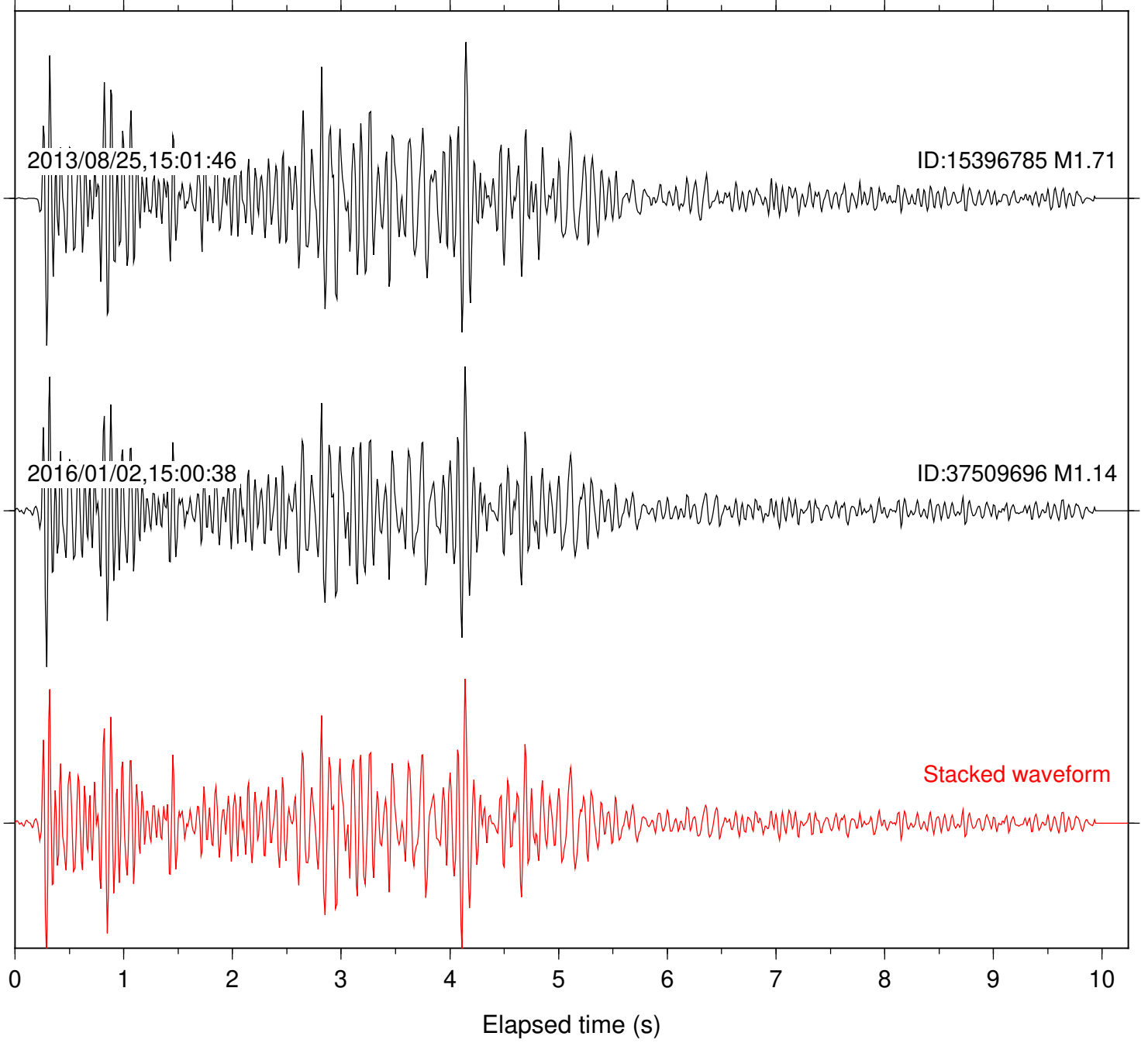
Station: DGR Com: HHZ

Focal depth: 12.09 km



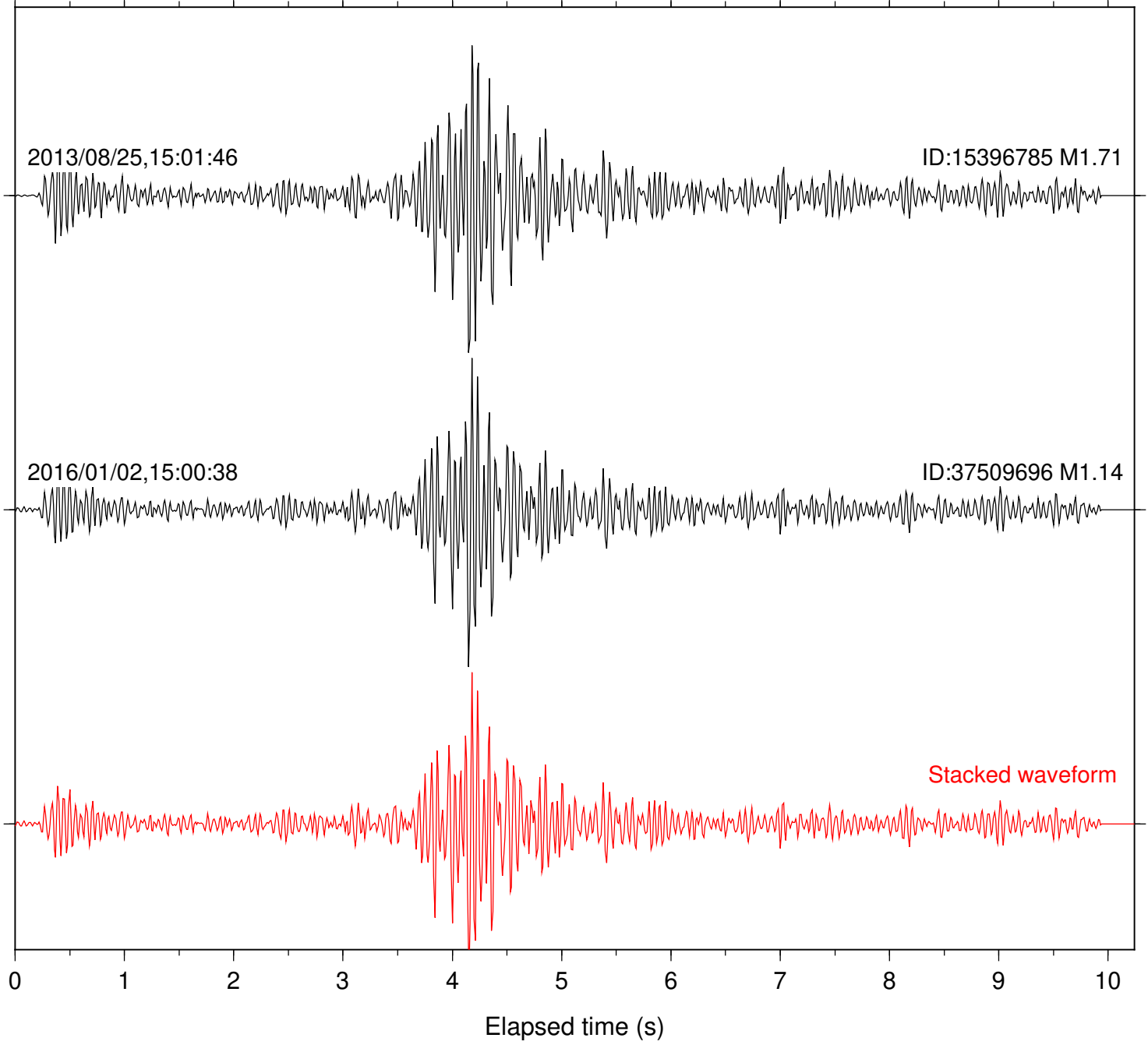
Station: DNR Com: HHZ

Focal depth: 12.09 km



Station: PFO Com: HHZ

Focal depth: 12.09 km



Station: SND Com: HHZ

Focal depth: 12.09 km

