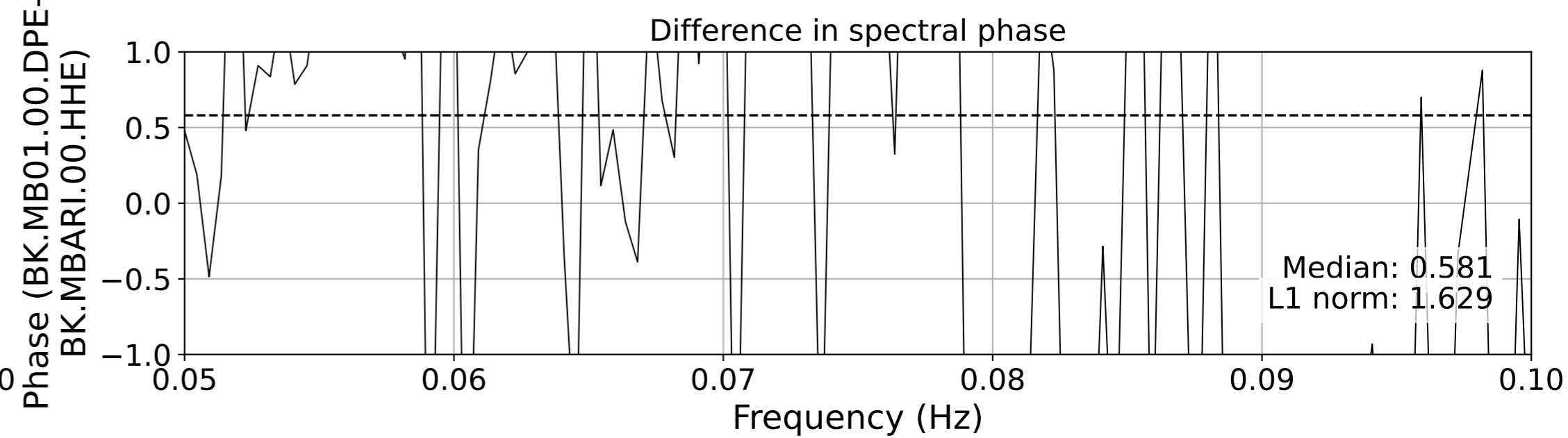
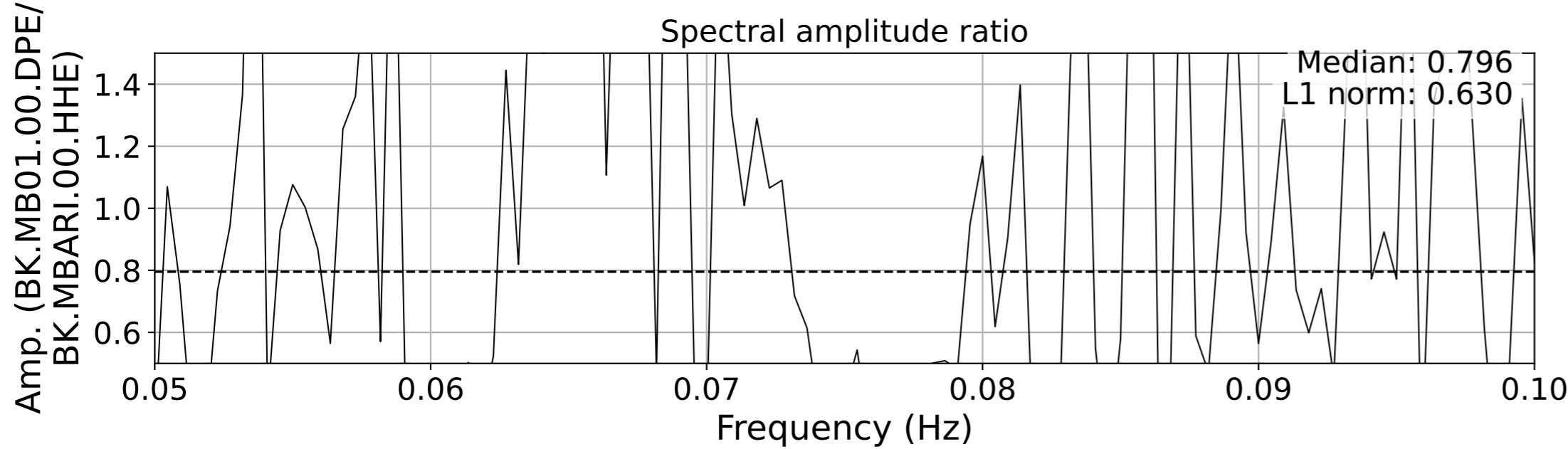
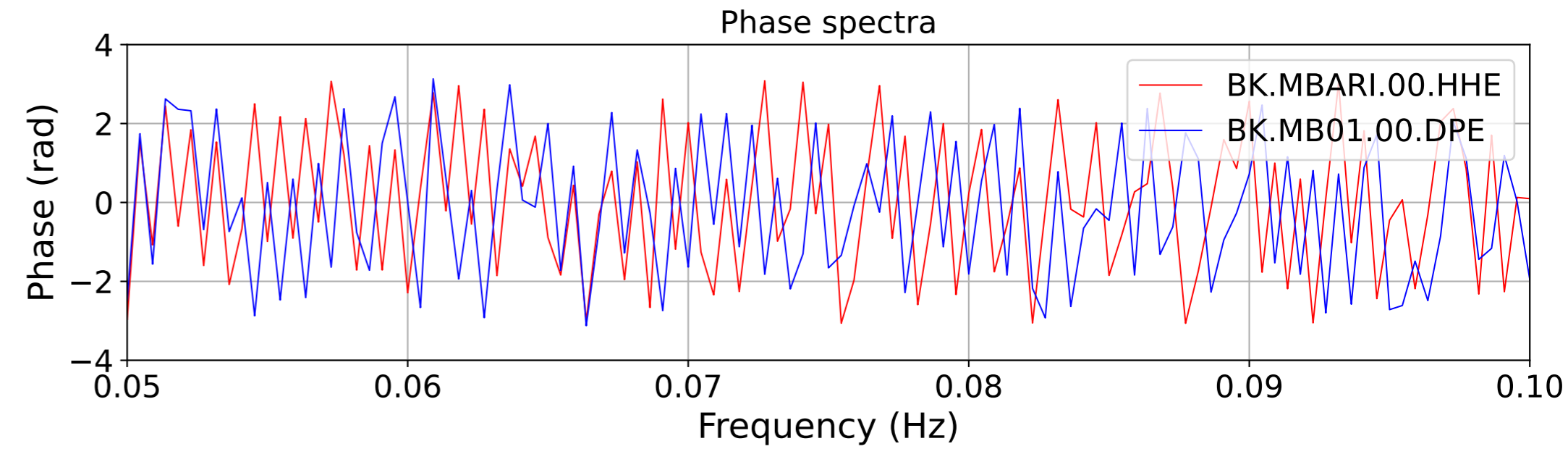
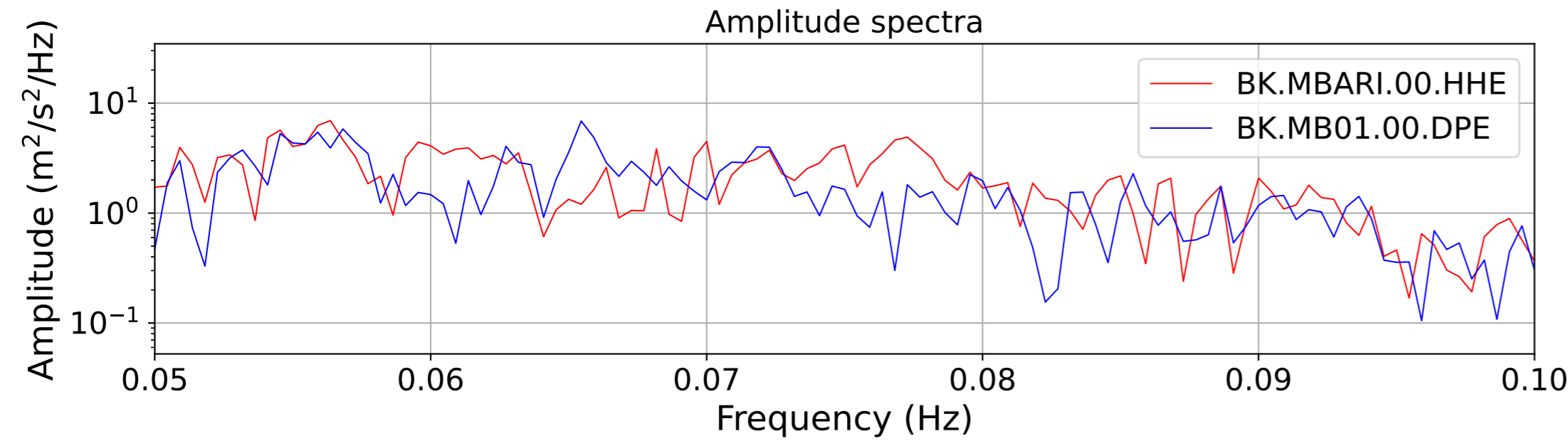
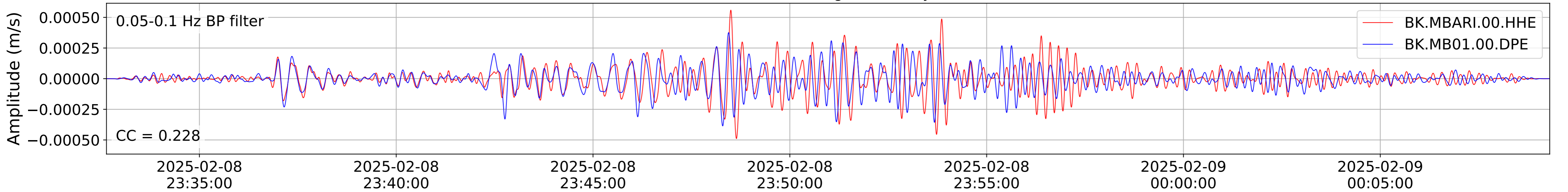
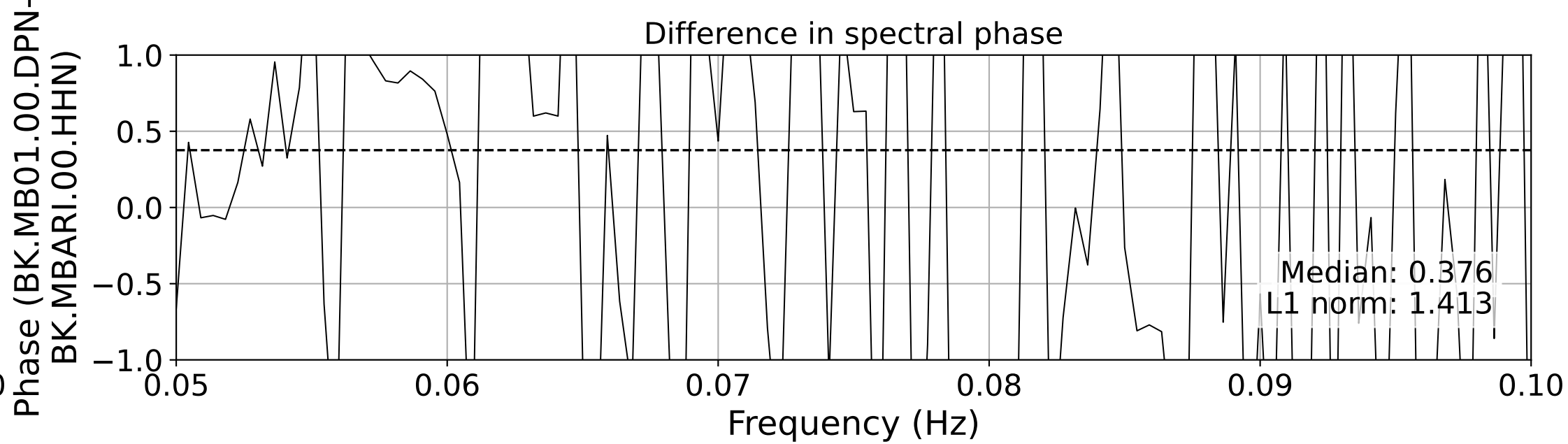
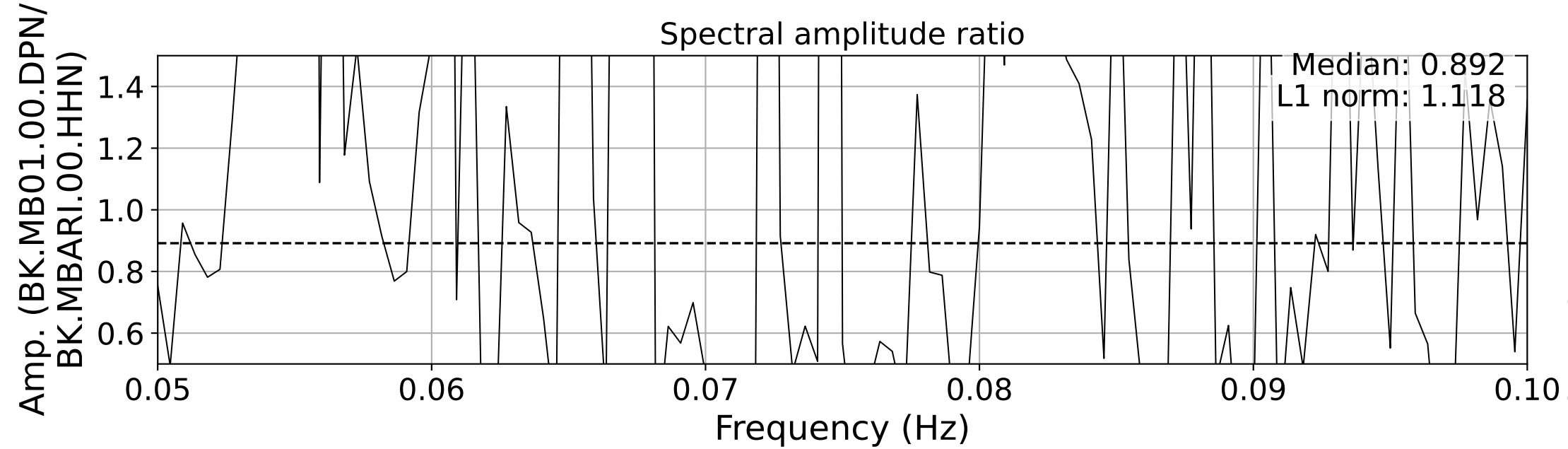
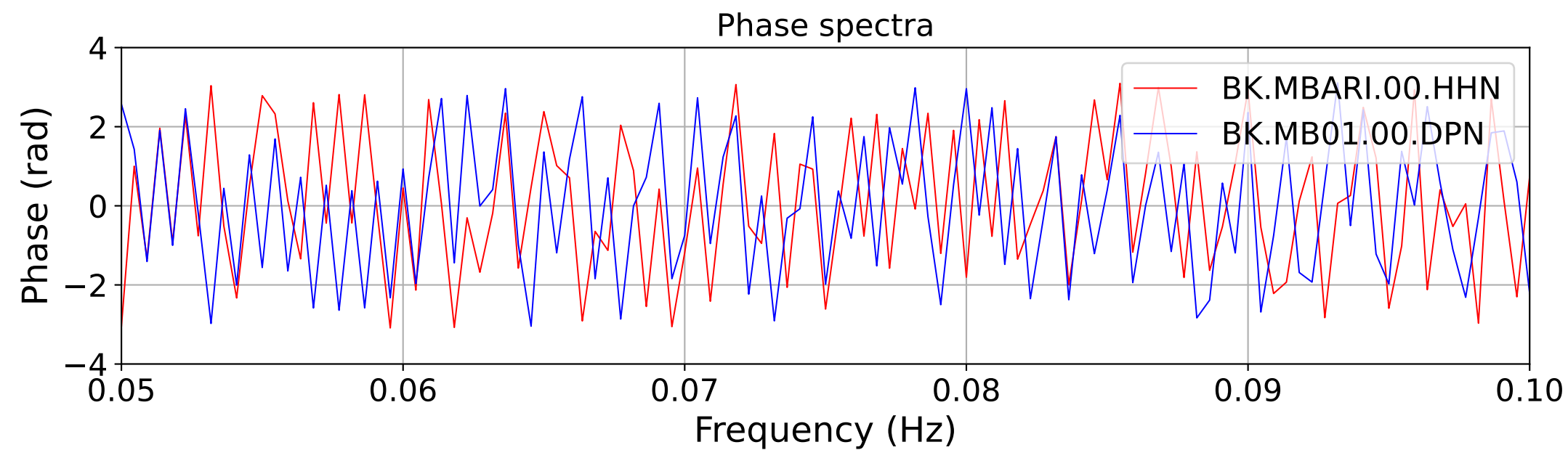
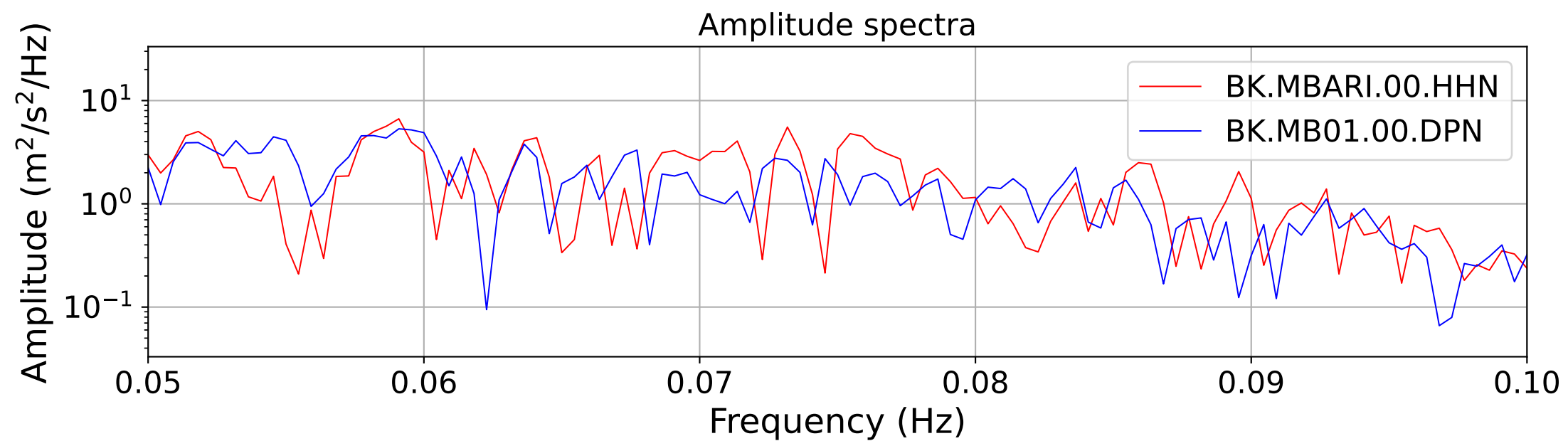
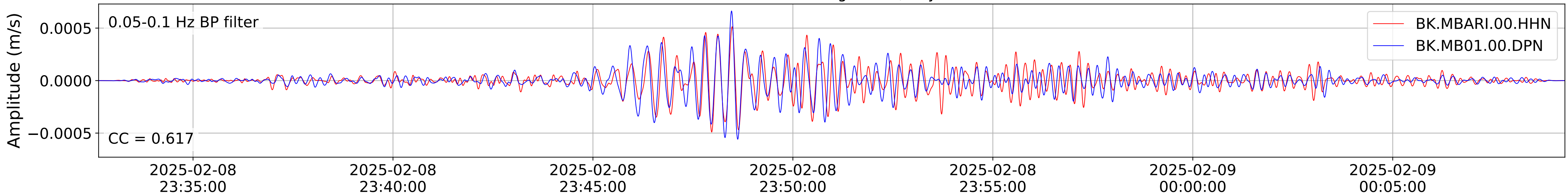


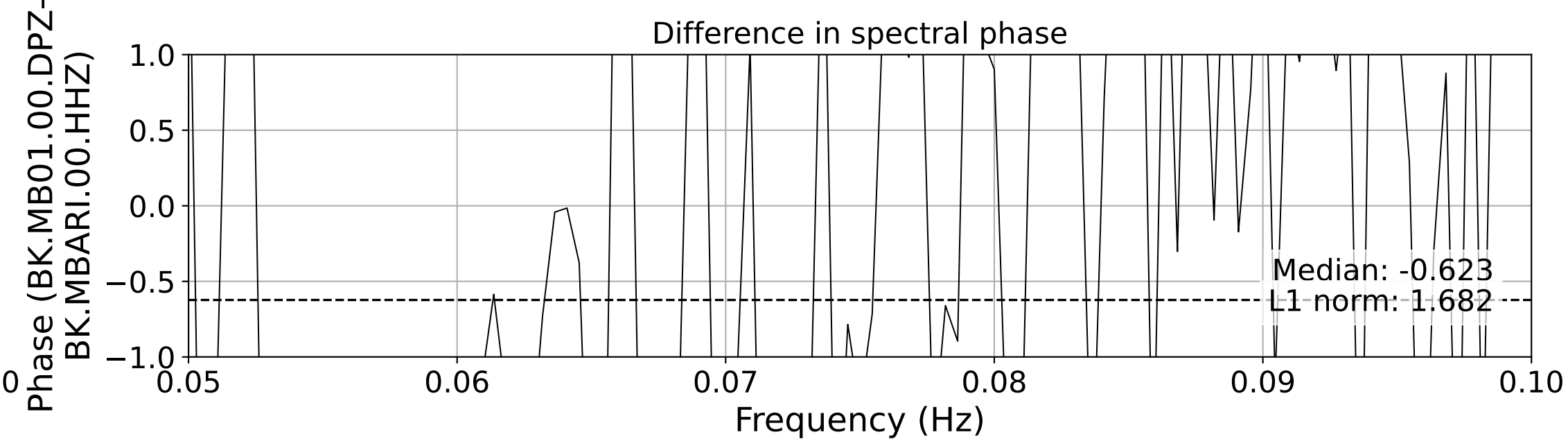
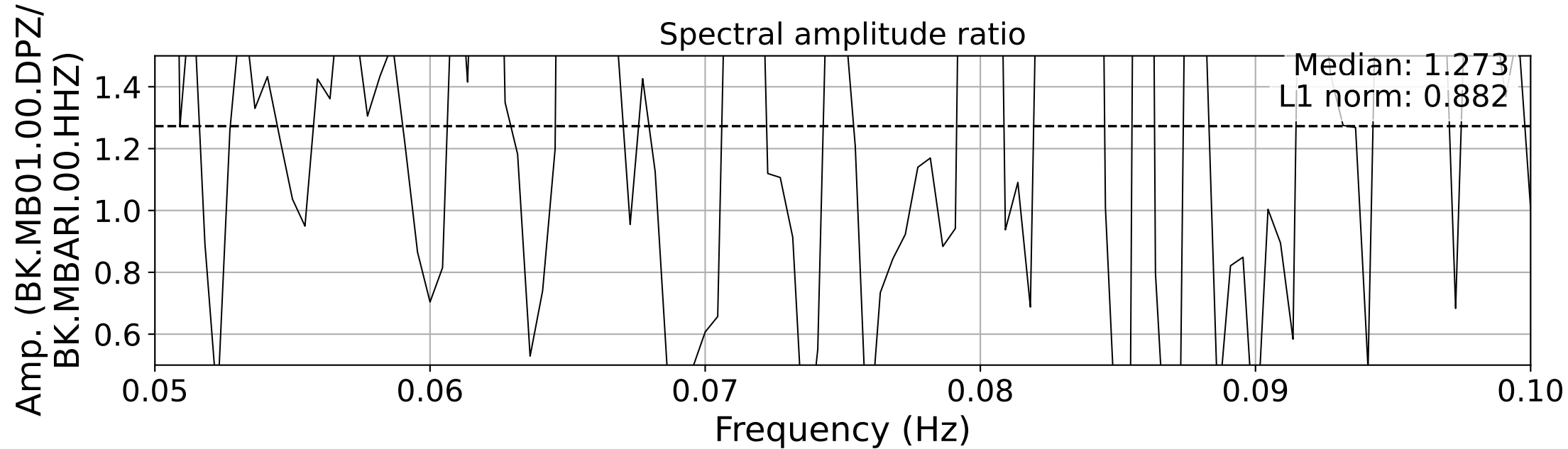
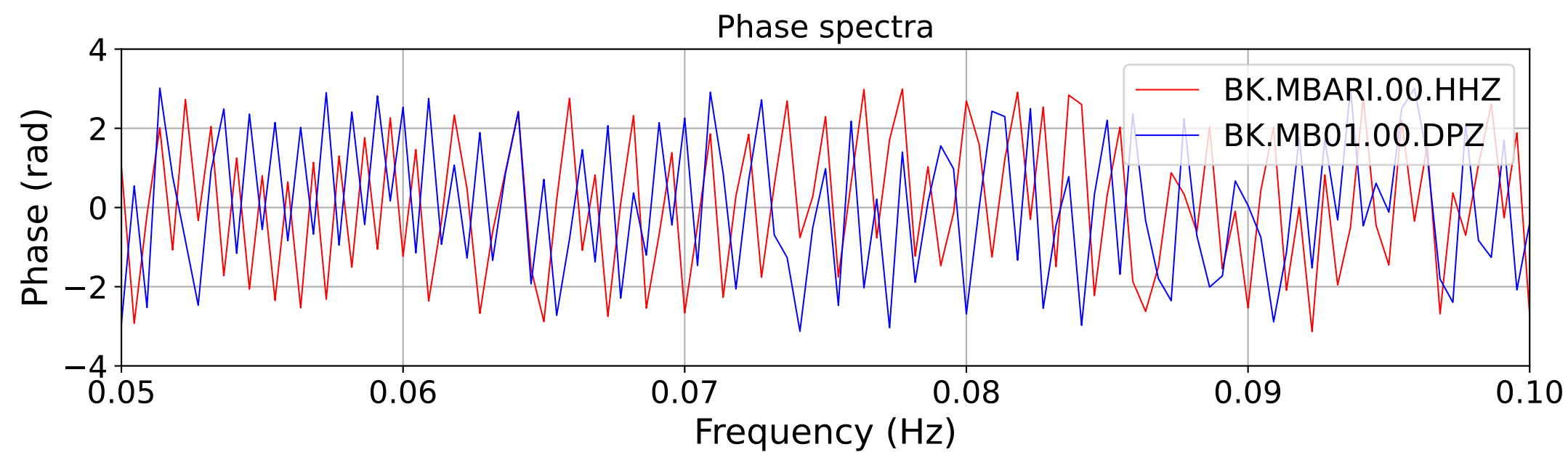
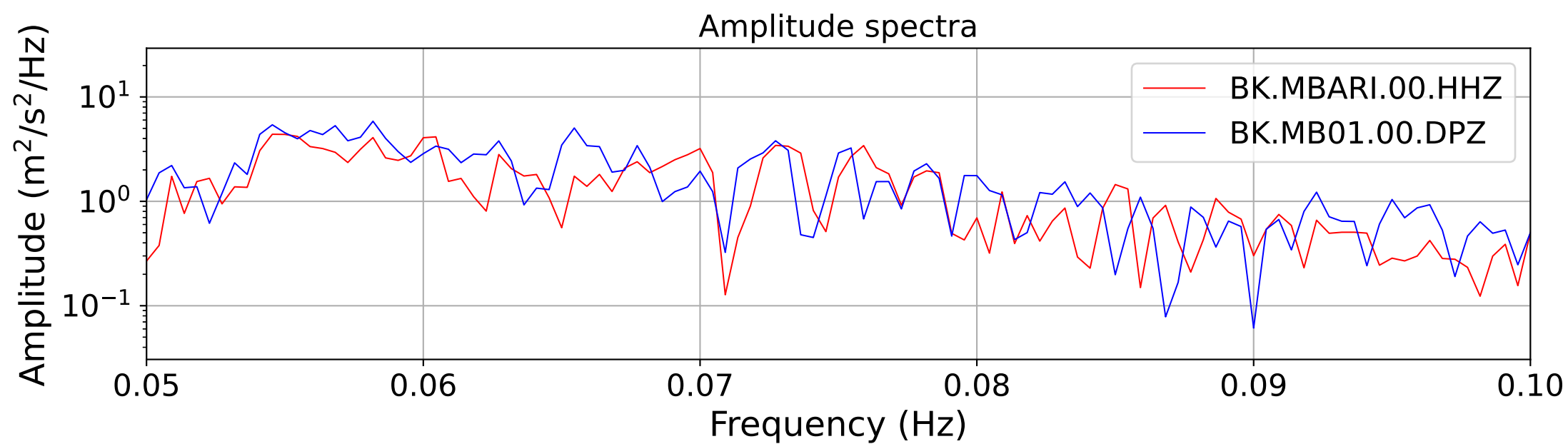
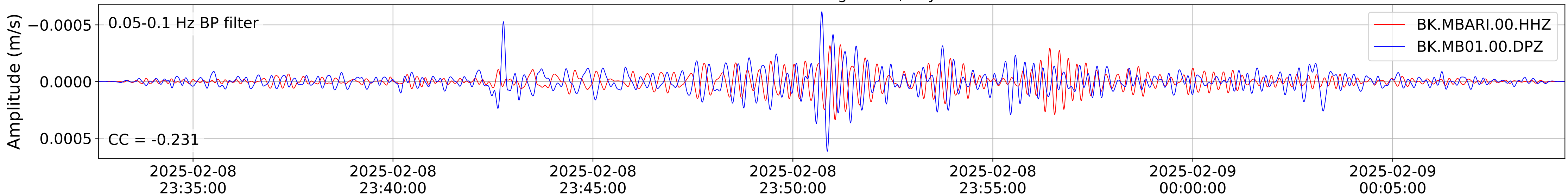
2025.039.232314_M7.6_us7000pcdl
Origin Time:2025-02-08T23:23:14.282000Z USGS event-id:us7000pcdl
M7.6 208 km SSW of George Town, Cayman Islands



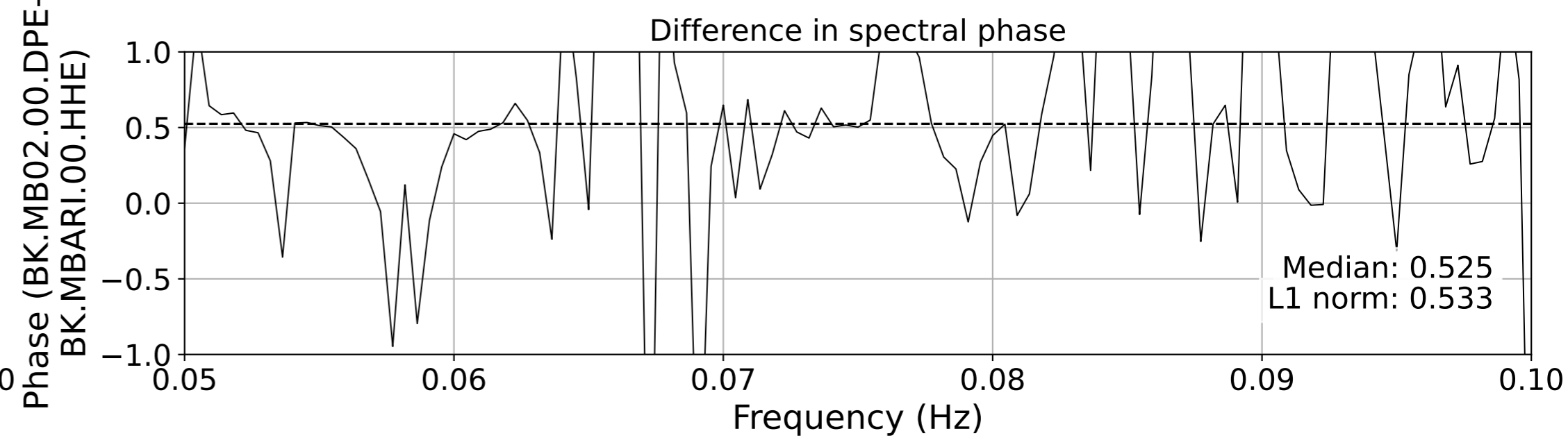
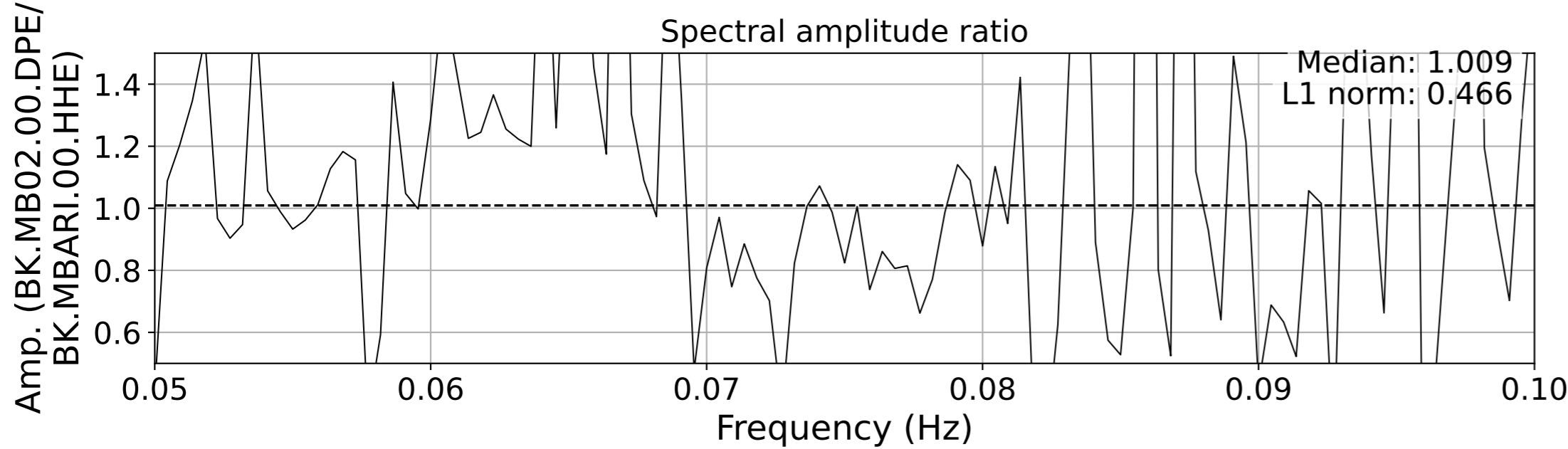
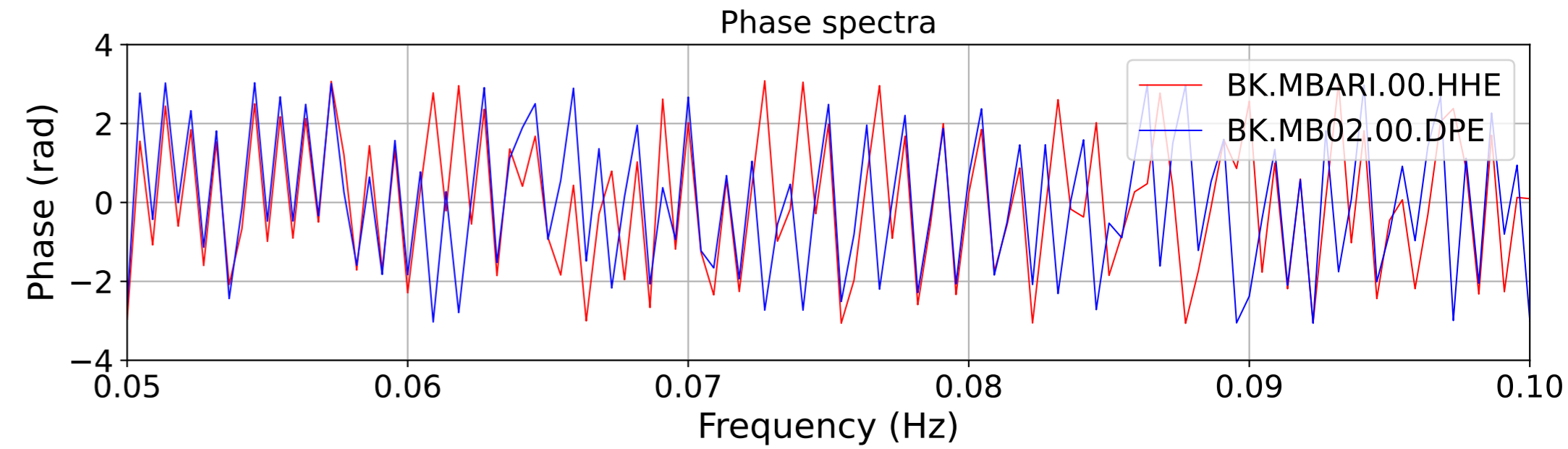
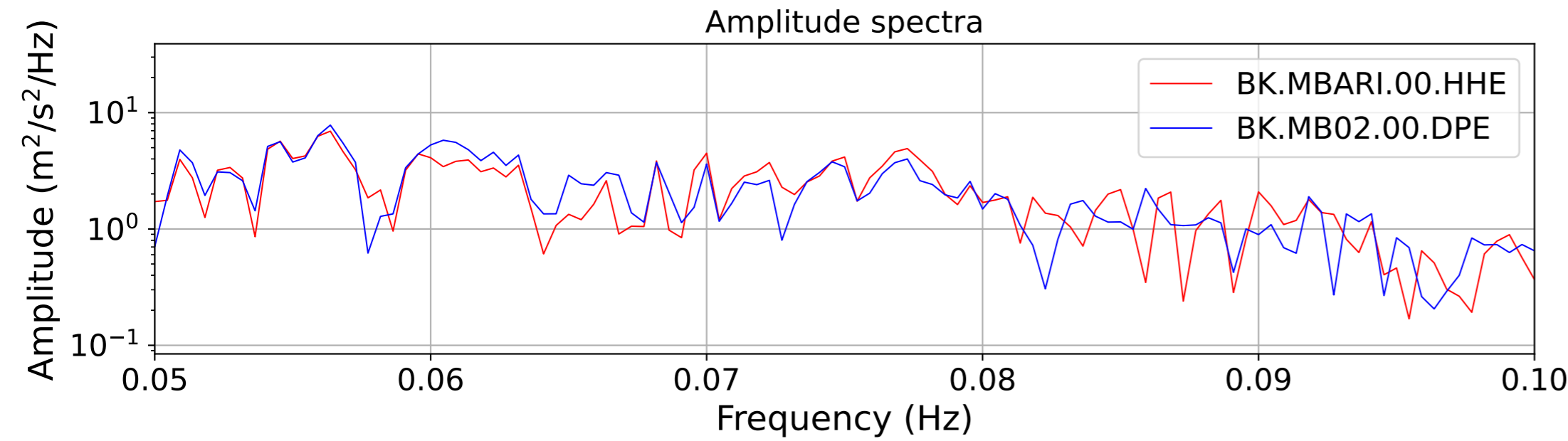
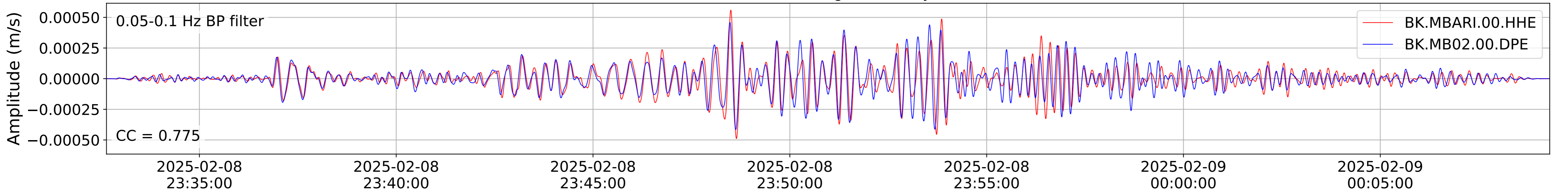
2025.039.232314_M7.6_us7000pcdl
Origin Time:2025-02-08T23:23:14.282000Z USGS event-id:us7000pcdl
M7.6 208 km SSW of George Town, Cayman Islands



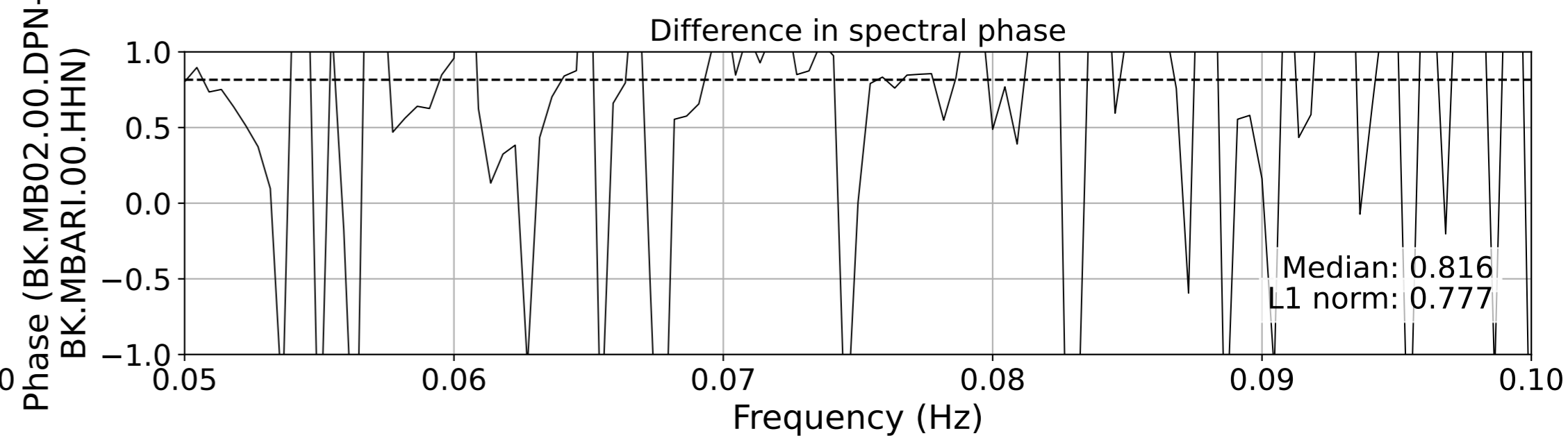
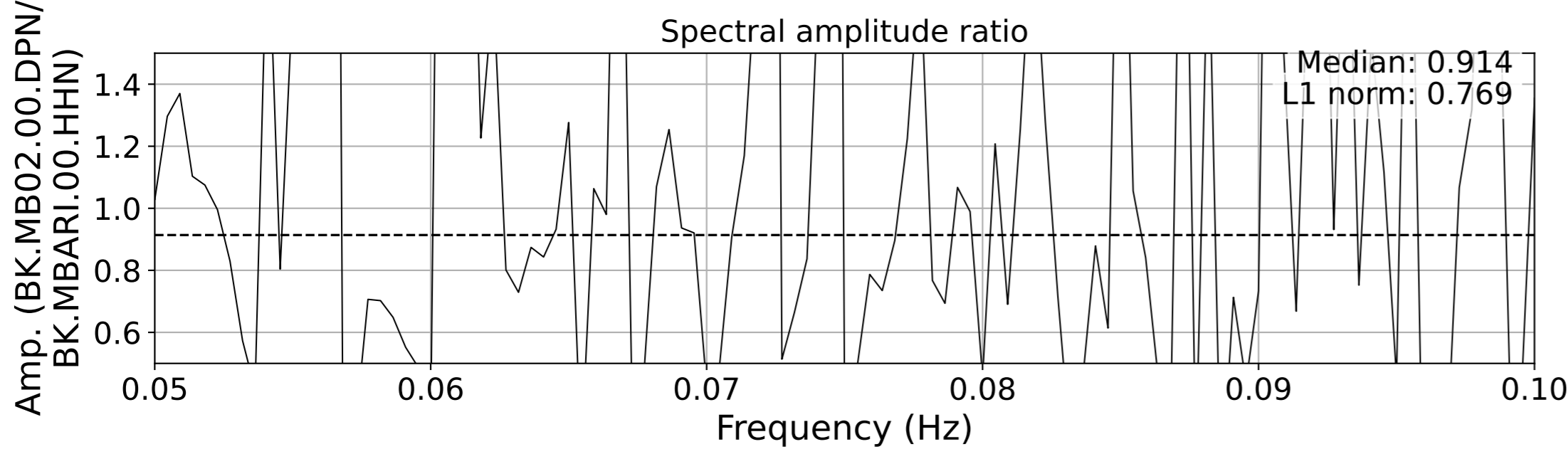
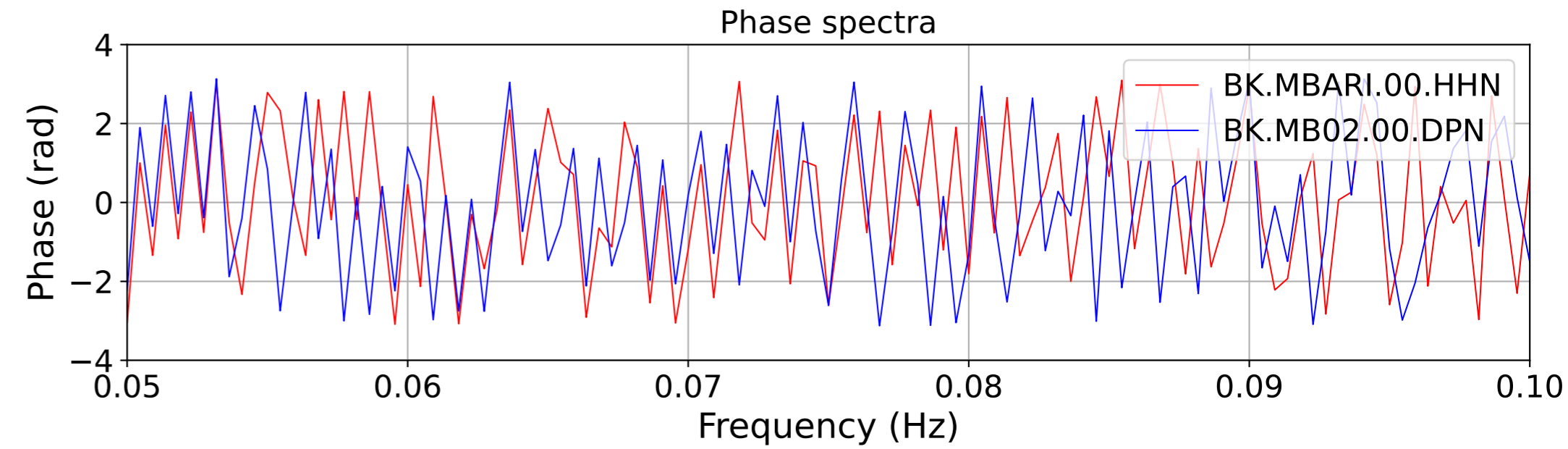
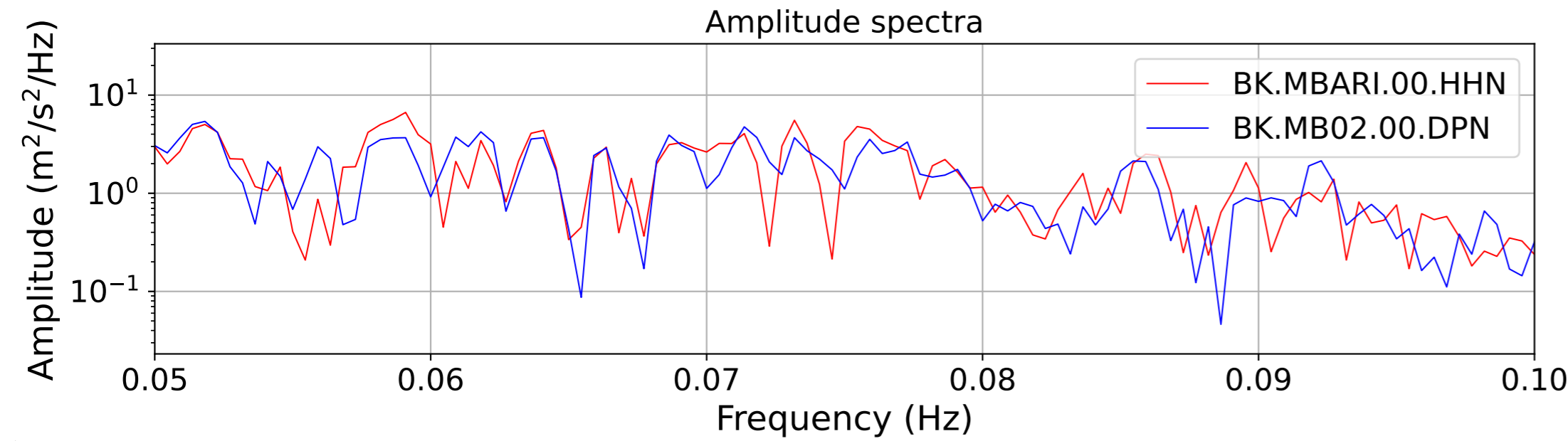
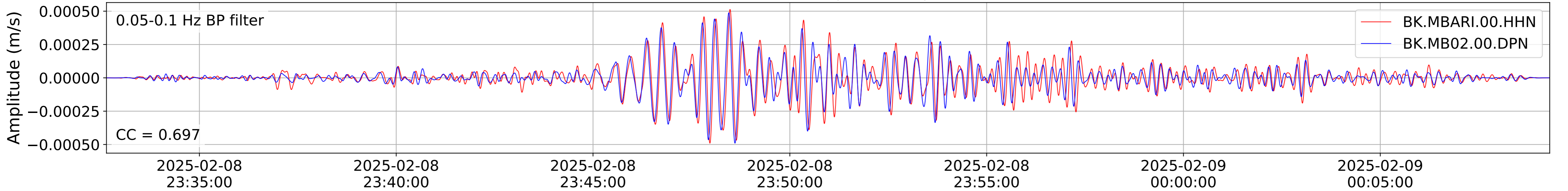
2025.039.232314_M7.6_us7000pcdl
Origin Time:2025-02-08T23:23:14.282000Z USGS event-id:us7000pcdl
M7.6 208 km SSW of George Town, Cayman Islands



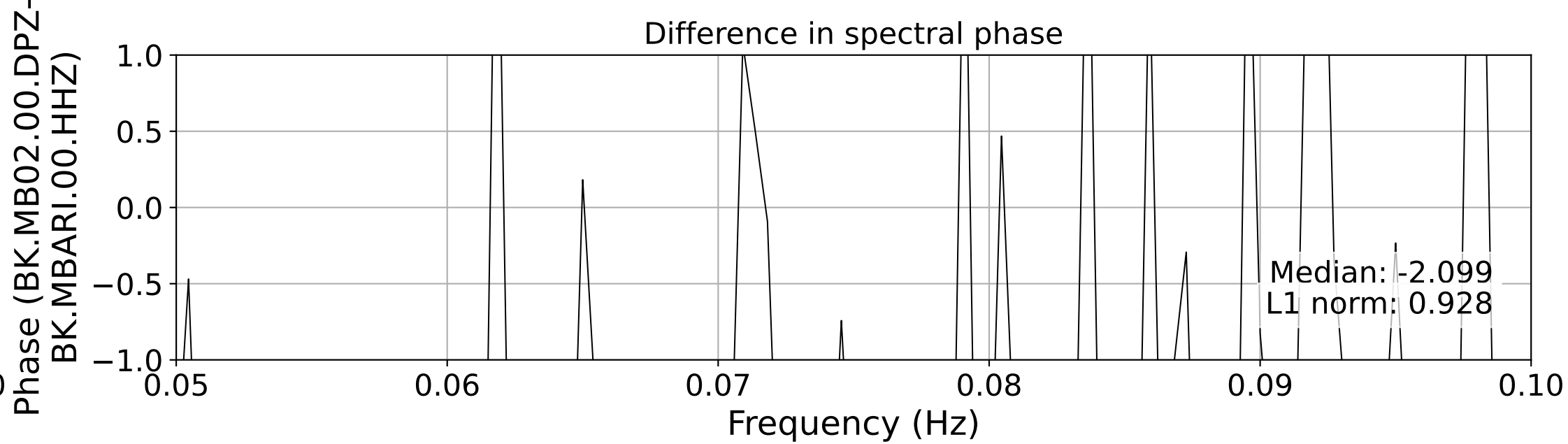
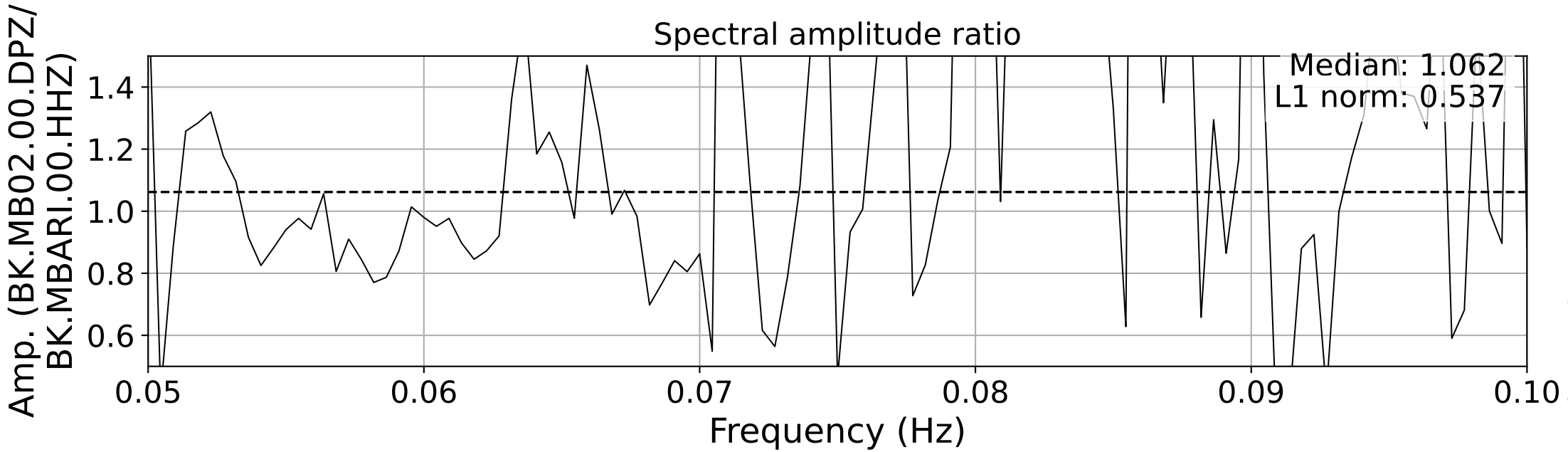
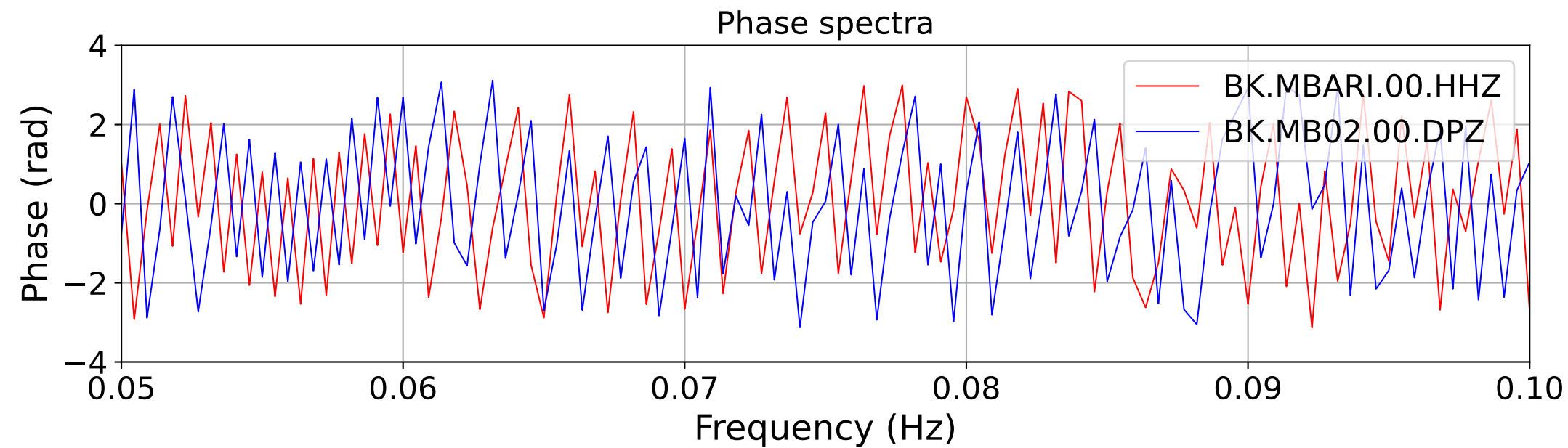
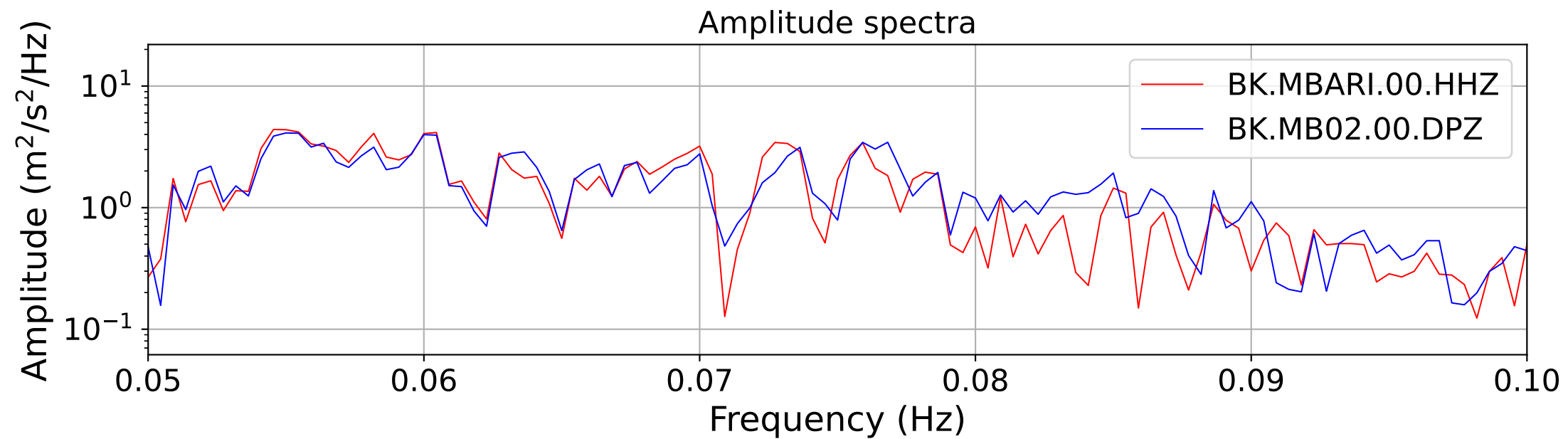
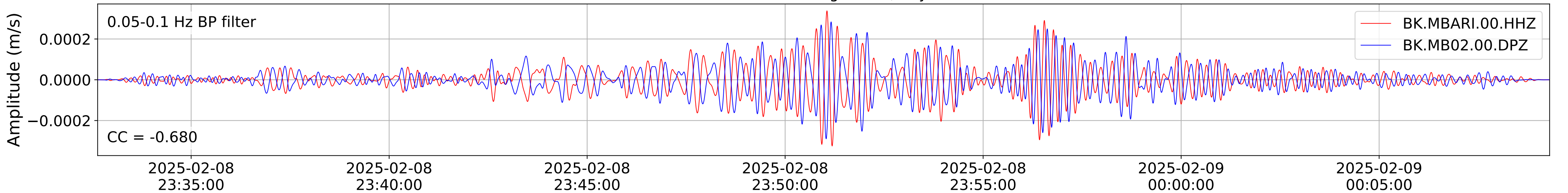
2025.039.232314_M7.6_us7000pcdl
Origin Time:2025-02-08T23:23:14.282000Z USGS event-id:us7000pcdl
M7.6 208 km SSW of George Town, Cayman Islands



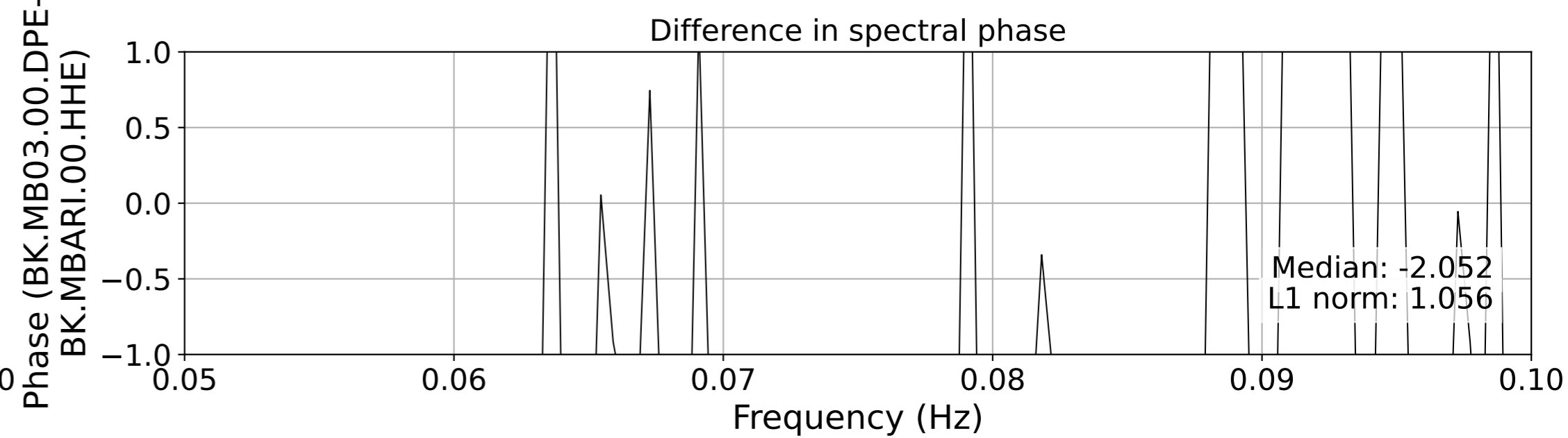
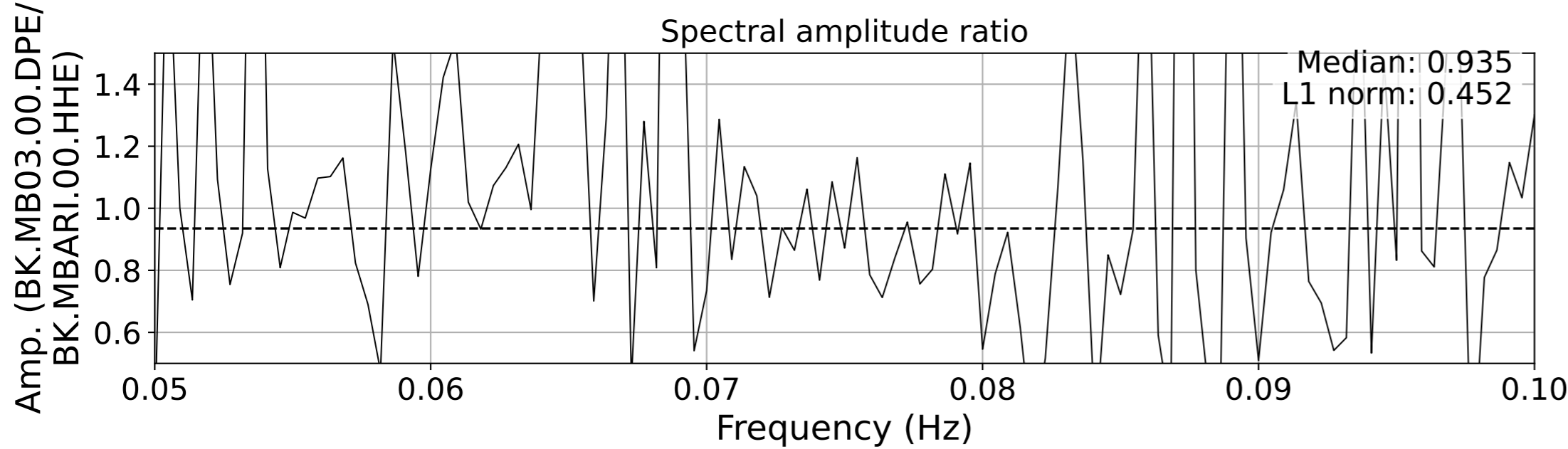
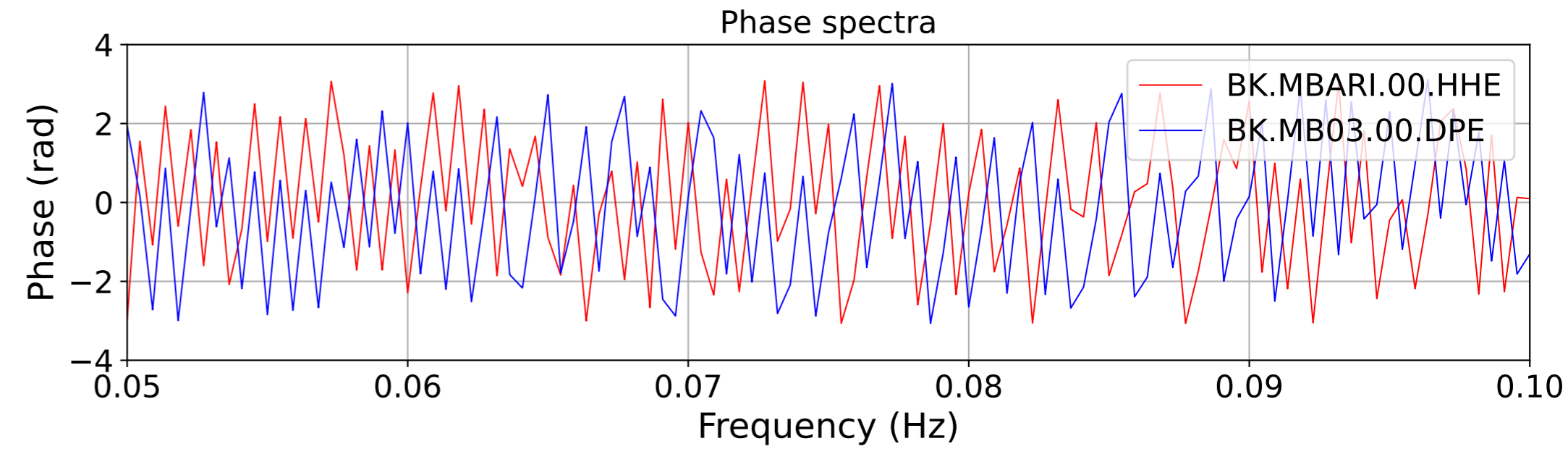
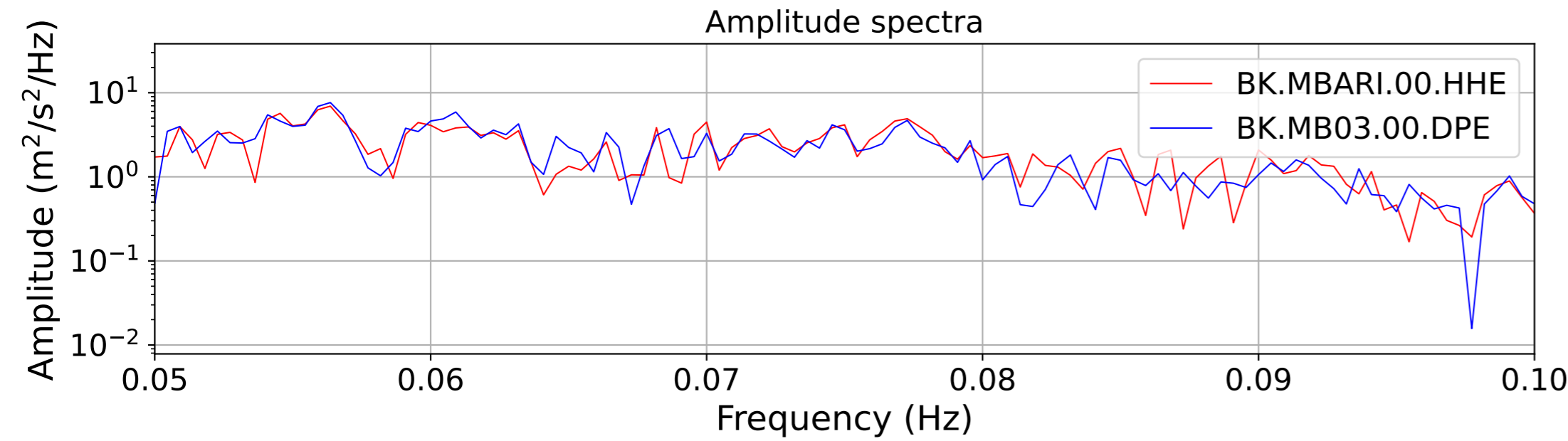
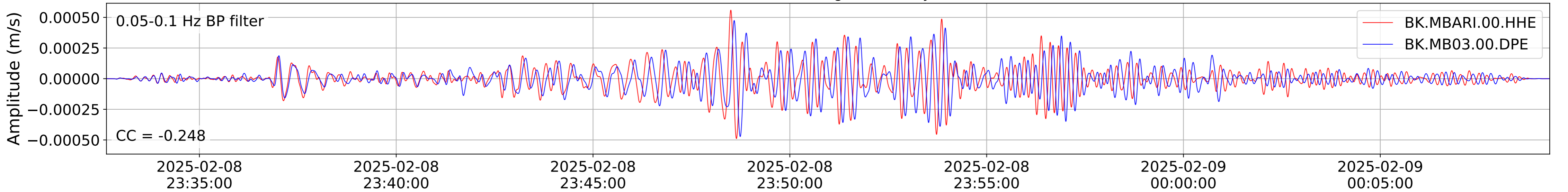
2025.039.232314_M7.6_us7000pcdl
Origin Time:2025-02-08T23:23:14.282000Z USGS event-id:us7000pcdl
M7.6 208 km SSW of George Town, Cayman Islands



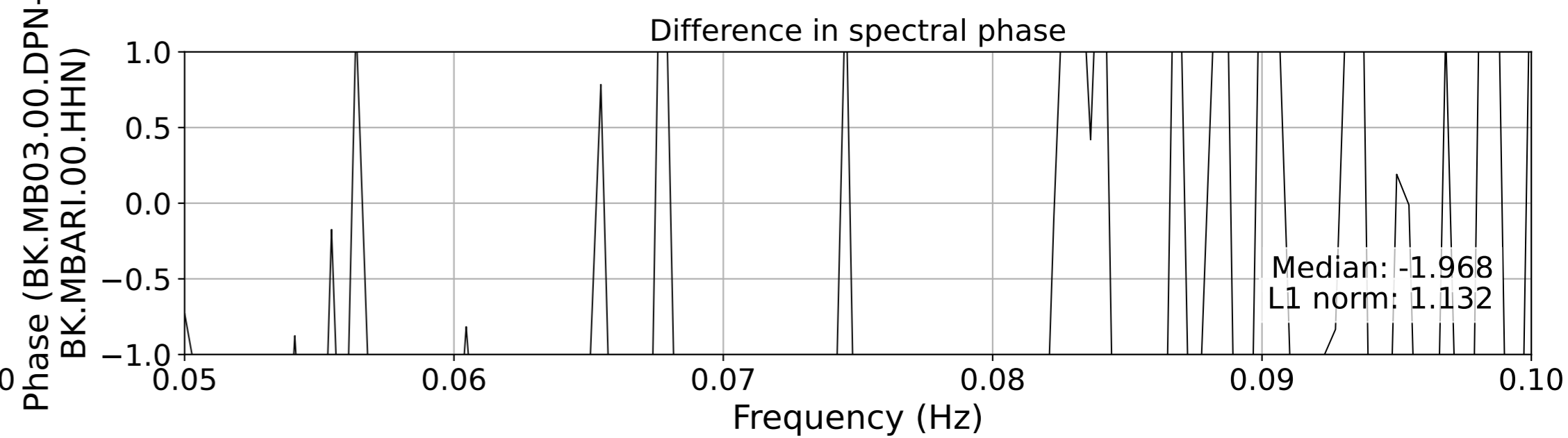
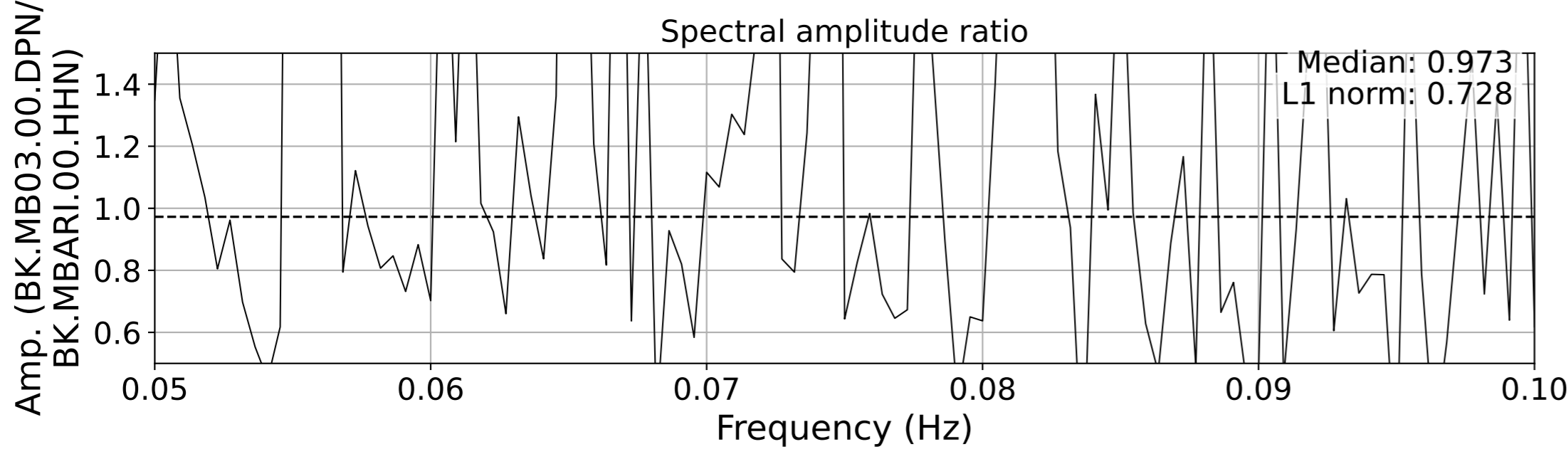
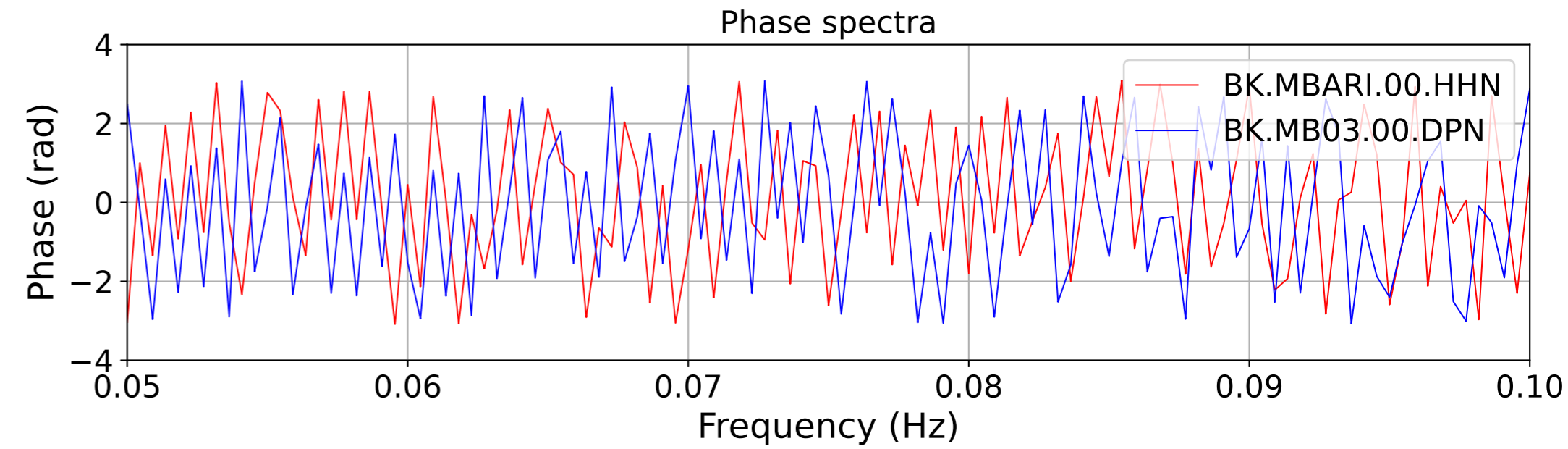
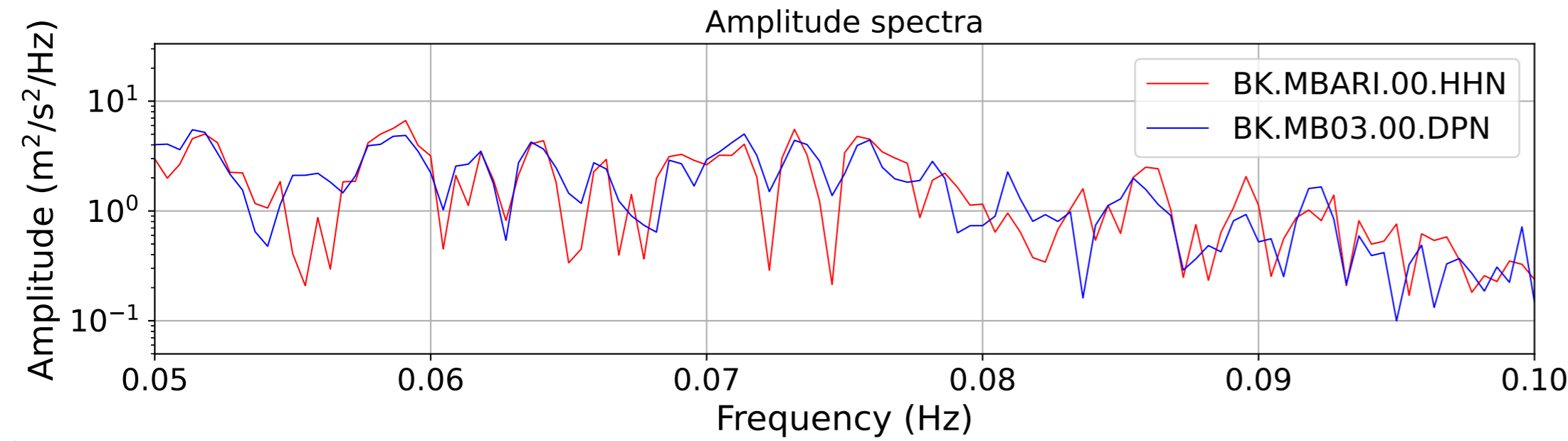
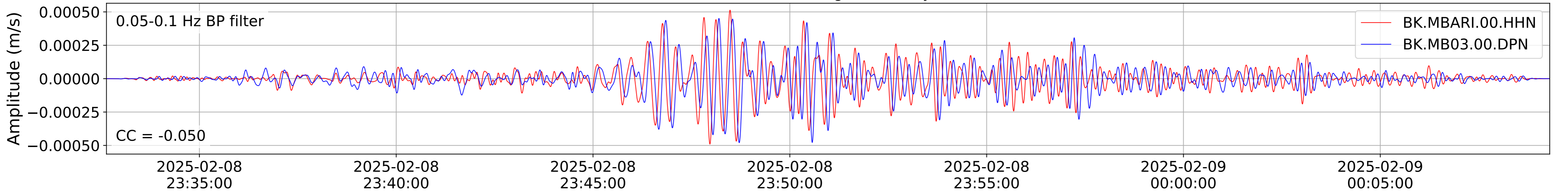
2025.039.232314_M7.6_us7000pcdl
Origin Time:2025-02-08T23:23:14.282000Z USGS event-id:us7000pcdl
M7.6 208 km SSW of George Town, Cayman Islands



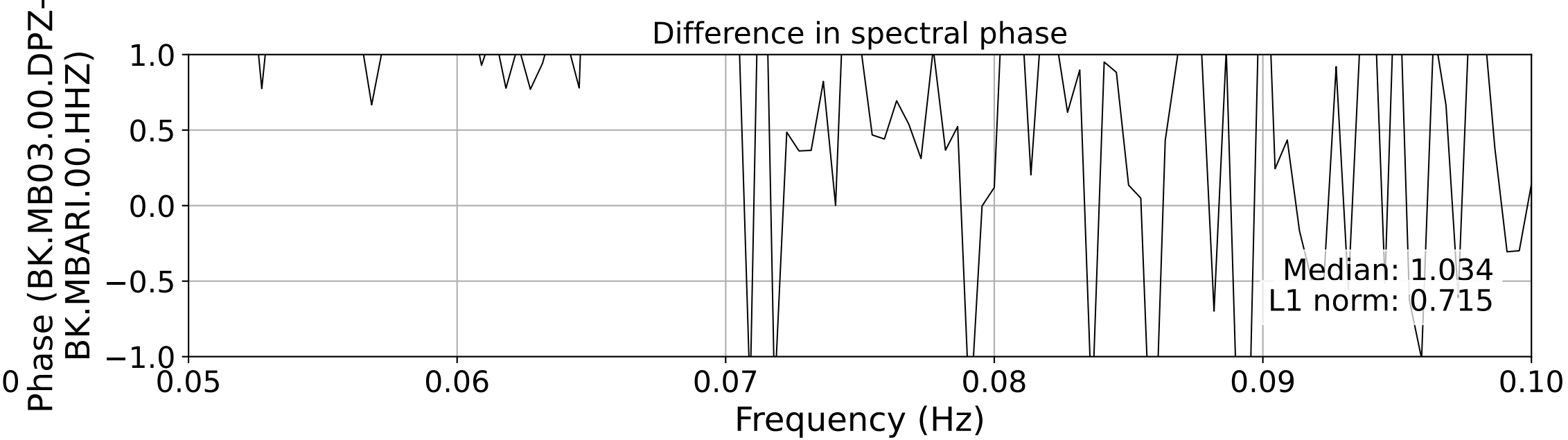
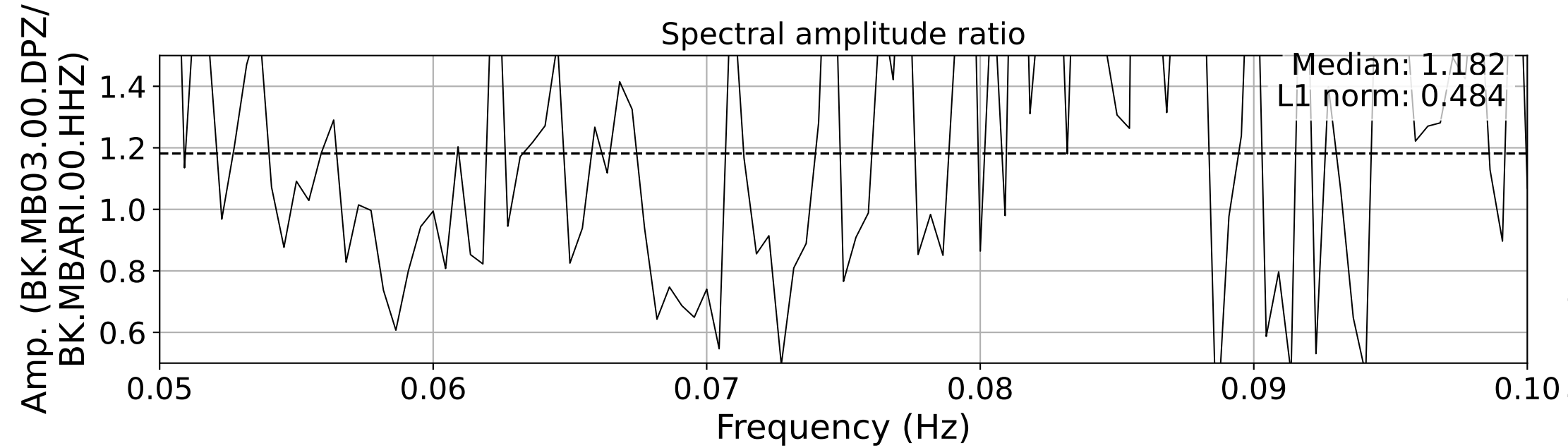
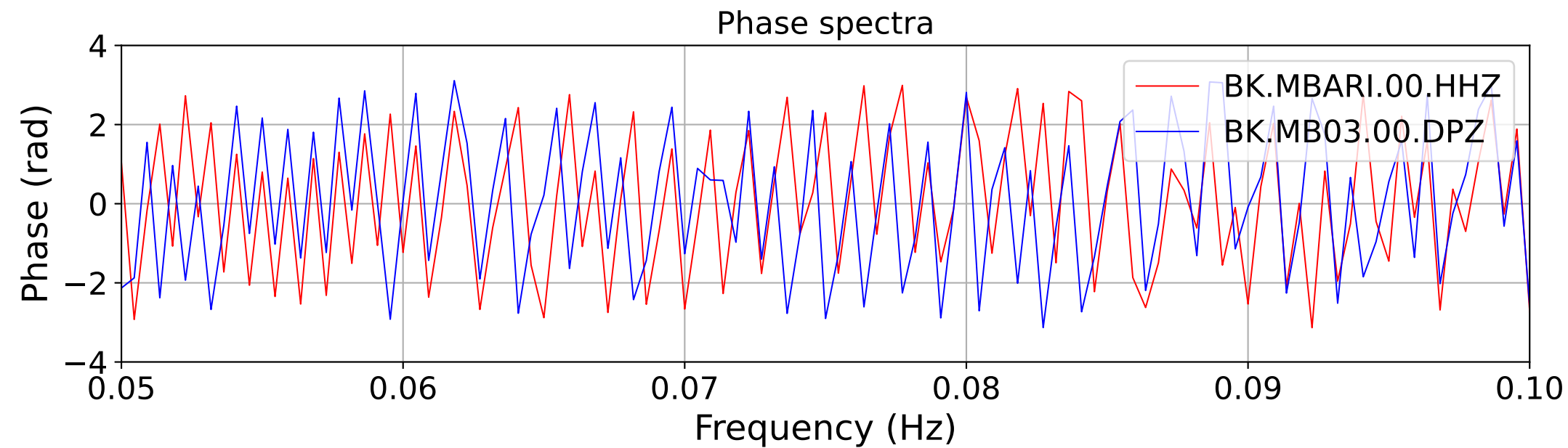
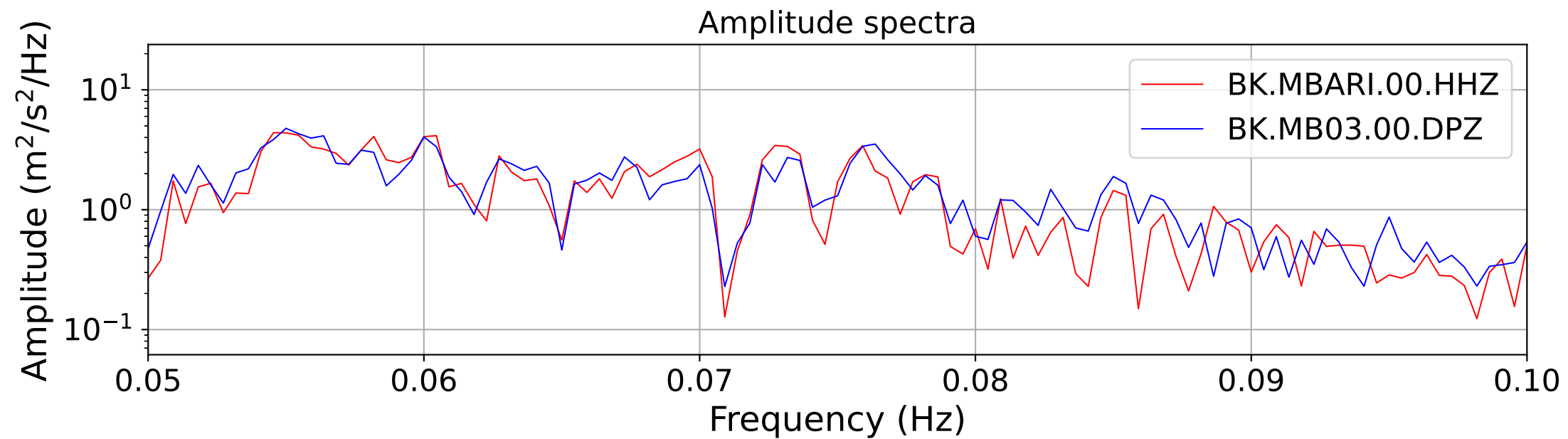
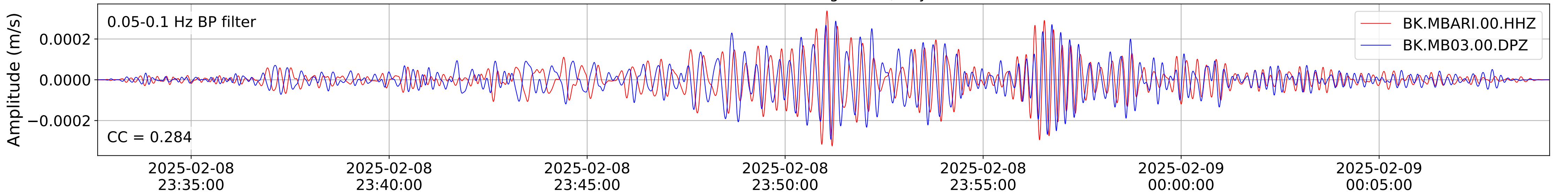
2025.039.232314_M7.6_us7000pcdl
Origin Time:2025-02-08T23:23:14.282000Z USGS event-id:us7000pcdl
M7.6 208 km SSW of George Town, Cayman Islands



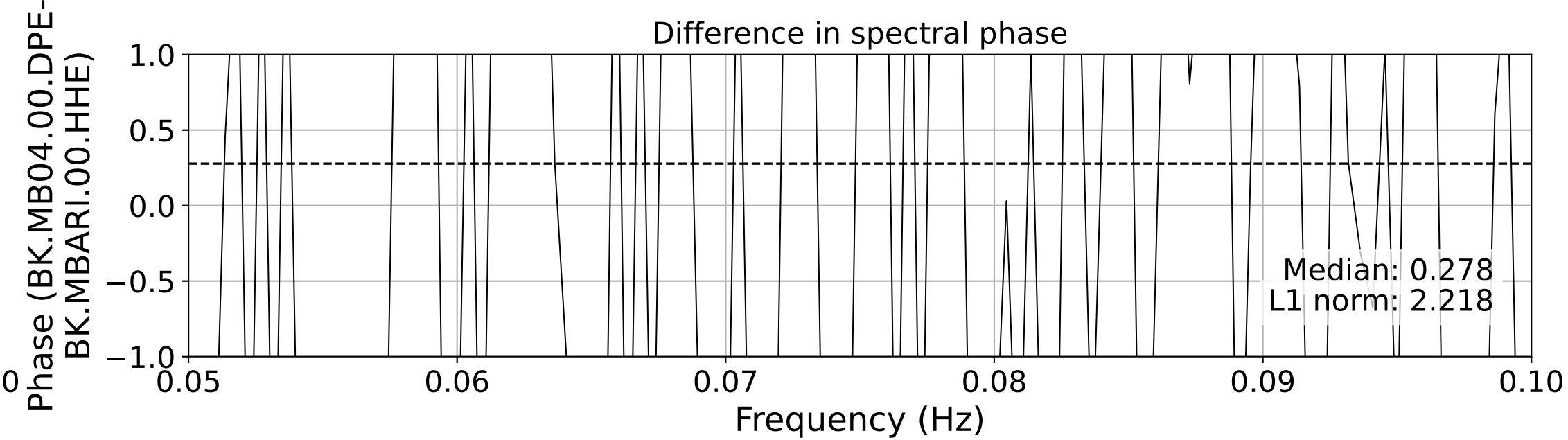
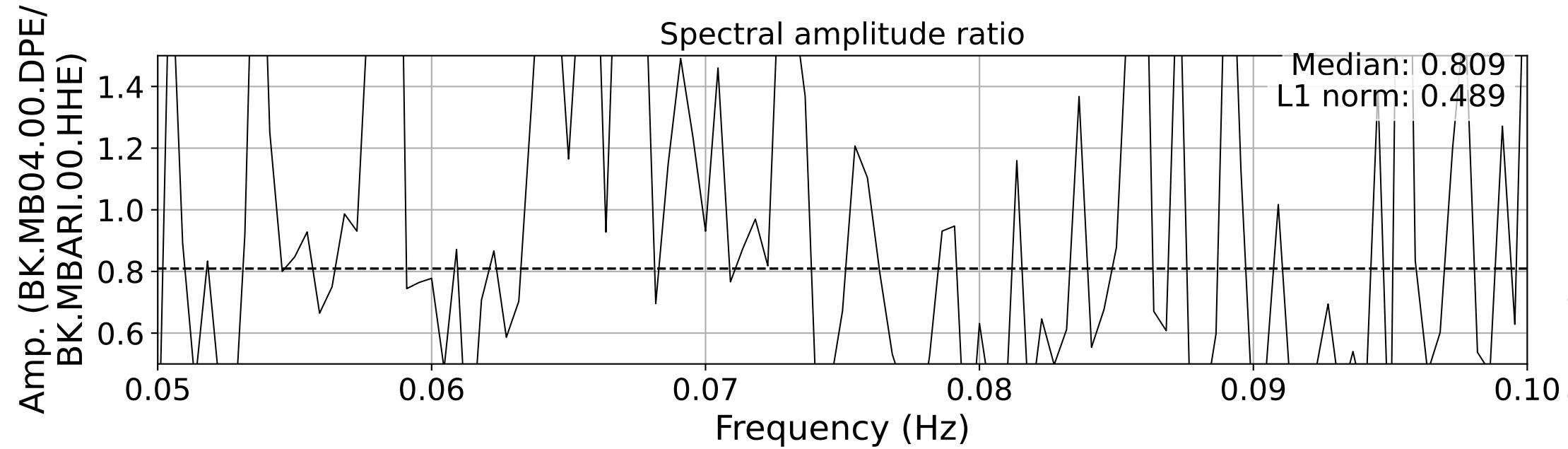
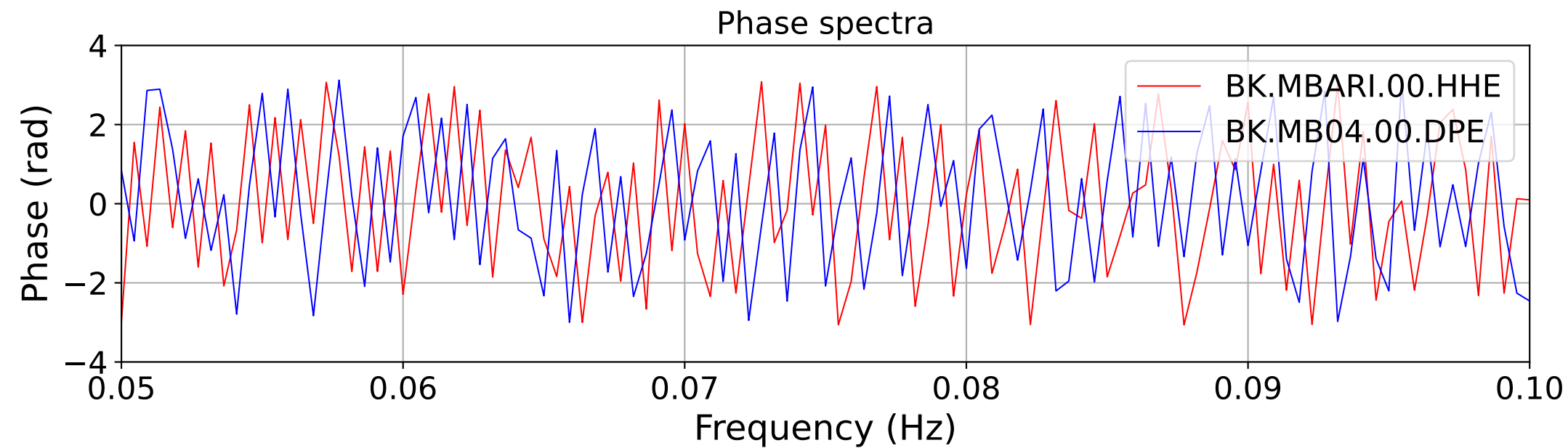
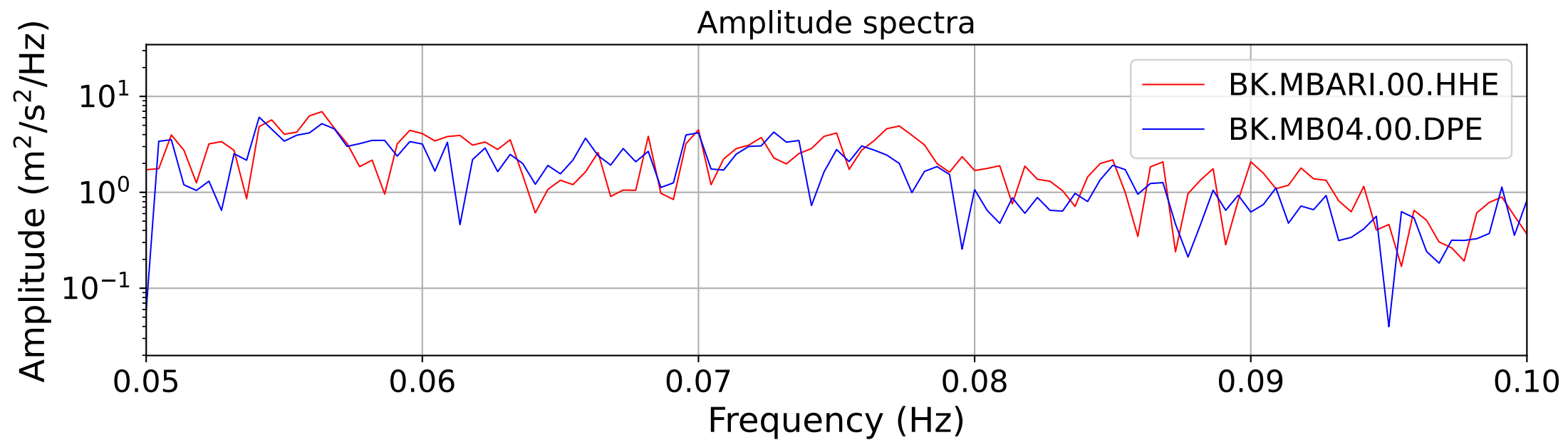
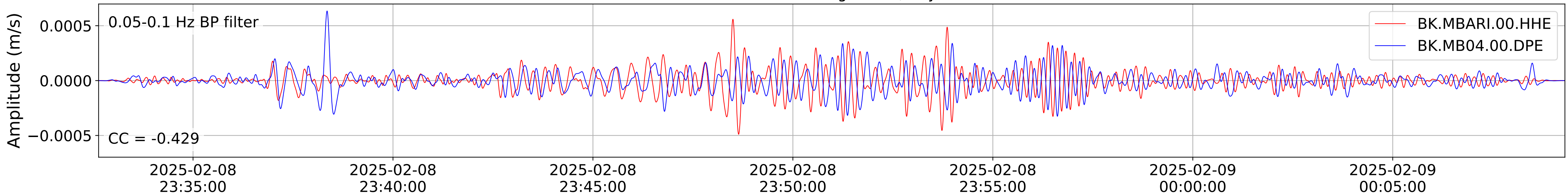
2025.039.232314_M7.6_us7000pcdl
Origin Time:2025-02-08T23:23:14.282000Z USGS event-id:us7000pcdl
M7.6 208 km SSW of George Town, Cayman Islands



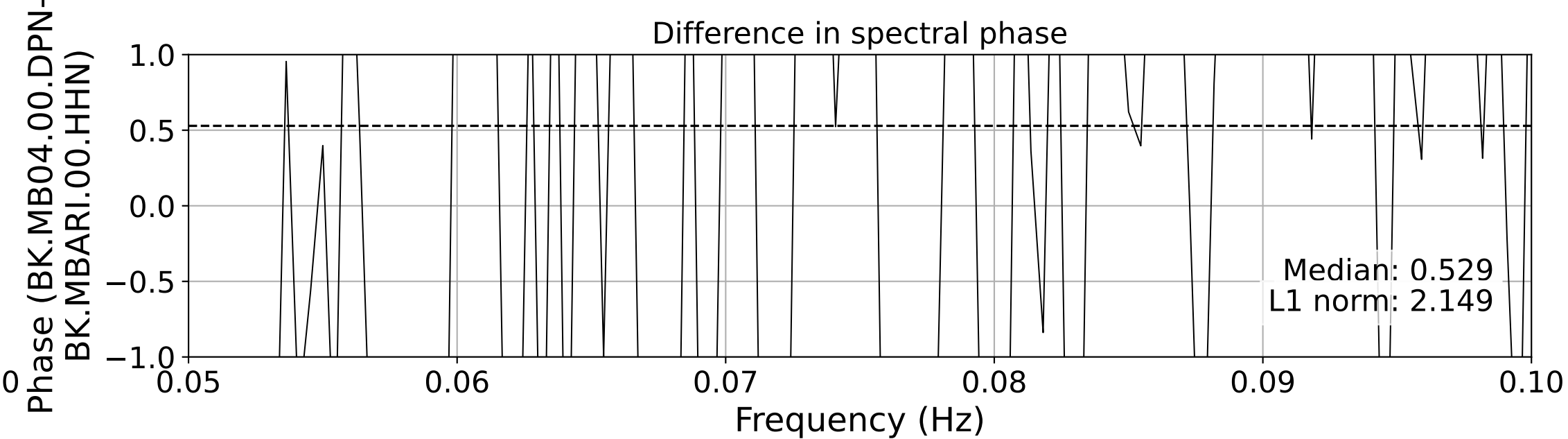
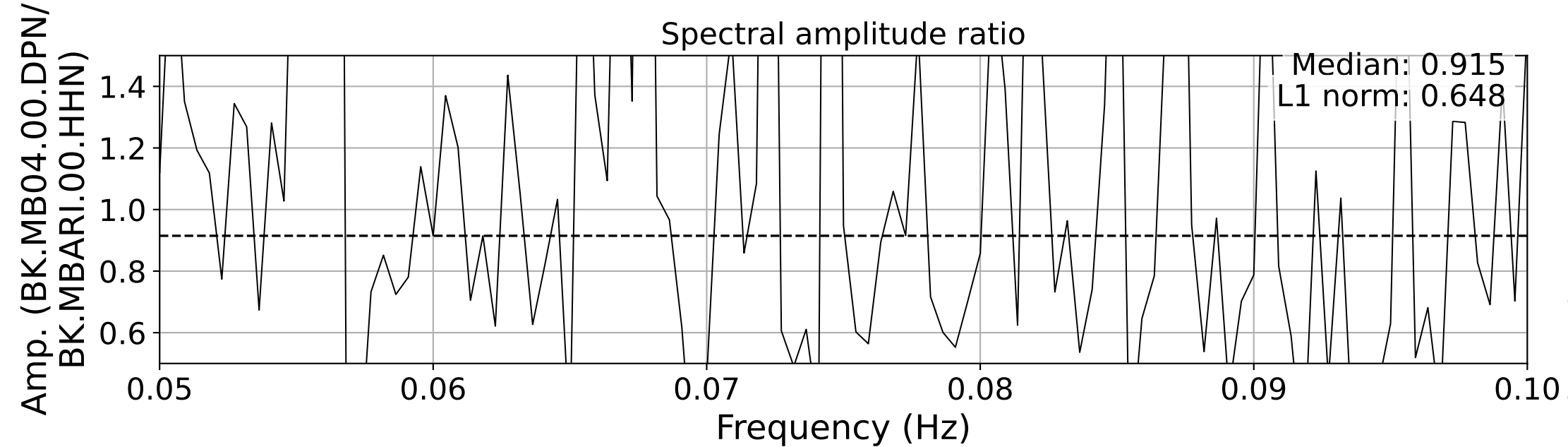
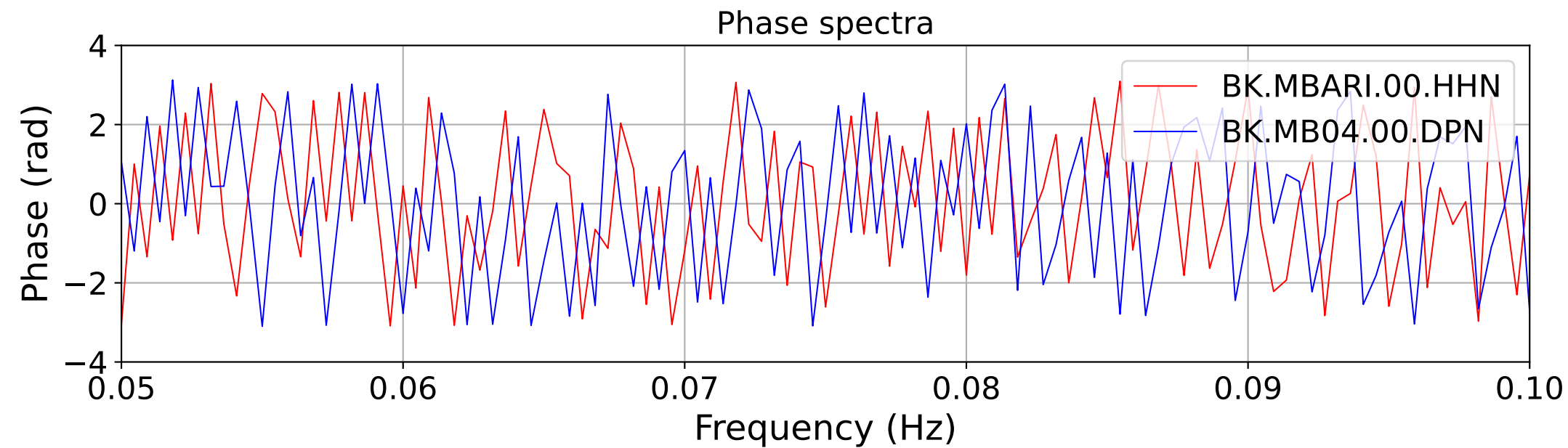
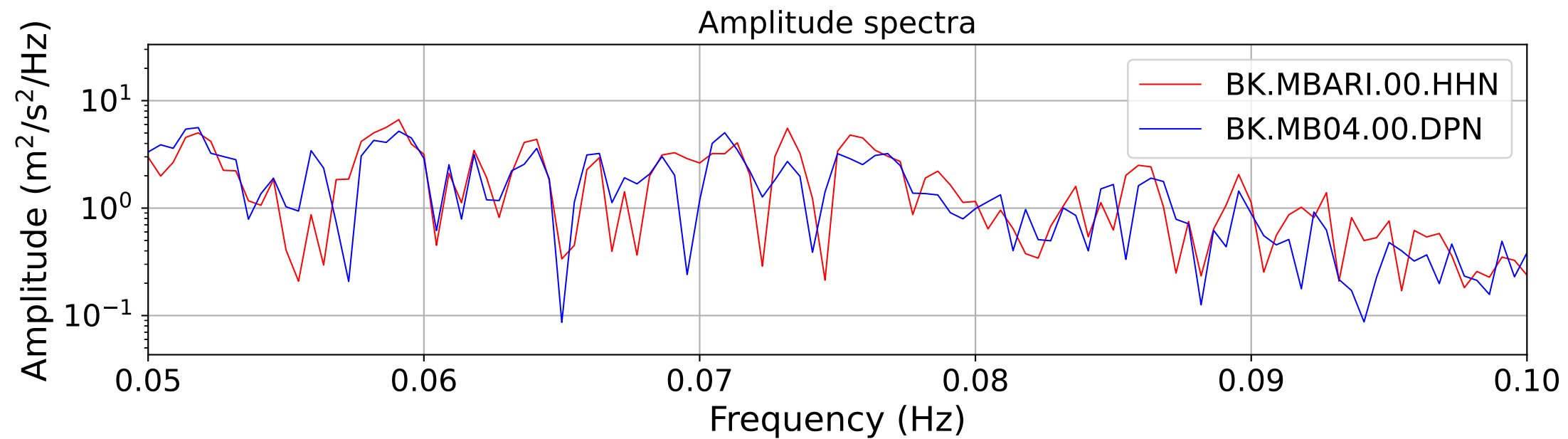
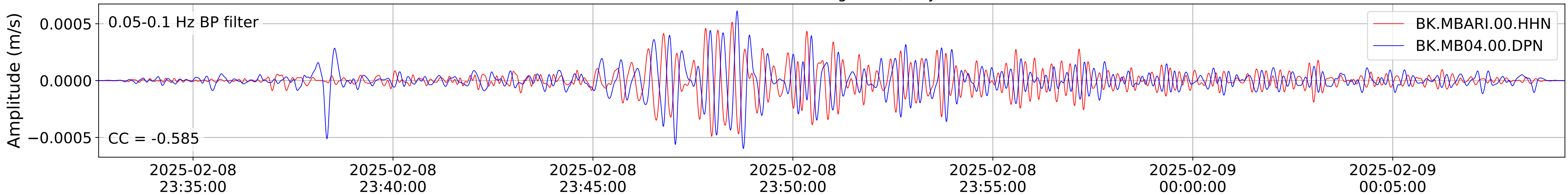
2025.039.232314_M7.6_us7000pcdl
Origin Time:2025-02-08T23:23:14.282000Z USGS event-id:us7000pcdl
M7.6 208 km SSW of George Town, Cayman Islands



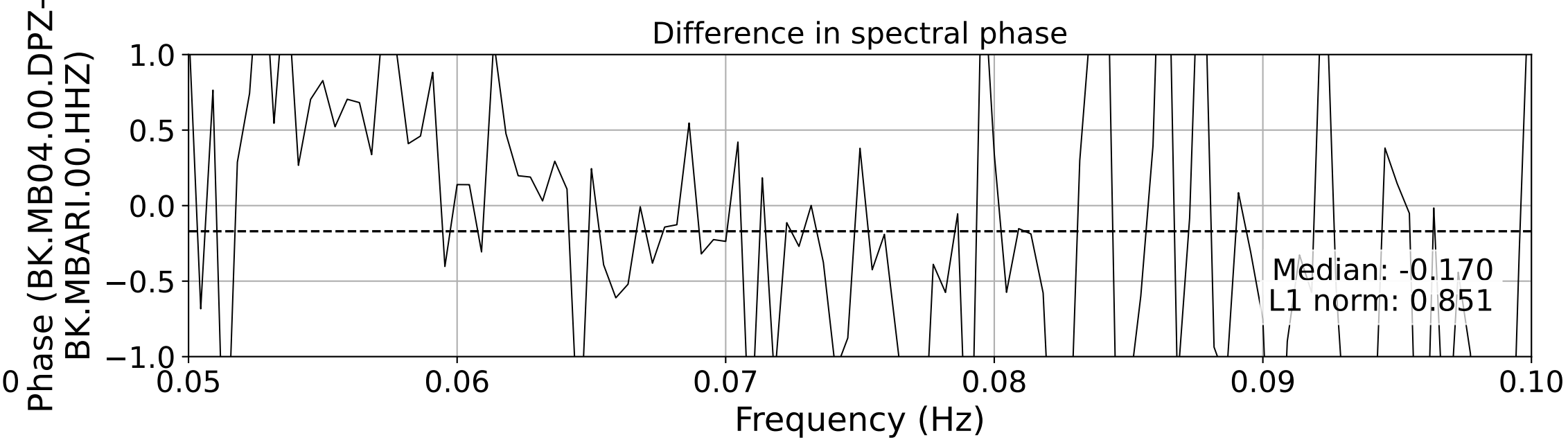
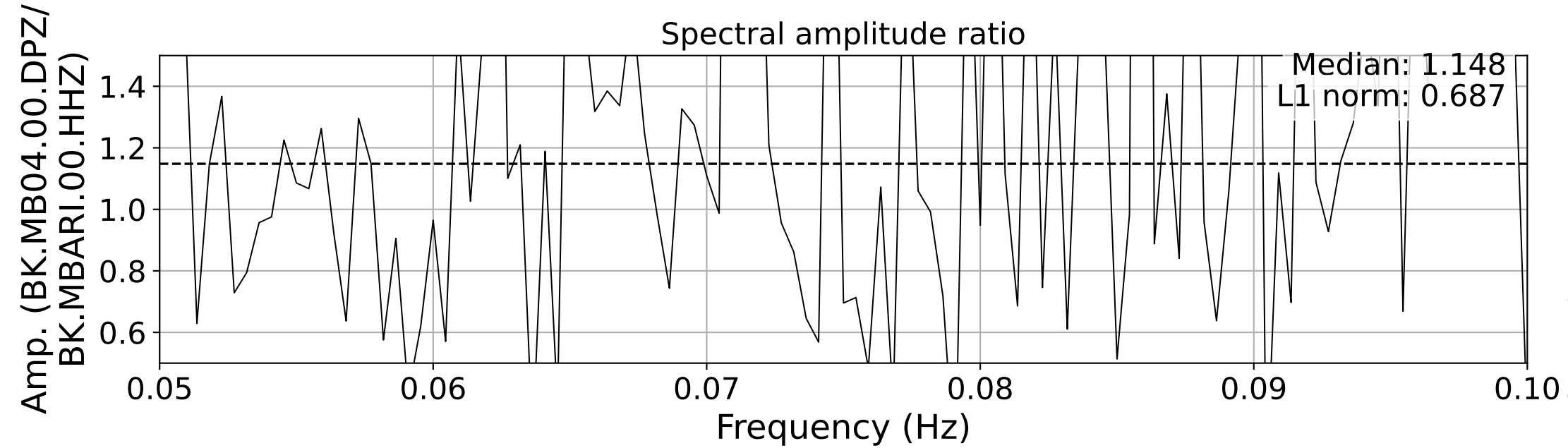
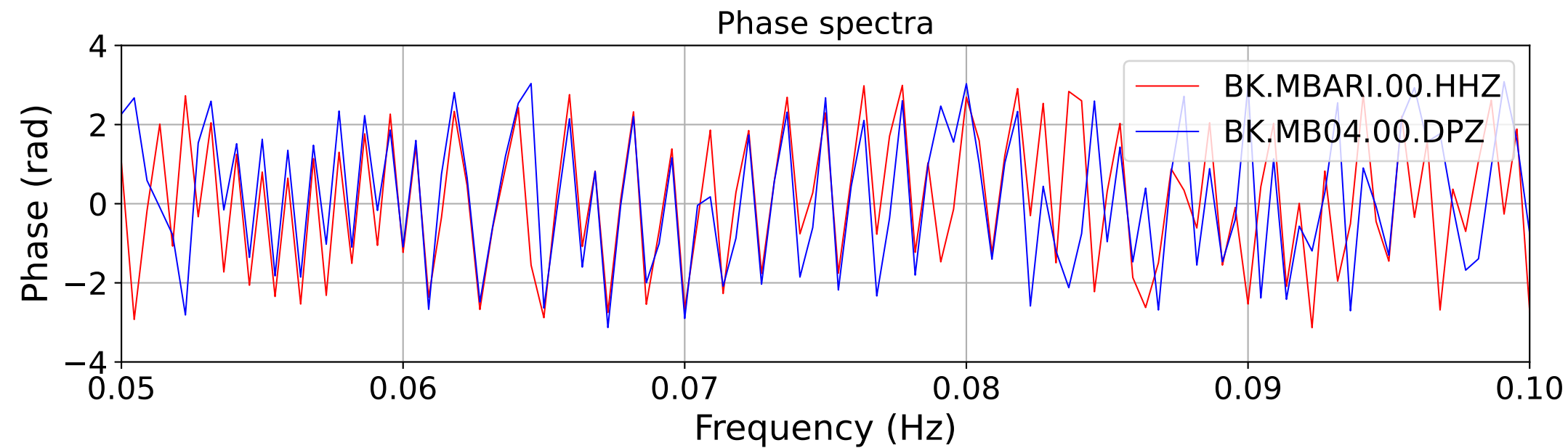
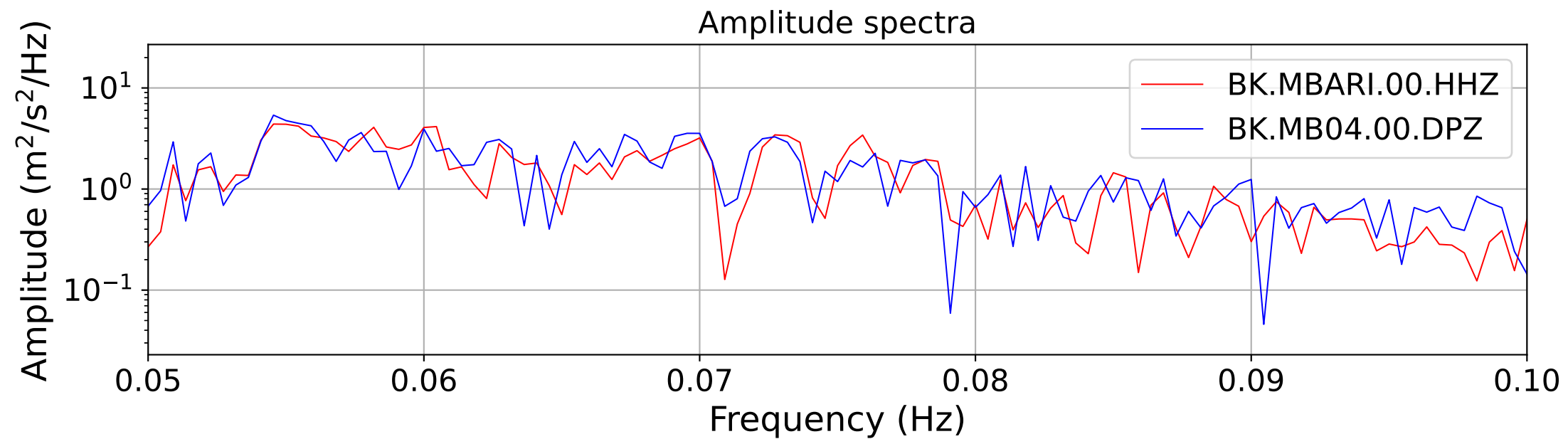
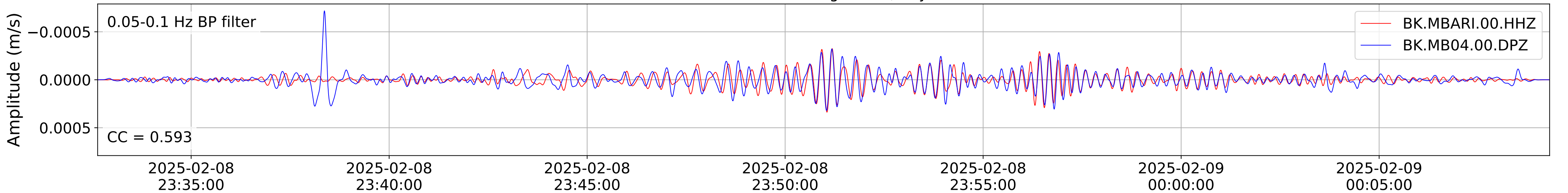
2025.039.232314_M7.6_us7000pcdl
Origin Time:2025-02-08T23:23:14.282000Z USGS event-id:us7000pcdl
M7.6 208 km SSW of George Town, Cayman Islands



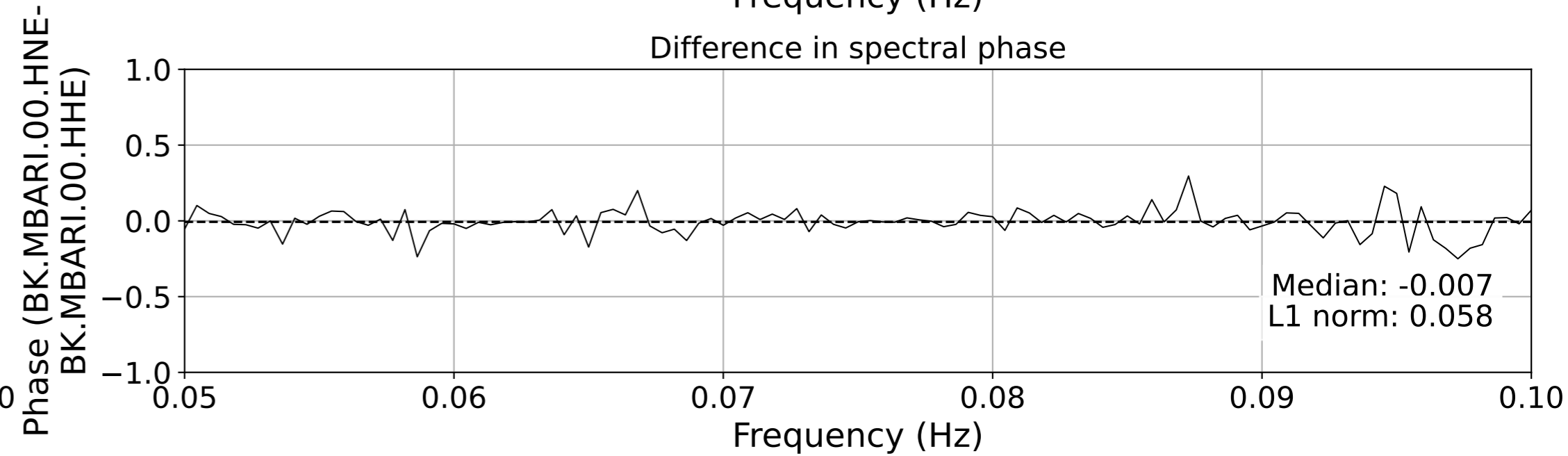
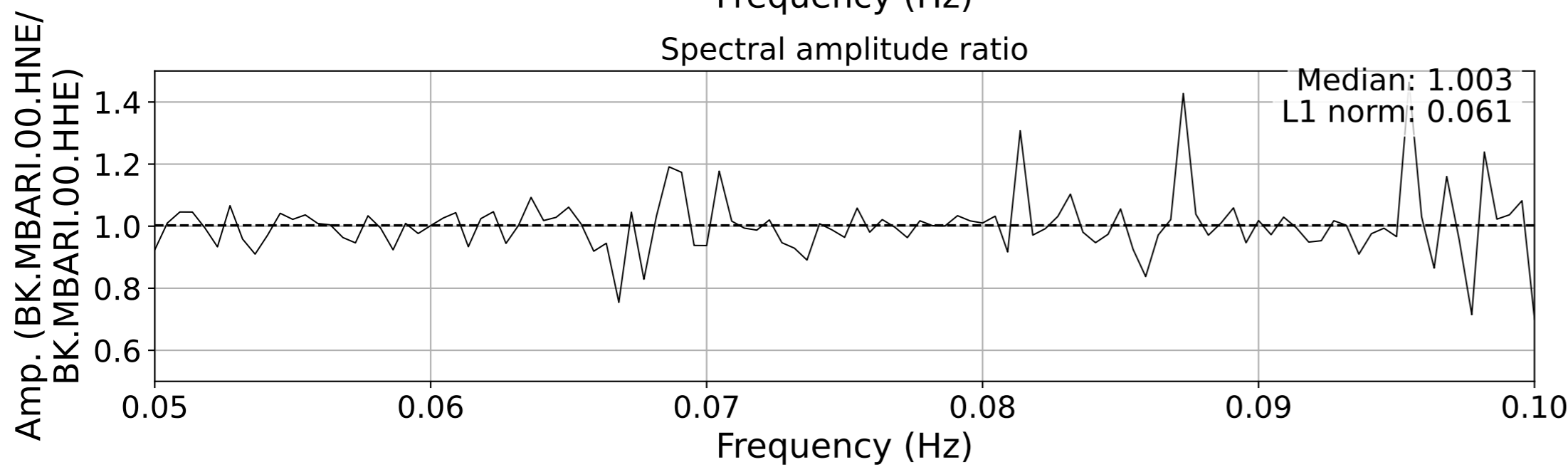
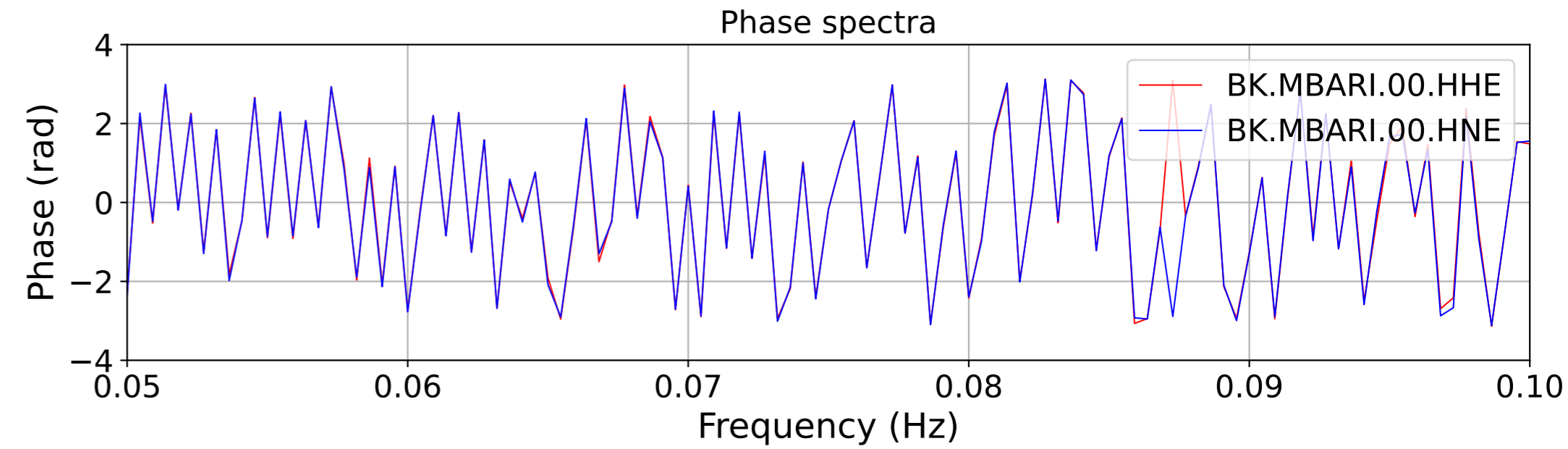
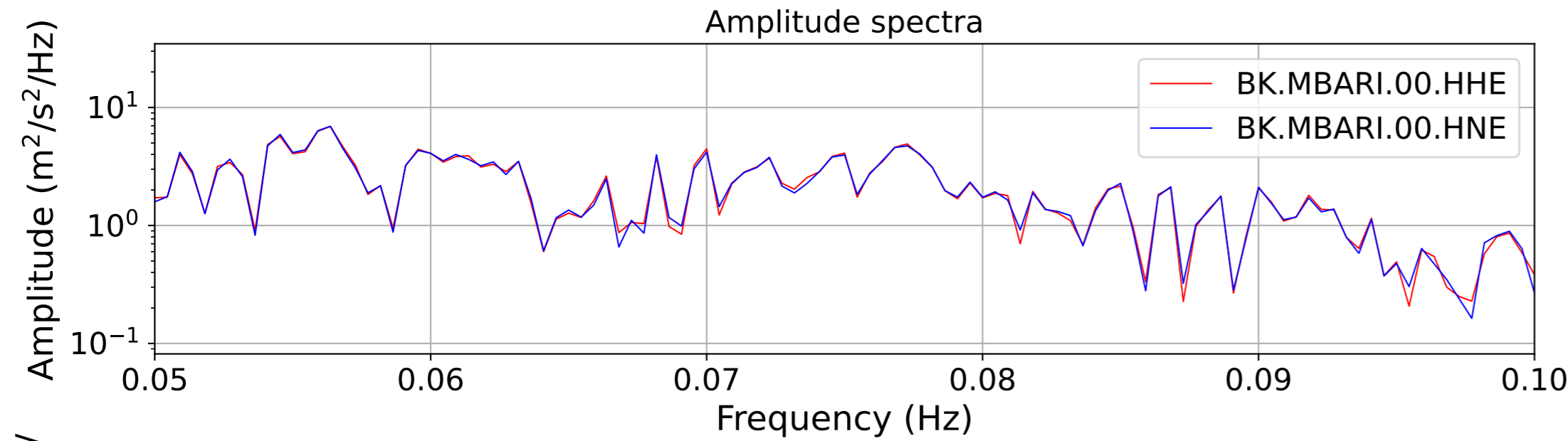
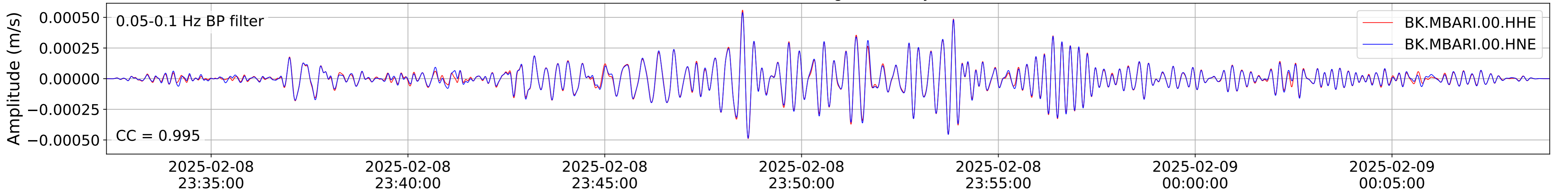
2025.039.232314_M7.6_us7000pcdl
Origin Time:2025-02-08T23:23:14.282000Z USGS event-id:us7000pcdl
M7.6 208 km SSW of George Town, Cayman Islands



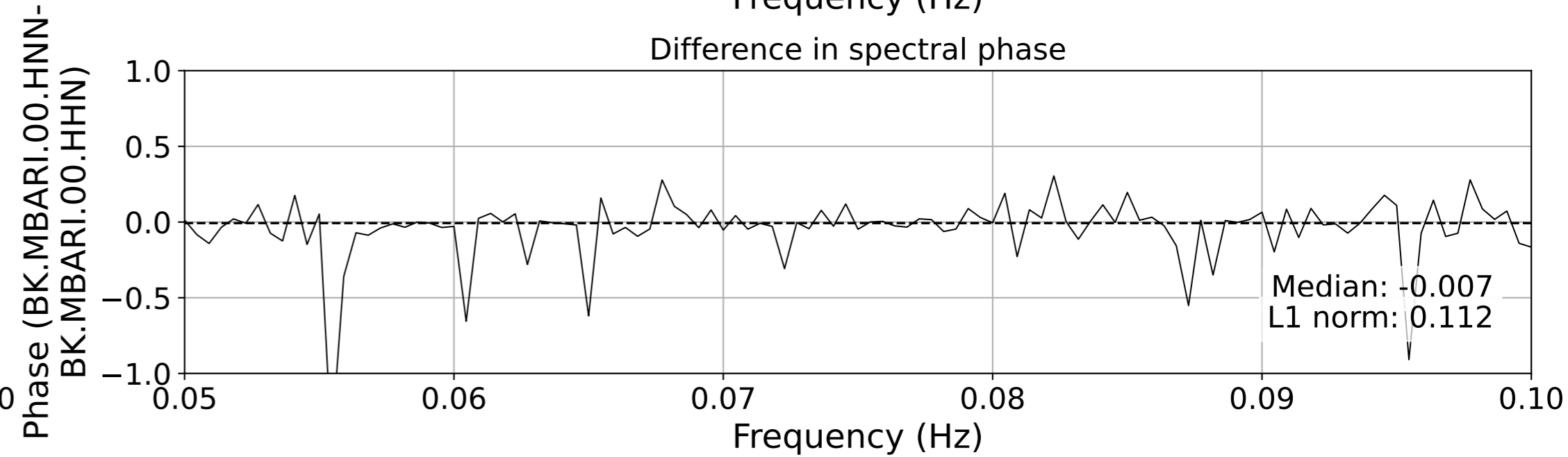
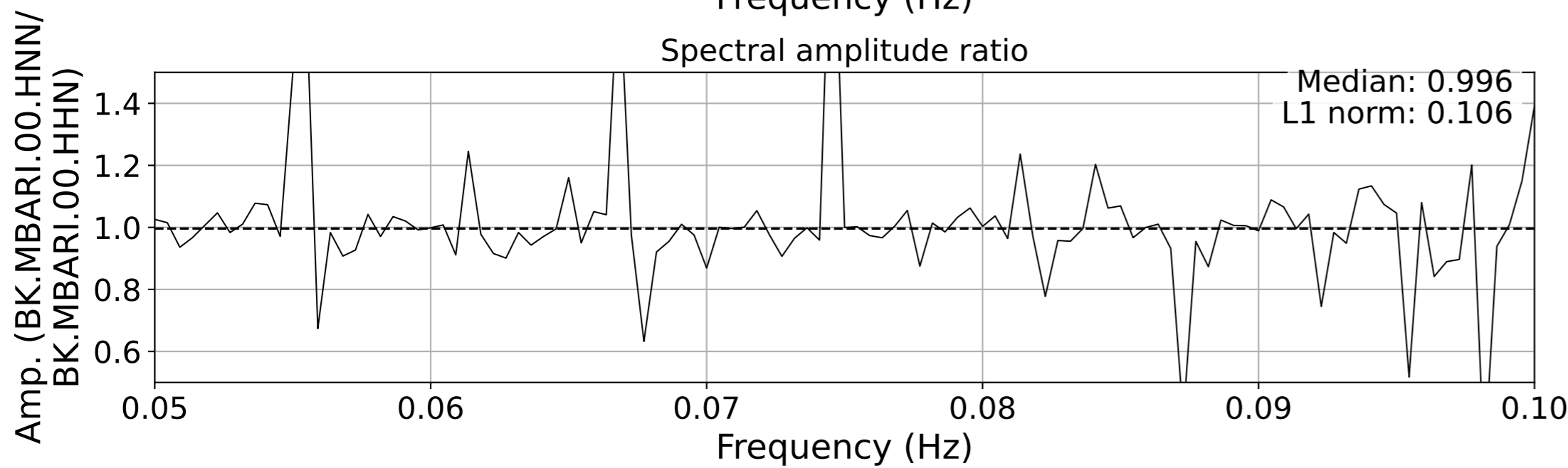
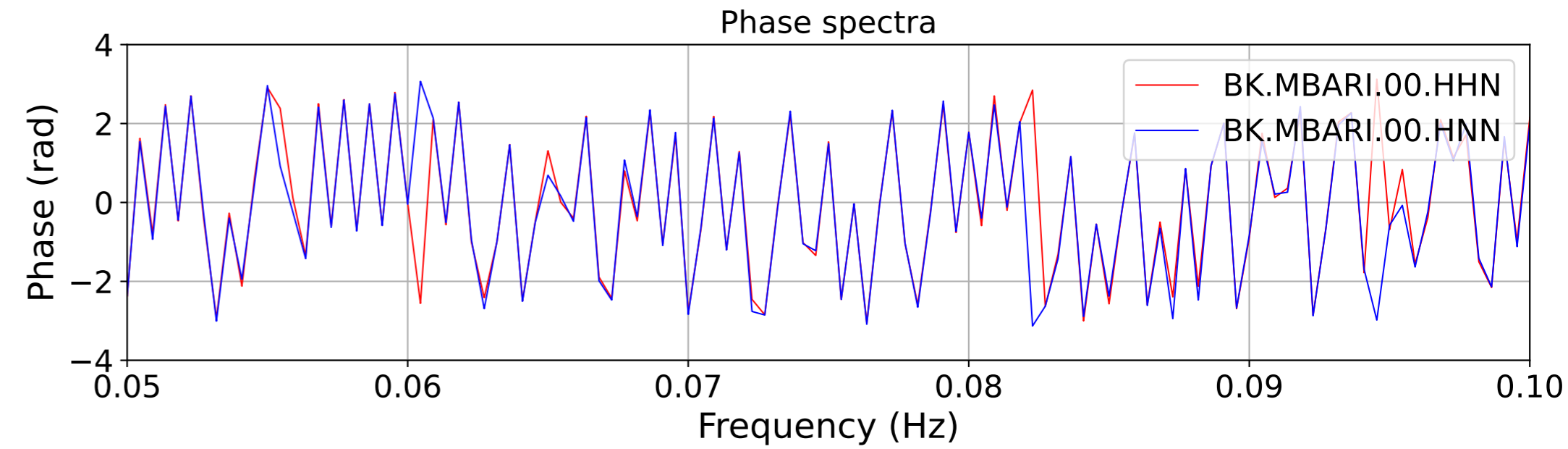
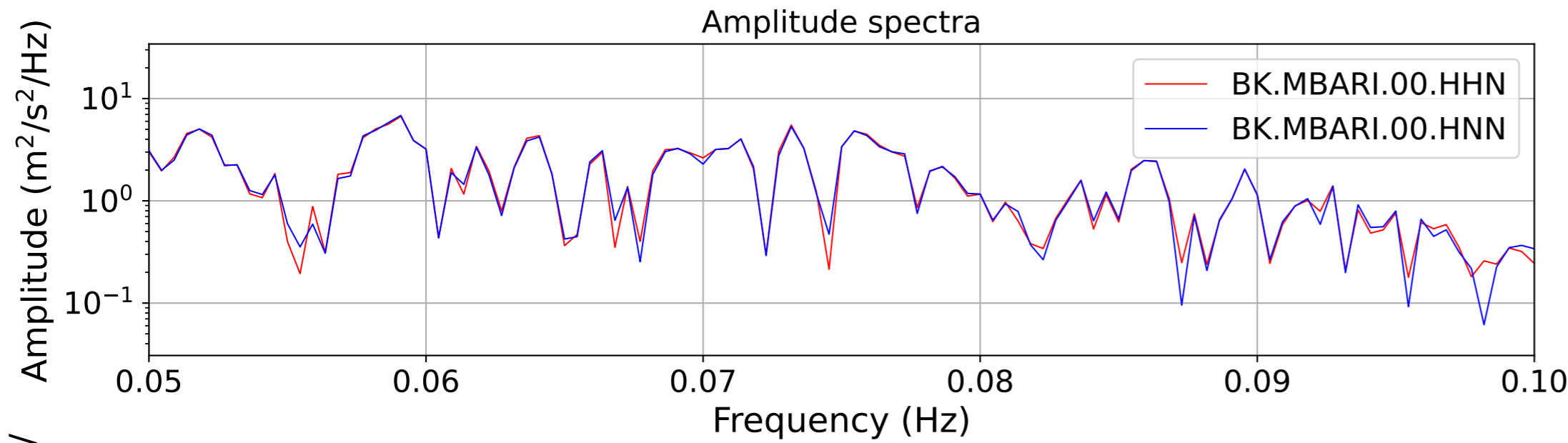
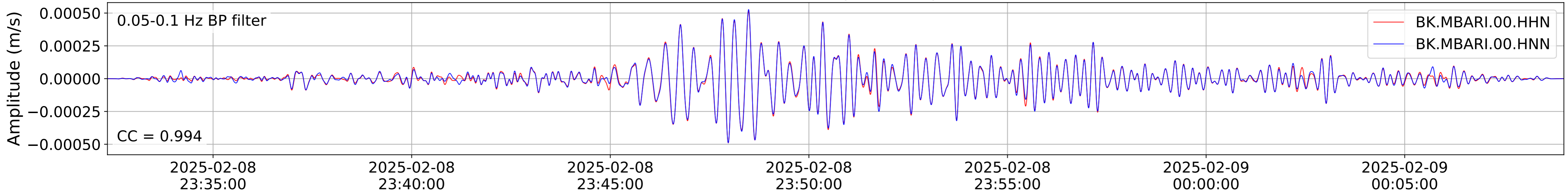
2025.039.232314_M7.6_us7000pcdl
Origin Time:2025-02-08T23:23:14.282000Z USGS event-id:us7000pcdl
M7.6 208 km SSW of George Town, Cayman Islands



2025.039.232314_M7.6_us7000pcdl
Origin Time:2025-02-08T23:23:14.282000Z USGS event-id:us7000pcdl
M7.6 208 km SSW of George Town, Cayman Islands



2025.039.232314_M7.6_us7000pcdl
Origin Time:2025-02-08T23:23:14.282000Z USGS event-id:us7000pcdl
M7.6 208 km SSW of George Town, Cayman Islands



2025.039.232314_M7.6_us7000pcdl
Origin Time:2025-02-08T23:23:14.282000Z USGS event-id:us7000pcdl
M7.6 208 km SSW of George Town, Cayman Islands

